

LEGEND
 This legend is common to maps 1790A to 1797A, 1819A to 1822A, and 1832A to 1835A
 Coloured legend blocks indicate map units that appear on this map

- QUATERNARY**
- HOLOCENE - POST MCCONNELL GLACIATION**
- ICE (extant glaciers):** flowing or stagnant glacial ice, locally covered by debris. Also includes semi-permanent snow banks; thickness ranges from 10 m to tens of metres
 - MP** **NEOGLACIAL TILL:** stony diamict, less than 1 m thick and in places discontinuous; and moraines (denoted by symbol) may be tens of metres thick and contain masses of buried glacial ice
 - O** **ORGANIC DEPOSITS:** peat and muck several metres to tens of metres thick; formed predominantly by the accumulation of vegetative material in bogs, fens, and swamps in depressions and valley bottoms. Permafrost is commonly present within 1 m of the surface in blanket bog; thermokarst collapse and peat growth are common in bogs, fens, and swamps
 - COLLUVIAL DEPOSITS:** stony diamict resulting from the breakdown of bedrock through physical and chemical weathering, variably reworked and transported by gravitational processes such as creep, solifluction, debris flow, snow avalanching, and rockfall
 - Ca** **Colluvial apron sediments:** bouldery diamict, poorly sorted sands and gravels forming a wedge-like slope complex of small steep debris flow and avalanche-dominated fans and solifluction deposits ranging from less than 1 m at the upstope limit to 10 m or more in the thickest part of the apron
 - hCa** **Rockfall deposits:** bouldery, angular rockfall deposits that form aprons that may exceed 10 m in maximum thickness along the bases of steep slopes
 - ALLUVIAL DEPOSITS:** gravel and sand with minor silt deposited by streams; deposits are commonly stratified and moderately to well sorted, except for some alluvial fan deposits where debris flow diamicts may be present
 - Ap** **Floodplain sediments:** gravel and sand with minor silt, greater than 1 m thick, fat lying; includes lacustrine and organic sediments deposited in abandoned channels and backswamp areas; floodplain deposits subject to periodic inundation and reworking by floods
 - At** **Alluvial terrace sediments:** gravel and sand with minor silt; greater than 1 m thick; former floodplain sediments incised and now above the level of the contemporary floodplain; terrace sediments not subject to flooding and usually well drained
 - Af** **Alluvial fan sediments:** gravel, sand, silt, and diamict up to 10 m or more thick; alluvial fans subject to stream avulsion and flooding and, on smaller and steeper fans, inundation by debris flows
 - Au** **Alluvial sediments, undivided:** floodplains, fans, and terraces that cannot be subdivided at this map scale

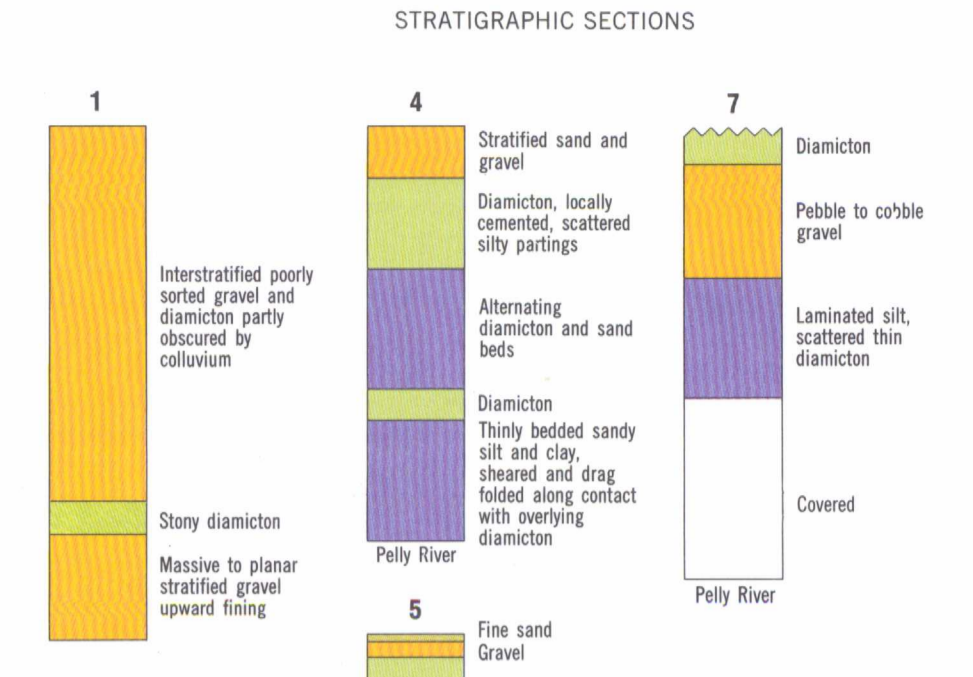
- WISCONSINAN - MCCONNELL GLACIATION**
- GLACIOLACUSTRINE DEPOSITS:** well stratified sand, silt, and clay deposited in lakes ponded by glacial ice; sediments may have regular surfaces or ridged, hummocky, or pitted surfaces caused by meltout of buried glacial ice. Silts and clays commonly contain segregated ground ice and are affected by retrogressive thaw flow slides along rivers and contemporary thermokarst collapse
 - Lp** **Glaciolacustrine plain:** silt and fine sand, minor clay; 5 m or more thick
 - Lb** **Glaciolacustrine blanket:** silt and fine sand, minor clay; 1 to 3 m thick but thin enough to conform to underlying topography
 - Lv** **Glaciolacustrine veneer:** silt and fine sand, minor clay; less than 1 m thick or discontinuous
 - Lx** **Glaciolacustrine complex:** sand, silt, and clay; hummocky, pitted, and ridged; may comprise 10 per cent or more gravel and diamict lenses and dropstones; usually more than 5 m thick

- GLACIOFLUVIAL DEPOSITS:** gravel, sand, and minor silt; greater than 1 m thick, deposited by streams flowing from or in contact with glacial ice, including deltas graded to former glacial lake levels. Sorting ranges from good to poor, and stratification from thin bedded to massive. Sediments commonly display evidence of syndepositional collapse due to meltout of buried or supporting ice
- Gp** **Glaciofluvial plain and fan sediments:** gravel, sand, and minor silt; planar surfaces; greater than 1 m thick
- Gt** **Glaciofluvial terrace sediments:** gravel, sand, and minor silt; planar surfaces cut by flights of terraces; greater than 1 m thick
- Gd** **Glaciofluvial delta sediments:** sand, gravel, and minor silt and clay; commonly overlying lacustrine silt and clay; greater than 5 m thick
- Gx** **Glaciofluvial complex:** sand, gravel, diamict, and minor silts and clay; greater than 5 m thick, forming kettles, esker and crevasse-fill ridges; includes minor elements of Gp and Gt
- Gu** **Glaciofluvial deposits, undivided:** hummocky deposits of gravel, sand, and minor silt; less than 5 m thick; includes areas made up of 50 per cent units Mb and Mv

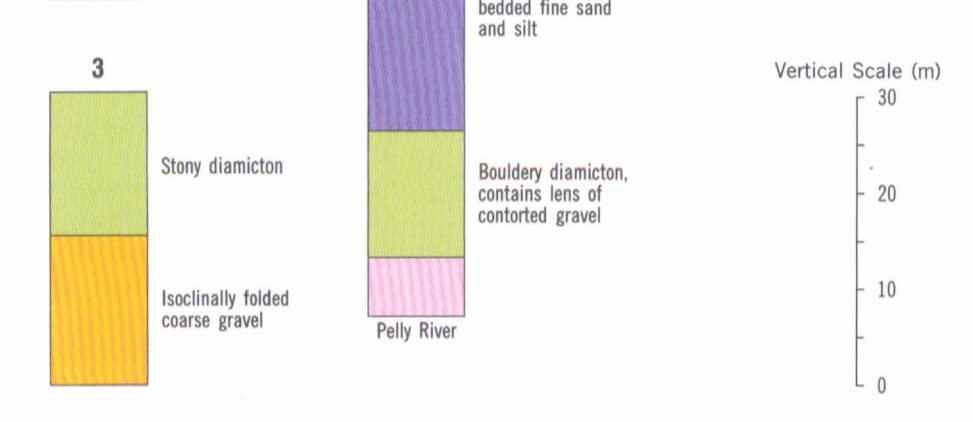
- MORAINAL DEPOSITS (till):** diamict, mainly till, generally consisting of a silty sandy matrix containing pebbles, cobbles, and minor boulders; deposited either directly by glacial ice or by gravity flow from glacial ice
- Mb** **Till blanket:** greater than 1 m thick but conforming to the underlying topography
- Mv** **Till veneer:** less than 1 m thick or discontinuous; may contain extensive areas of thin (less than 1 m) and patchy colluvium

- PRE-QUATERNARY**
- R** **BEDROCK:** volcanic, sedimentary, metasedimentary rocks, and felsic and ultramafic intrusions; includes areas of thin colluvial cover, blockfields, sorted stone polygons in alpine areas. R-A denotes bedrock subject to rockfall and snow avalanches

- Geological boundary**
- Cirque
 - Arête
 - Streamlined glacial bedforms (ice flow direction known, unknown)
 - Ice-contact face in stratified drift (beeth on ice side)
 - Crevasse filling
 - Esker (flow direction known or assumed, unknown)
 - Subglacial and proglacial meltwater channels, large and small (arrow indicates flow direction)
 - Half of large ice-walled channel
 - Small sidehill (lateral) meltwater channel; barb on upstope side
 - Blanket bog or fen, generally <1 m thick
 - Rock glacier
 - Landslide; arrow(s) indicate direction of movement
 - Thermokarst collapse activity
 - McConnell Glaciation ice limits around nunataks
 - Cryoplanation terraces on former nunataks
 - Location of stratigraphic section



- LEGEND**
- Eolian sediments
 - Glaciolacustrine sediments
 - Glaciofluvial sediments
 - Till
 - Bedrock
 - Covered



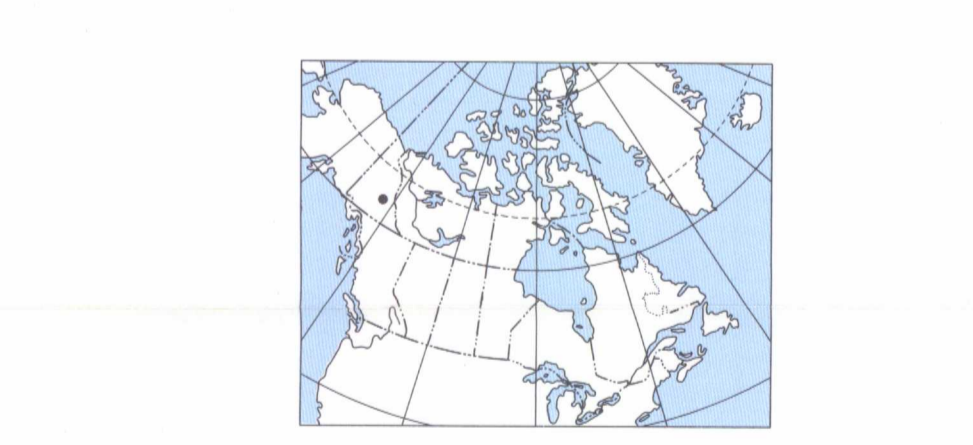
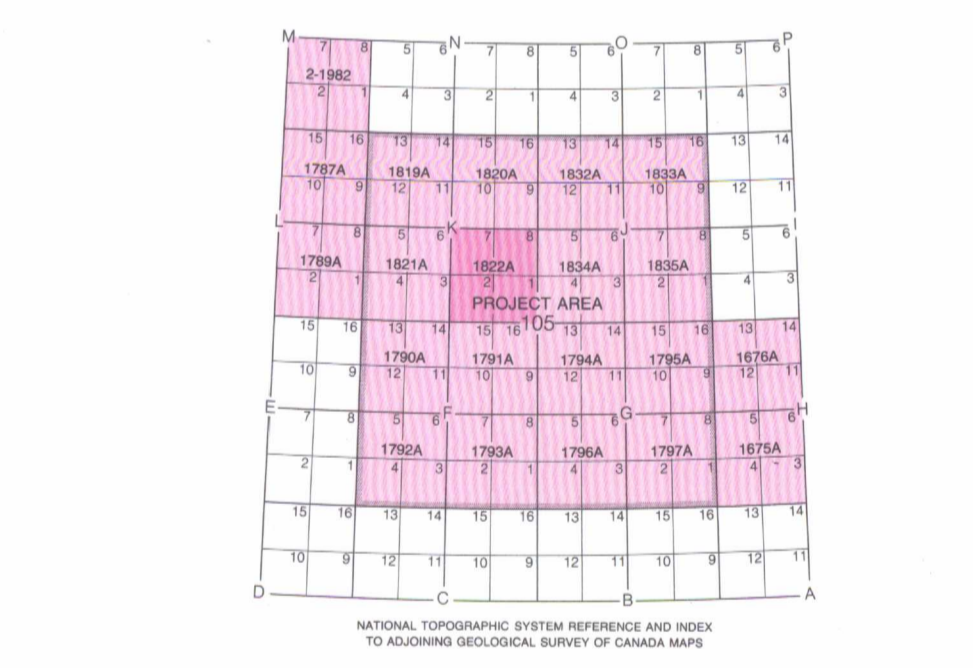
Geology by L.E. Jackson Jr., 1985
 Geological cartography by D. Everett, Geological Survey of Canada
 Colour separations were produced using digital methods
 Any revisions or additional geological information known to the user would be welcomed by the Geological Survey of Canada

Base map assembled by the Geological Survey of Canada from maps 105 K/B (1974) and 105 K/1, 2, 7 (1973), published at 1:50 000 scale by the Survey and Mapping Branch

Copies of the topographical editions covering this map area may be obtained from the Canada Map Office, Department of Energy, Mines and Resources, Ottawa, Ontario, K1A 0E9

Mean magnetic declination 1993, 29°51' E, decreasing 12" annually. Readings vary from 29°35' E in the SW corner to 30°08' E in the NE corner of the map

Elevations in feet above mean sea level



MAP LIBRARY / CARTOTHEQUE
 GEOLOGICAL SURVEY OF CANADA / COMMISSION GÉOLOGIQUE DU CANADA

MAP 1822A
SURFICIAL GEOLOGY
OLGIE LAKE
YUKON TERRITORY
 Scale 1:100 000 - Échelle 1/100 000
 Kilometres 2 4 6 8 Kilometres
 Universal Transverse Mercator Projection / Projection transverse universelle de Mercator
 © Crown copyrights reserved / © Droits de la Couronne réservés

GEOLOGICAL SURVEY OF CANADA
 COMMISSION GÉOLOGIQUE DU CANADA
 SEP 8 1993
 CGIC / CCIG



Recommended citation:
 Jackson, L.E., Jr.
 1993. Surficial geology, Olgie Lake, Yukon Territory, Geological Survey of Canada, Map 1822A, scale 1:100 000

NOT TO BE TAKEN FROM LIBRARY
NE PAS SORTIR DE LA BIBLIOTHÈQUE

1822A

Copies of this map may be obtained from the Geological Survey of Canada
 601 Booth Street, Ottawa, Ontario K1A 0E9
 3303 33rd Street, N.W., Calgary, Alberta T2L 2A7
 100 West Pender Street, Vancouver, B.C. V6B 1R6
 Published 1993