

Freegold Mtn
 6A
 N51

LEGEND

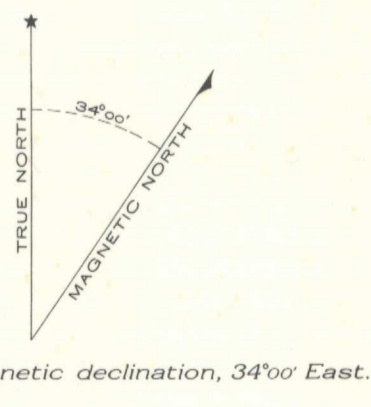
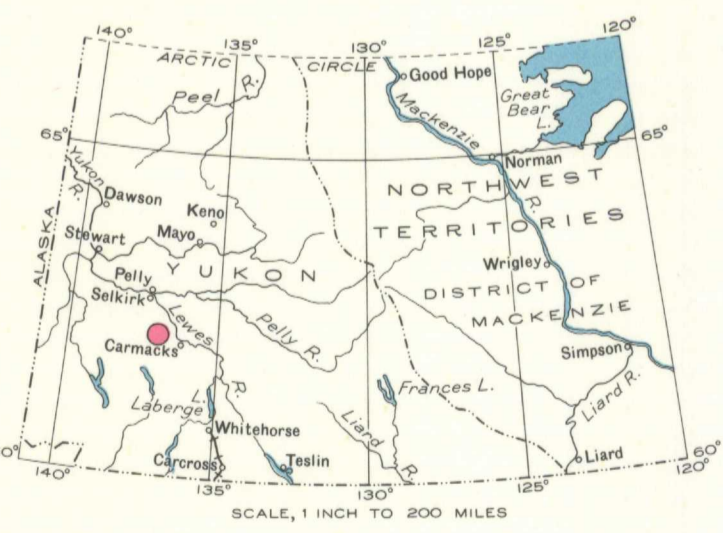
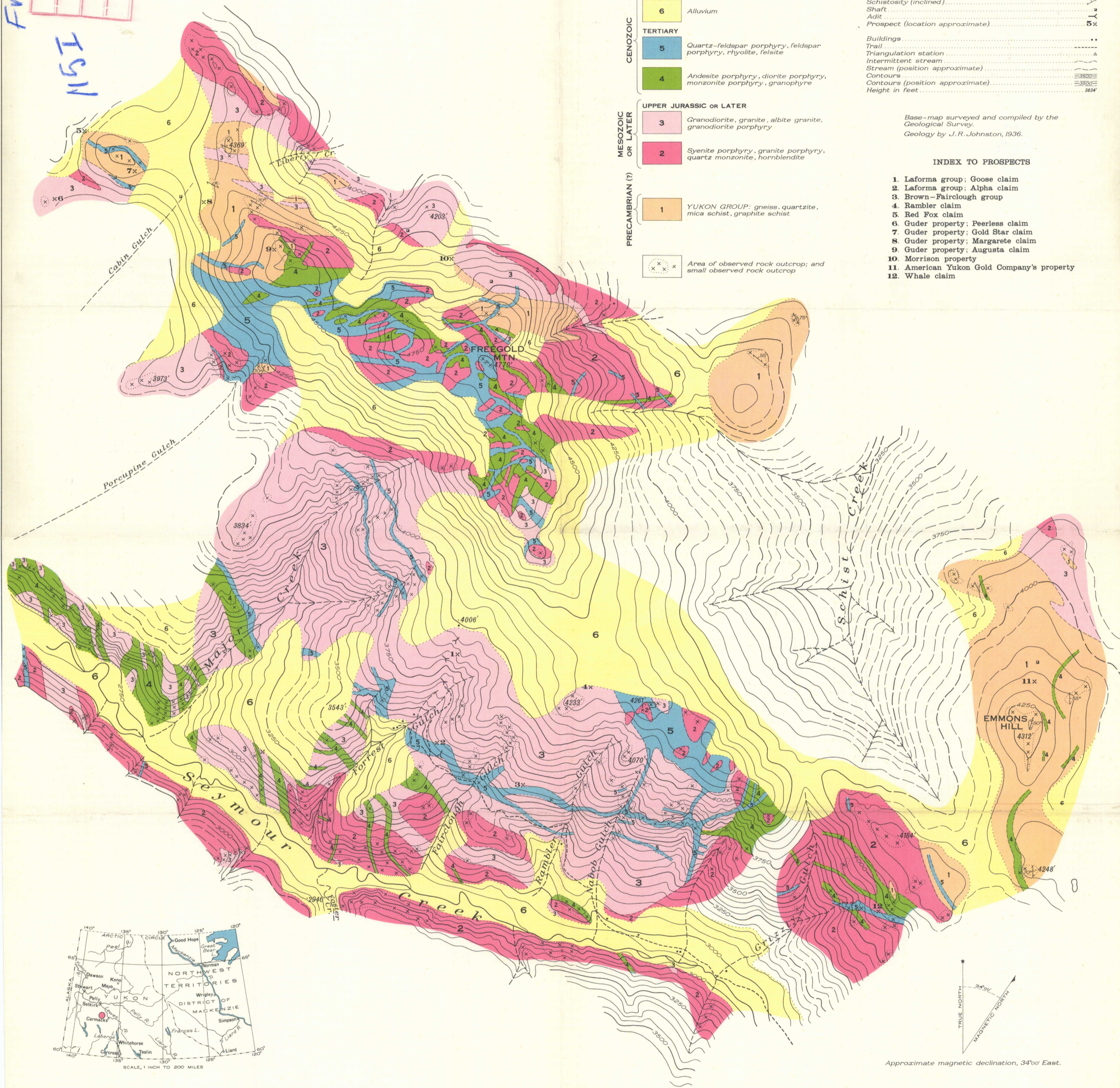
- MODERN**
 6 Alluvium
- TERTIARY**
 5 Quartz-feldspar porphyry, feldspar porphyry, rhyolite, felsite
- 4** Andesite porphyry, diorite porphyry, monzonite porphyry, granophyre
- UPPER JURASSIC OR LATER**
 3 Granodiorite, granite, albite granite, granodiorite porphyry
- 2** Syenite porphyry, granite porphyry, quartz monzonite, hornblendite
- MESOZOIC OR LATER**
- PRECAMBRIAN (?)**
 1 YUKON GROUP: gneiss, quartzite, mica schist, graphite schist
- x x x Area of observed rock outcrop; and small observed rock outcrop

- Geological boundary (defined, approximate, assumed)
 Schistosity (inclined)
 Shaft
 Adit
 Prospect (location approximate)
 Buildings
 Trail
 Triangulation station
 Intermittent stream
 Stream (position approximate)
 Contours
 Contours (position approximate)
 Height in feet
 3834

Base-map surveyed and compiled by the Geological Survey.
 Geology by J. R. Johnston, 1936.

INDEX TO PROSPECTS

1. Laforma group; Goose claim
2. Laforma group; Alpha claim
3. Brown-Fairclough group
4. Rambler claim
5. Red Fox claim
6. Guder property; Peerless claim
7. Guder property; Gold Star claim
8. Guder property; Margarete claim
9. Guder property; Augusta claim
10. Morrison property
11. American Yukon Gold Company's property
12. Whale claim



MAP 450A
FREEGOLD MOUNTAIN AREA
 YUKON TERRITORY
 Scale, 1/25000 or 1 inch to 1000 Feet
 Feet 0 1000 2000 3000 4000
 Metres 0 200 400 600 800
 Contour interval 50 Feet.

NOT TO BE TAKEN FROM LIBRARY
 NE PAS SORTIR DE LA BIBLIOTHEQUE

★
 450A

This map has been produced from a scanned version of the original map
 Reproduction par numérisation d'une carte sur papier