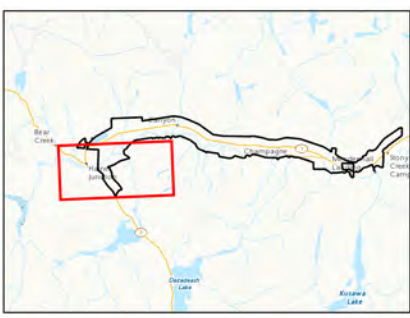



G:\active\clients\144903330_Alaska_West_LAP\aprx Revised 2023-04-21 By: keason



- | | | | |
|--------------------------------|--------------------|-------------------------|--|
| ● Community | — Arterial | — Watercourses | ▭ Surveyed Land Parcels |
| — Contours - 50k - Canvec | — Roads | ▭ Project Area | ▨ First Nation Settlement Lands - Surveyed |
| — YEC Power Distribution Lines | — Minor Roads | ▭ Parks and Campgrounds | Current Land Use |
| — Pipeline - aboveground | — Limited-use Road | ▭ Waterbodies | ■ Agriculture |
| — Expressway / Highway | — Trail | ▭ Municipal Boundary | ■ Recreation |
| | — Cut line | | ■ Residential |

Notes
 1. Coordinate System: NAD 1983 CSRS Yukon Albers
 2. Data Sources: Government of Yukon, HRCAN, CanVec, Canada Open Data

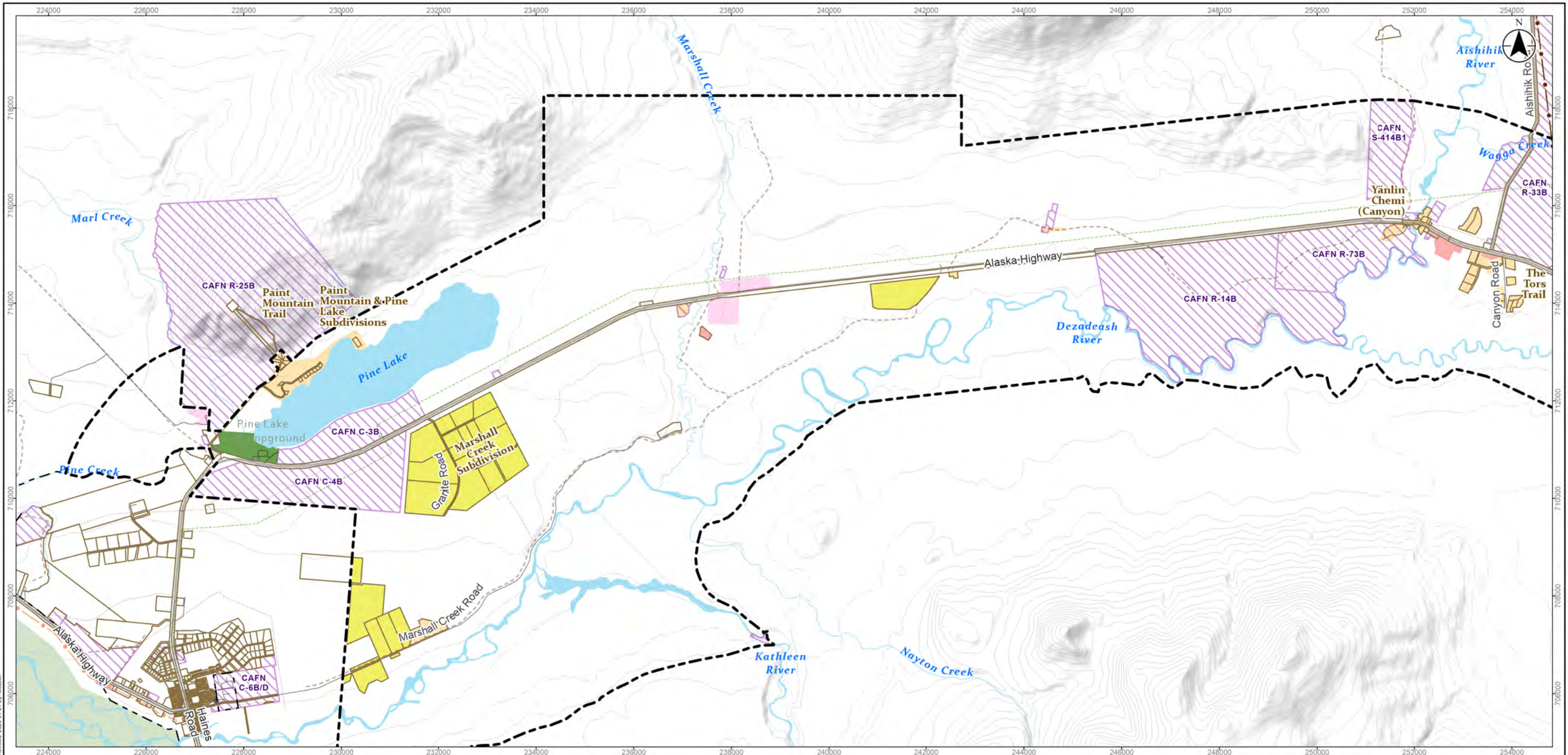


Project Location: Alaska Highway West, Near Haines Junction
 Project Number: 144903330-001 REV C
 Prepared by: KL on 4/21/2023
 Requested by: ZM on 4/21/2023
 Checked by: LC on 4/21/2023

Client/Project/Report: Yukon Government, Alaska Highway West, Local Area Plan
DRAFT

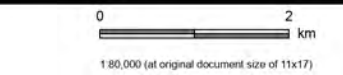
Figure I.o.
1
 Title: **Planning Area and Current Land Use**

Disclaimer: Stantec assumes no responsibility for data supplied in electronic format. The recipient accepts full responsibility for verifying the accuracy and completeness of the data. The recipient releases Stantec, its officers, employees, consultants and agents, from any and all claims arising in any way from the content or provision of the data.



- | | | | |
|--------------------------------|------------------------|--|-------------------------|
| ● Community | — Arterial | ▭ Project Area | Current Land Use |
| — Contours - 50k - Canvec | — Roads | ▭ Parks and Campgrounds | ■ Agriculture |
| — YEC Power Lines | — Minor Roads | ▭ Waterbodies | ■ Commercial/Business |
| — YEC Power Distribution Lines | - - - Limited-use Road | ▭ Municipal Boundary | ■ Gravel Pit |
| — Pipeline - aboveground | ⋯ Trail | ▭ Surveyed Land Parcels | ■ Recreation |
| — Expressway / Highway | ⋯ Cut line | ▭ First Nation Settlement Lands - Surveyed | ■ Residential |
| | — Watercourses | | |

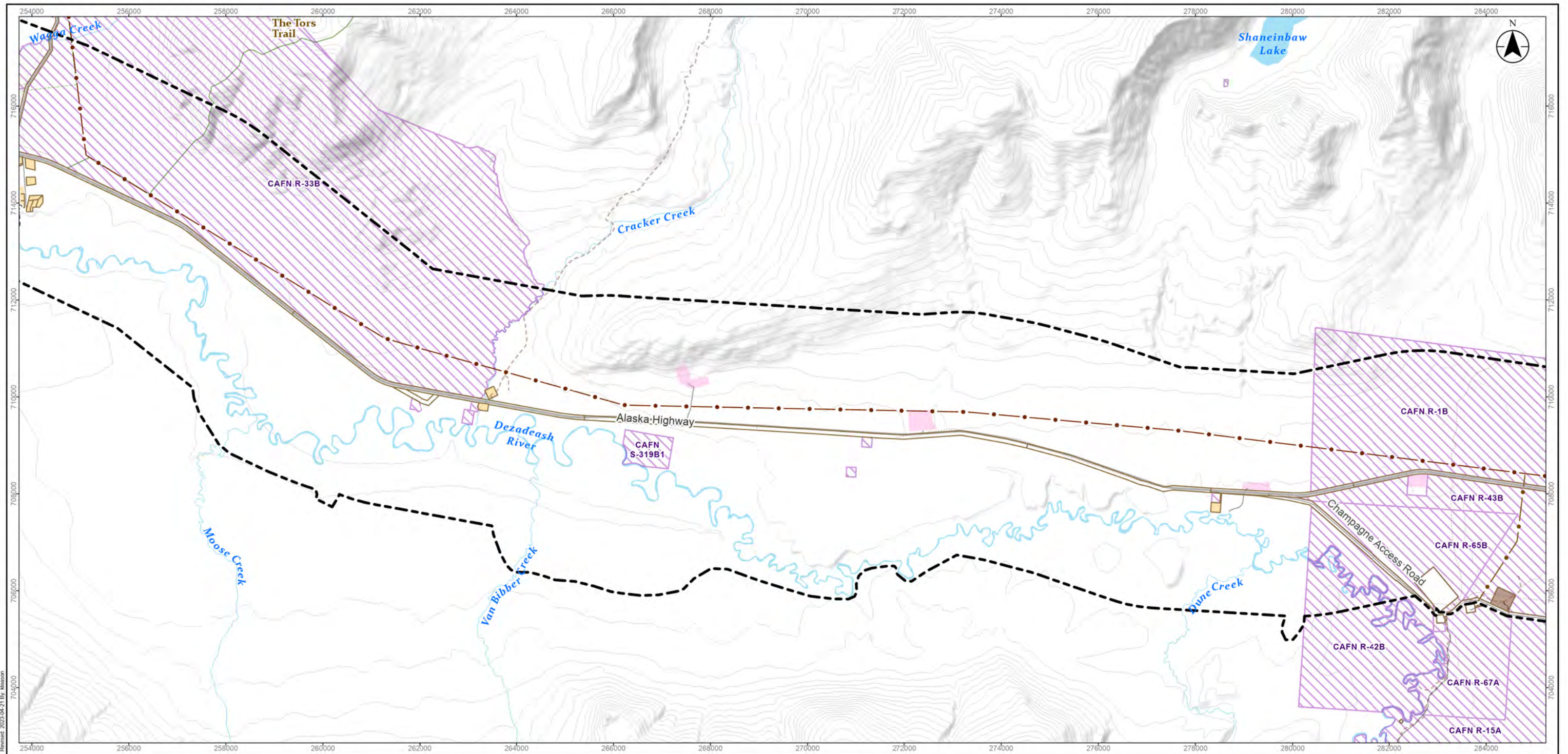
Notes
 1. Coordinate System: NAD 1983 CSRS Yukon Albers
 2. Data Sources: Government of Yukon, HRCAN, CanVec, Canada Open Data



Stantec
 Project Location: Alaska Highway West, Near Haines Junction
 Project Number: 144903330-001 REV C
 Prepared by KL on 4/21/2023
 Requested by ZM on 4/21/2023
 Checked by LC on 4/21/2023

Client/Project/Report:
 Yukon Government
 Alaska Highway West
 Local Area Plan
 Figure No.:
 1
 Title:
Planning Area and Current Land Use

DRAFT




G:\active\clients\144903330_Alaska_West_LAP\figures\144903330_Alaska_West_LAP.aprx Revised: 2023-04-21 By: kleason



Notes
 1. Coordinate System: NAD 1983 CSRS Yukon Albers
 2. Data Sources: Government of Yukon, HRCAN, CanVec, Canada Open Data

- | | | | |
|--------------------------------|--------------------|--|-------------------------|
| — Contours - 50k - Canvec | — Roads | — Watercourses | Current Land Use |
| — YEC Power Lines | — Minor Roads | — Waterbodies | Commercial/Business |
| — YEC Power Distribution Lines | — Limited-use Road | — Surveyed Land Parcels | Gravel Pit |
| — Transmission line | — Trail | — First Nation Settlement Lands - Surveyed | Landfill |
| — Expressway / Highway | — Cut line | | Recreation |
| | | | Residential |

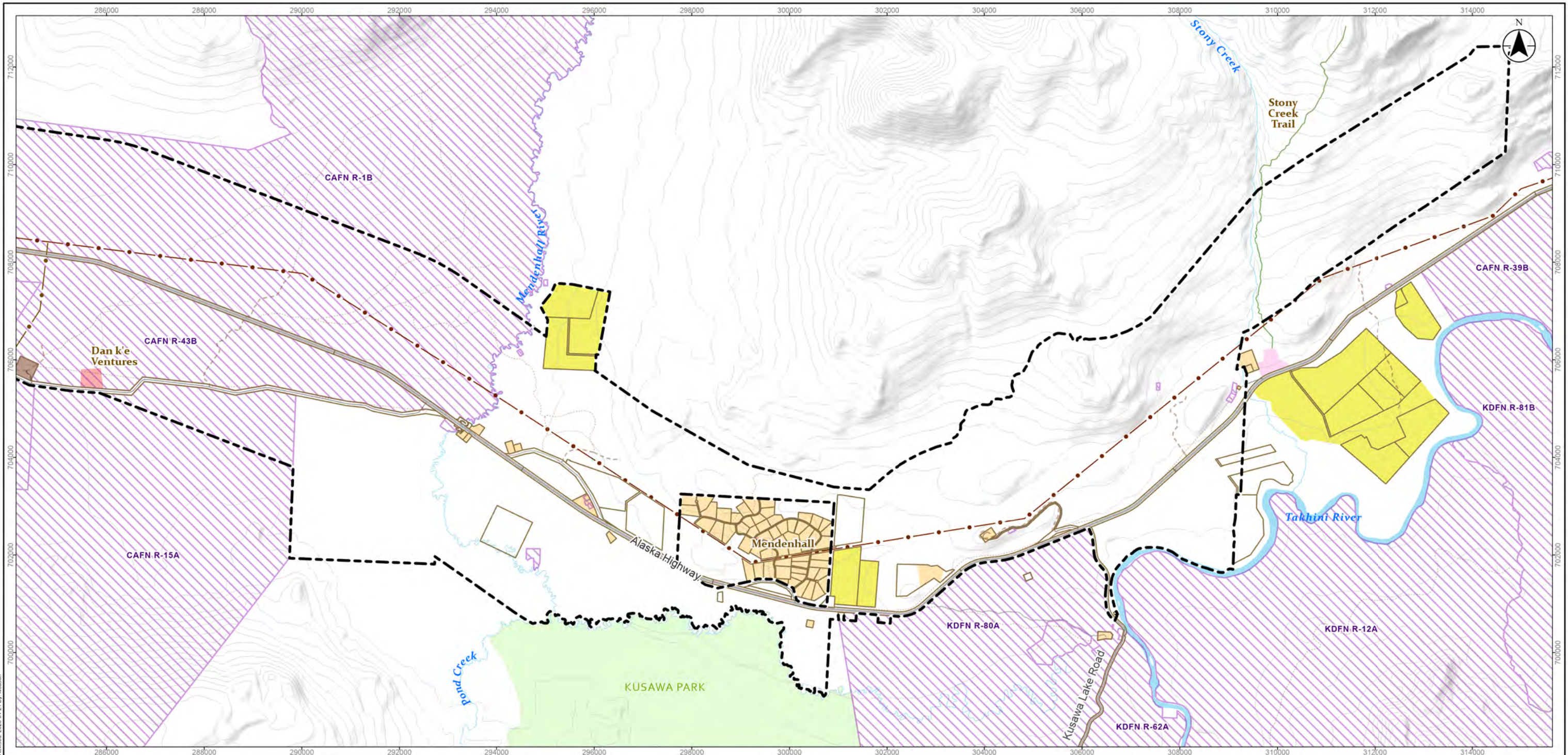


Project Location: Alaska Highway Near Haines Junction
 Project Number: 144903330-001 REV C
 Prepared by: KL on 4/21/2023
 Requested by: ZM on 4/21/2023
 Checked by: LC on 4/21/2023

Client/Project/Report: Yukon Government Alaska Highway West Local Area Plan
DRAFT

Figure I.o. 1
 Title: Planning Area and Current Land Use

Disclaimer: Stantec assumes no responsibility for data supplied in electronic format. The recipient accepts full responsibility for verifying the accuracy and completeness of the data. The recipient releases Stantec, its officers, employees, consultants and agents, from any and all claims arising in any way from the content or provision of the data.




G:\active\clients\144903330_Alaska_West_LAP\aprx Revised 2023-04-21 By: keason



- | | | | |
|---------------------------|-----------------------------|--|-------------|
| — Contours - 50k - Canvec | - - - Limited-use Road | Waterbodies | Gravel Pit |
| - - - YEC Power Lines | Trail | Surveyed Land Parcels | Landfill |
| - - - Transmission line | Cut line | First Nation Settlement Lands - Surveyed | Recreation |
| — Expressway / Highway | — Watercourses | Current Land Use | Residential |
| — Roads | — Project Area | Agriculture | |
| — Minor Roads | — Parks and Protected Areas | Commercial/Business | |

Notes
 1. Coordinate System: NAD 1983 CSRS Yukon Albers
 2. Data Sources: Government of Yukon, HRCAN, CanVec, Canada Open Data



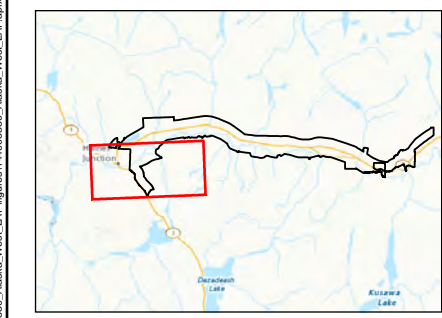
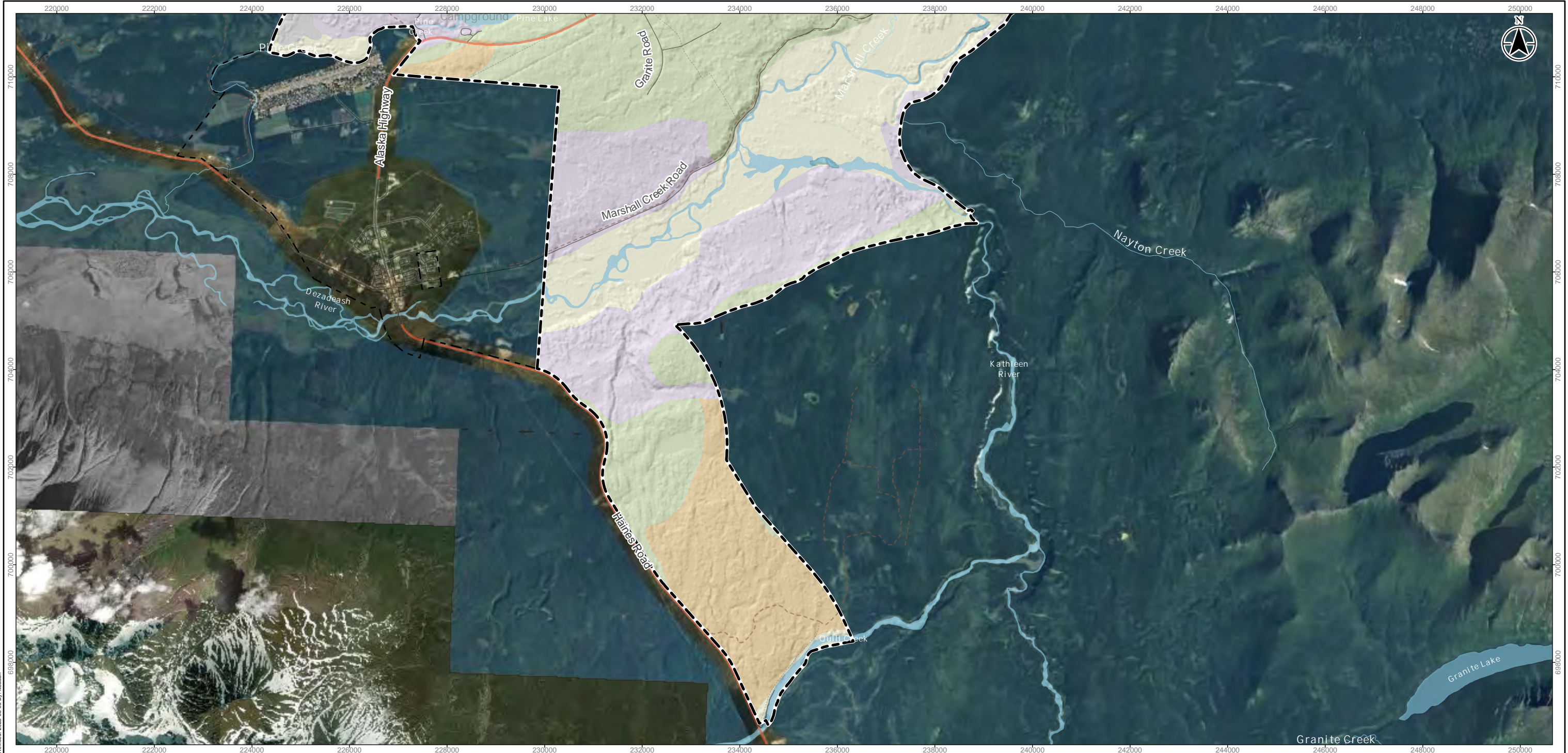
Project Location: Alaska Highway Near Haines Junction
 Project Number: 144903330-001 REV C
 Prepared by: KL on 4/21/2023
 Requested by: ZM on 4/21/2023
 Checked by: LC on 4/21/2023

Client/Project/Report:
 Yukon Government
 Alaska Highway West
 Local Area Plan

DRAFT

Figure I.o.
1
 Title
Planning Area and Current Land Use

Disclaimer: Stantec assumes no responsibility for data supplied in electronic format. The recipient accepts full responsibility for verifying the accuracy and completeness of the data. The recipient releases Stantec, its officers, employees, consultants and agents, from any and all claims arising in any way from the content or provision of the data.



- | | | | |
|------------------------|------------------------|----------------------|------------------|
| ● Community | — Minor Roads | — Watercourses | Fluvial |
| — Expressway / Highway | - - - Limited-use road | ▭ Project Area | Glaciofluvial |
| — Arterial | ⋯ Trail | ▭ Waterbodies | Glaciolacustrine |
| — Roads | ⋯ Cut line | ▭ Municipal Boundary | Morainal (till) |
| | | | Organic |

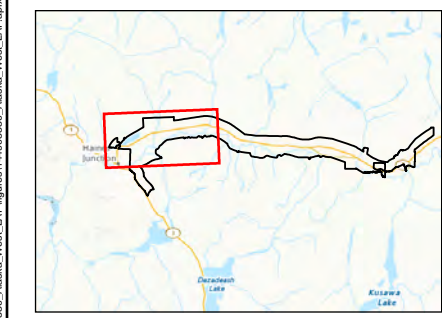
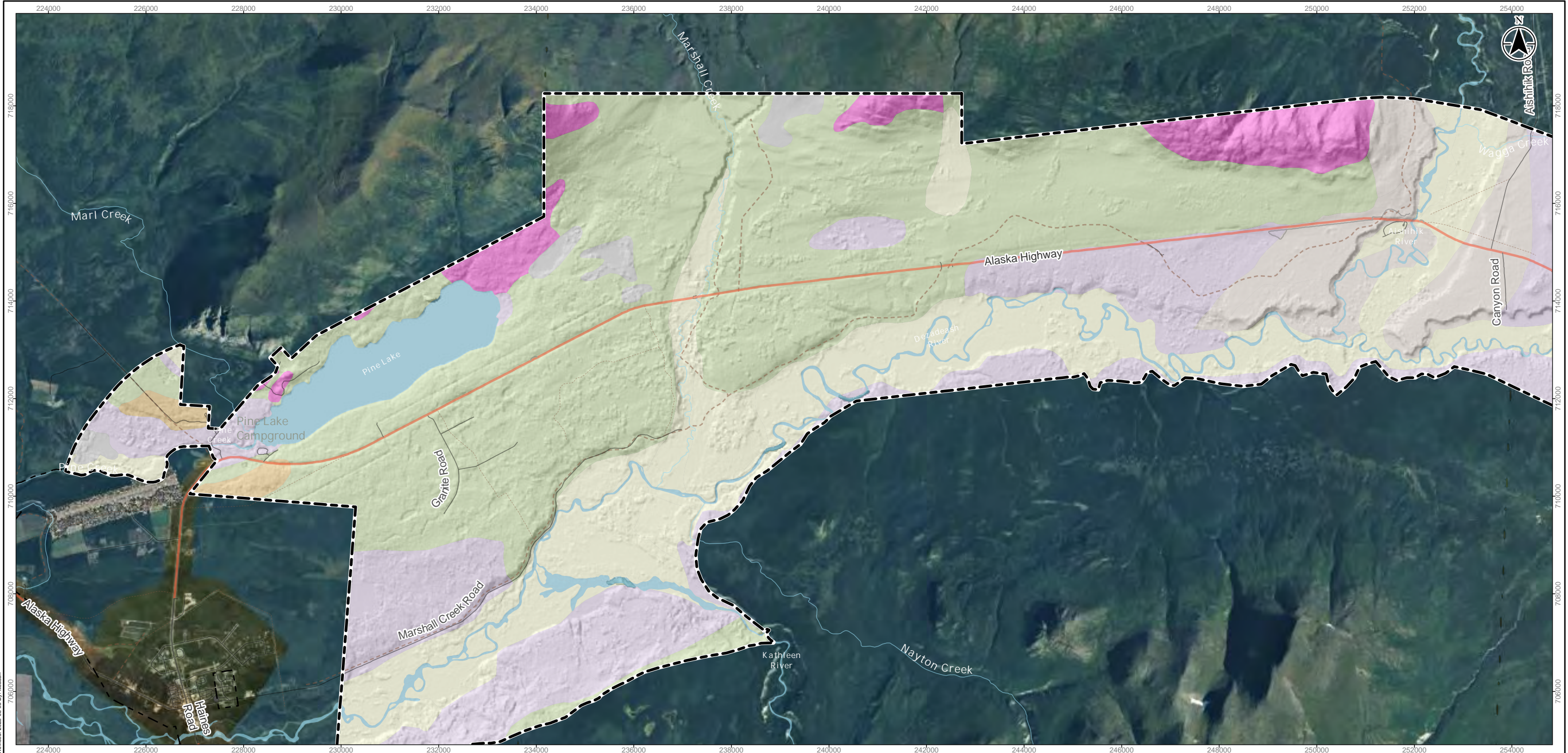
0 2 km
1:80,000 (at original document size of 11x17)

Stantec
Project Location: Alaska Highway West, Near Haines Junction
Project Number: 144903330-004 REV C
Prepared by: KL on 5/5/2023
Requested by: ZM on 5/5/2023
Checked by: LC on 5/5/2023

Client/Project/Report:
Yukon Government
Alaska Highway West
Local Area Plan
Figure No.: 2
Title: Surficial Geology Mapbook

DRAFT

Notes:
1. Coordinate System: NAD 1983 CSRS Yukon Albers
2. Data Sources: Government of Yukon, NRCAN, CanVec, Canada Open Data
Disclaimer: Stantec assumes no responsibility for data supplied in electronic format. The recipient accepts full responsibility for verifying the accuracy and completeness of the data. The recipient releases Stantec, its officers, employees, consultants and agents, from any and all claims arising in any way from the content or provision of the data.



- Community
- Expressway / Highway
- Arterial
- Roads
- Minor Roads
- - - Limited-use road
- ⋯ Trail
- ⋯ Cut line
- Watercourses
- ▣ Project Area
- ▣ Waterbodies
- ▣ Municipal Boundary
- ▣ Eolian
- ▣ Fluvial
- ▣ Glaciolacustrine
- ▣ Morainal (till)
- ▣ Organic
- ▣ Bedrock

0 2 km
1:80,000 (at original document size of 11x17)

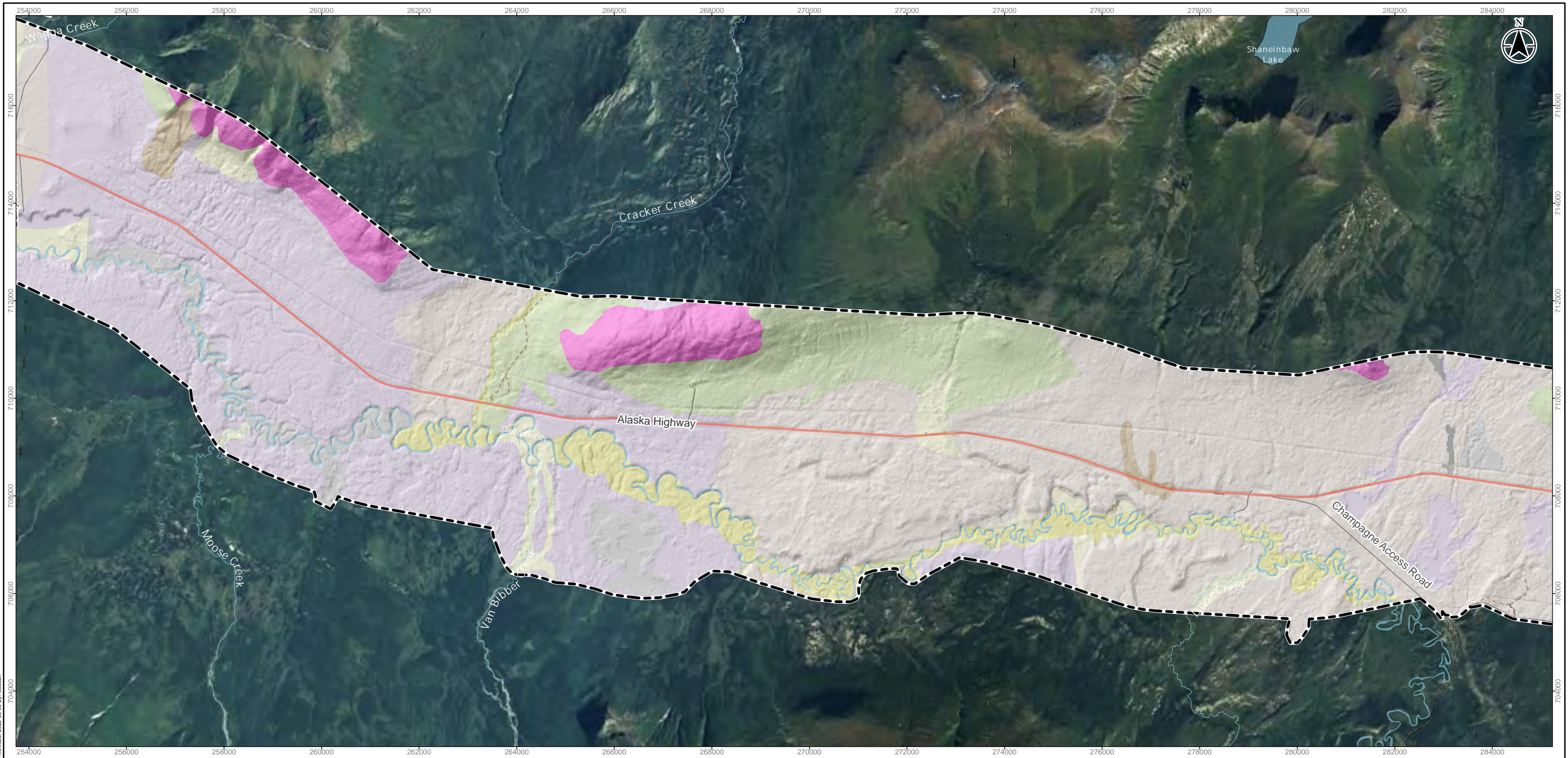
Stantec
Project Location: Alaska Highway West, Near Haines Junction
Project Number: 144903330-004 REV C
Prepared by: KL on 5/5/2023
Requested by: ZM on 5/5/2023
Checked by: LC on 5/5/2023

Client/Project/Report:
Yukon Government
Alaska Highway West
Local Area Plan

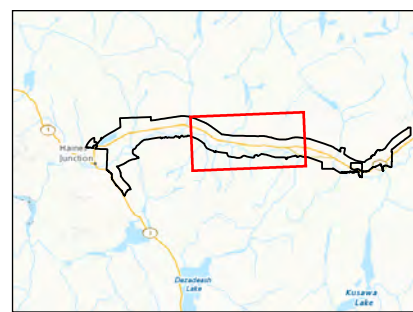
DRAFT

Figure No.: **2**
Title: **Surficial Geology Mapbook**

Notes:
1. Coordinate System: NAD 1983 CSRS Yukon Albers
2. Data Sources: Government of Yukon, NRCan, CanVec, Canada Open Data
Disclaimer: Stantec assumes no responsibility for data supplied in electronic format. The recipient accepts full responsibility for verifying the accuracy and completeness of the data. The recipient releases Stantec, its officers, employees, consultants and agents, from any and all claims arising in any way from the content or provision of the data.



G:\clients\144903330_Alaska_West_LAP\aprx Revised: 2023-05-08 By: keason



- | | | | | |
|----------------------|--------------|-------------|------------------|-----------------|
| Expressway / Highway | Trail | Waterbodies | Colluvium | Morainal (till) |
| Roads | Cut line | | Eolian | Organic |
| Minor Roads | Watercourses | | Fluvial | Bedrock |
| Limited-use road | Project Area | | Fluvial (active) | |
| | | | Glaciolacustrine | |

0 2 km
 1:80,000 (at original document size of 11x17)



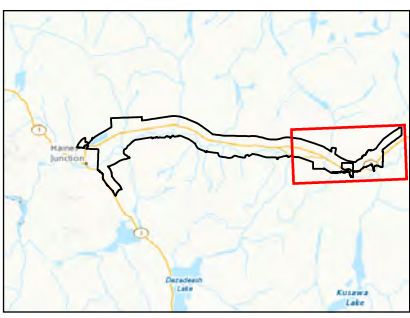
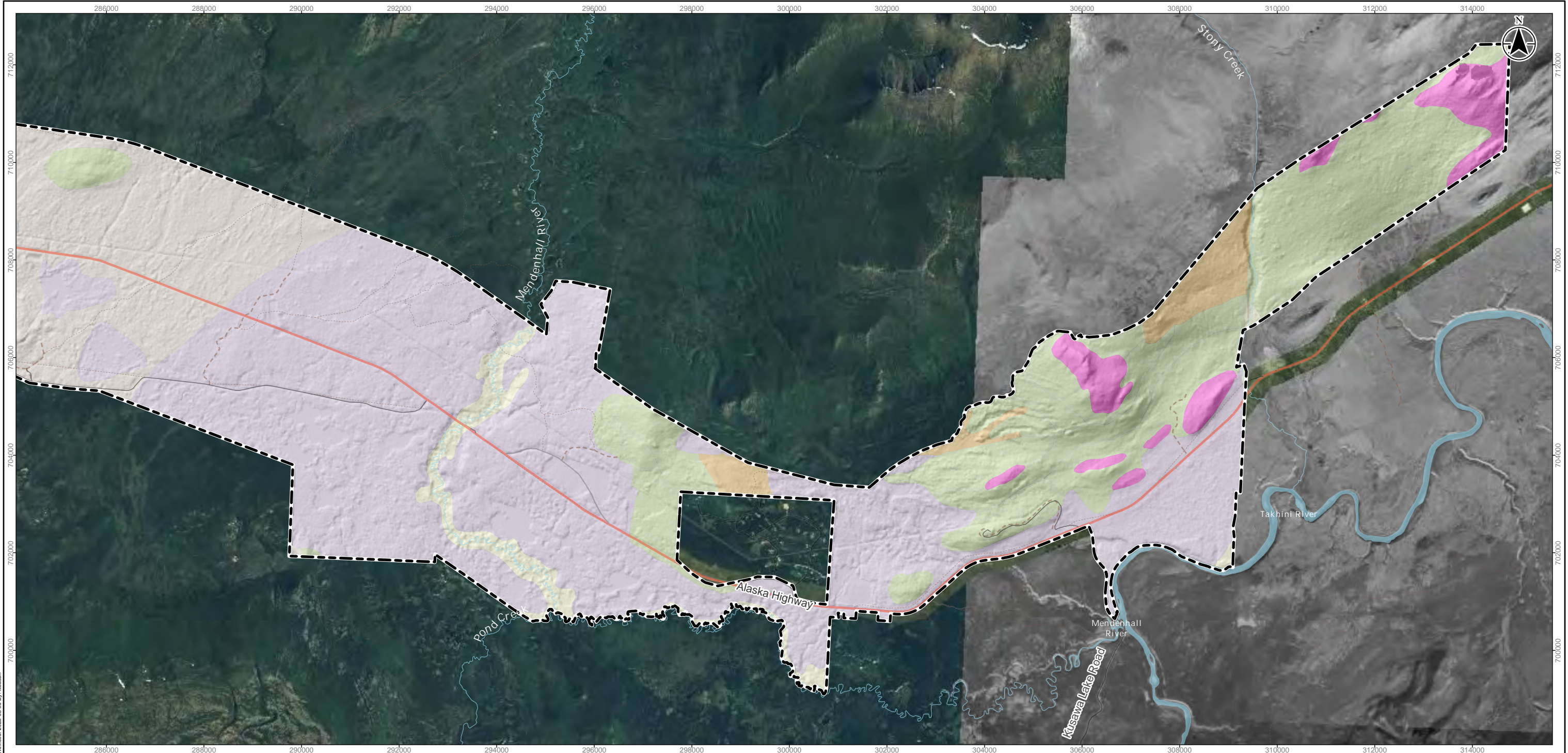
Project Location: Alaska Highway West, Near Haines Junction
 Project Number: 144903330-004 REV C
 Prepared by: KL on 5/5/2023
 Requested by: ZM on 5/5/2023
 Checked by: LC on 5/5/2023

Client/Project/Report:
 Yukon Government
 Alaska Highway West
 Local Area Plan

DRAFT

Figure No.:
2
 Title:
Surficial Geology Mapbook

Notes
 1. Coordinate System: NAD 1983 CSRS Yukon Albers
 2. Data Sources: Government of Yukon, NRCAN, CanVec, Canada Open Data
 Disclaimer: Stantec assumes no responsibility for data supplied in electronic format. The recipient accepts full responsibility for verifying the accuracy and completeness of the data. The recipient releases Stantec, its officers, employees, consultants and agents, from any and all claims arising in any way from the content or provision of the data.



- | | | | | |
|----------------------|--------------|-------------|------------------|-----------------|
| Expressway / Highway | Trail | Waterbodies | Eolian | Morainal (till) |
| Roads | Cut line | | Fluvial | Organic |
| Minor Roads | Watercourses | | Glaciofluvial | Bedrock |
| Limited-use road | Project Area | | Glaciolacustrine | |

0 2 km
1:80,000 (at original document size of 11x17)

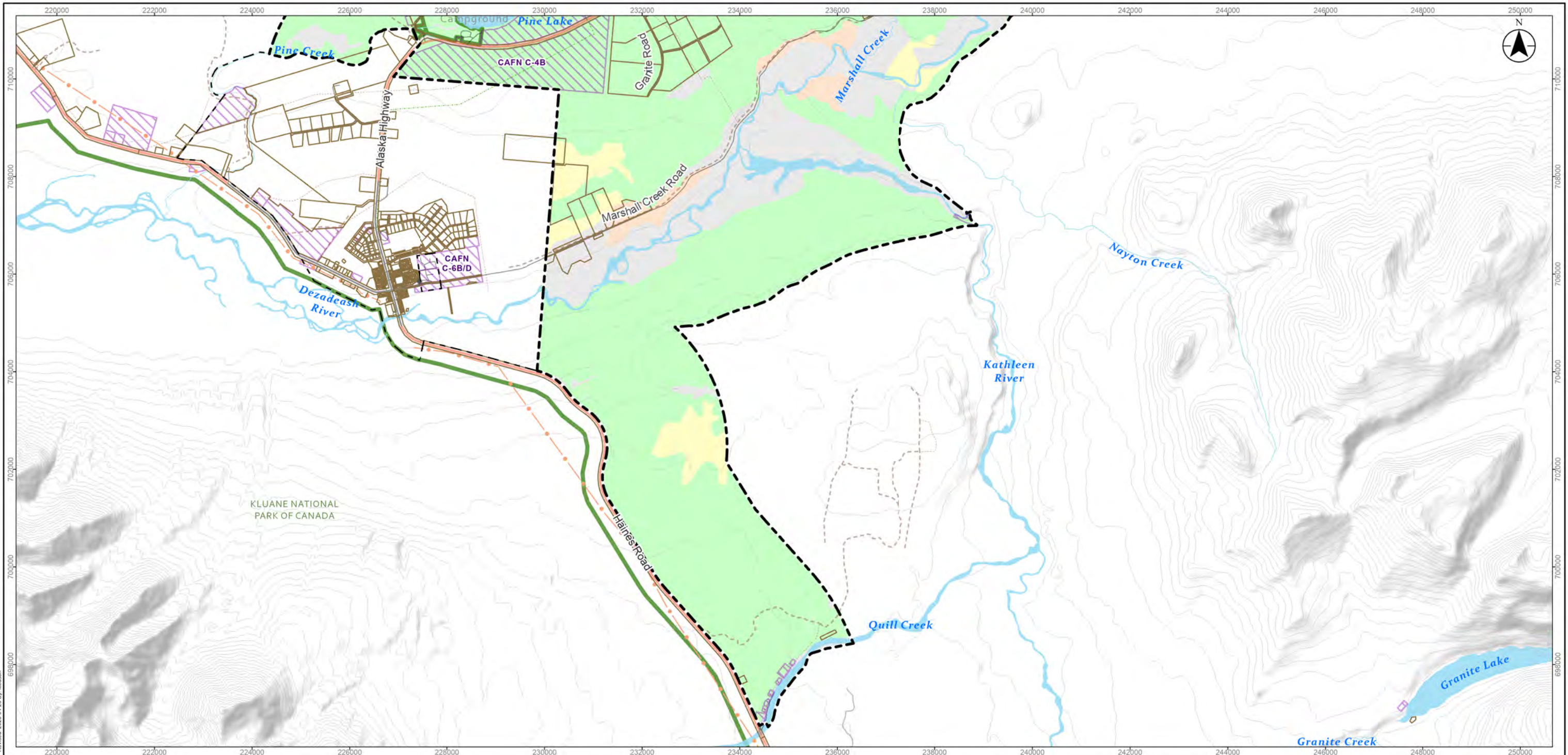


Project Location: Alaska Highway Near Haines Junction
Project Number: 144903330-004 REV C
Prepared by: KL on 5/5/2023
Requested by: ZM on 5/5/2023
Checked by: LC on 5/5/2023

Client/Project/Report: Yukon Government Alaska Highway West Local Area Plan
DRAFT

Figure No.: 1
Title: Surficial Geology Mapbook


Notes
1. Coordinate System: NAD 1983 CSRS Yukon Albers
2. Data Sources: Government of Yukon, NRCAN, CanVec, Canada Open Data
Disclaimer: Stantec assumes no responsibility for data supplied in electronic format. The recipient accepts full responsibility for verifying the accuracy and completeness of the data. The recipient releases Stantec, its officers, employees, consultants and agents, from any and all claims arising in any way from the content or provision of the data.



G:\active\clients\144903330_Alaska_West_LAP\figures\144903330_Alaska_West_LAP1.aprx
 Revised: 2023-04-25 By: Alexson



- | | | | | |
|--------------------------------|------------------------|--|-------------------------|-----------------------------|
| ● Community | — Roads | ⬜ Project Area | ▭ Parks and Campgrounds | Vegetation Inventory |
| — Contours - 50k - Canvec | — Minor Roads | ▭ Waterbodies | | ▭ White Spruce |
| — YEC Power Distribution Lines | - - - Limited-use Road | ⬜ Municipal Boundary | | ▭ Balsam Poplar |
| — Pipeline - aboveground | — Trail | ▭ Surveyed Land Parcels | | ▭ Trembling Aspen |
| — Expressway / Highway | — Cut line | ▭ First Nation Settlement Lands - Surveyed | | ▭ Non-Forested |
| — Arterial | — Watercourses | | | |



Project Location: Alaska Highway West, Haines Junction
 Project Number: 144903330-009 REVA
 Prepared by: KL on 4/25/2023
 Requested by: ZM on 4/25/2023
 Checked by: LC on 4/25/2023

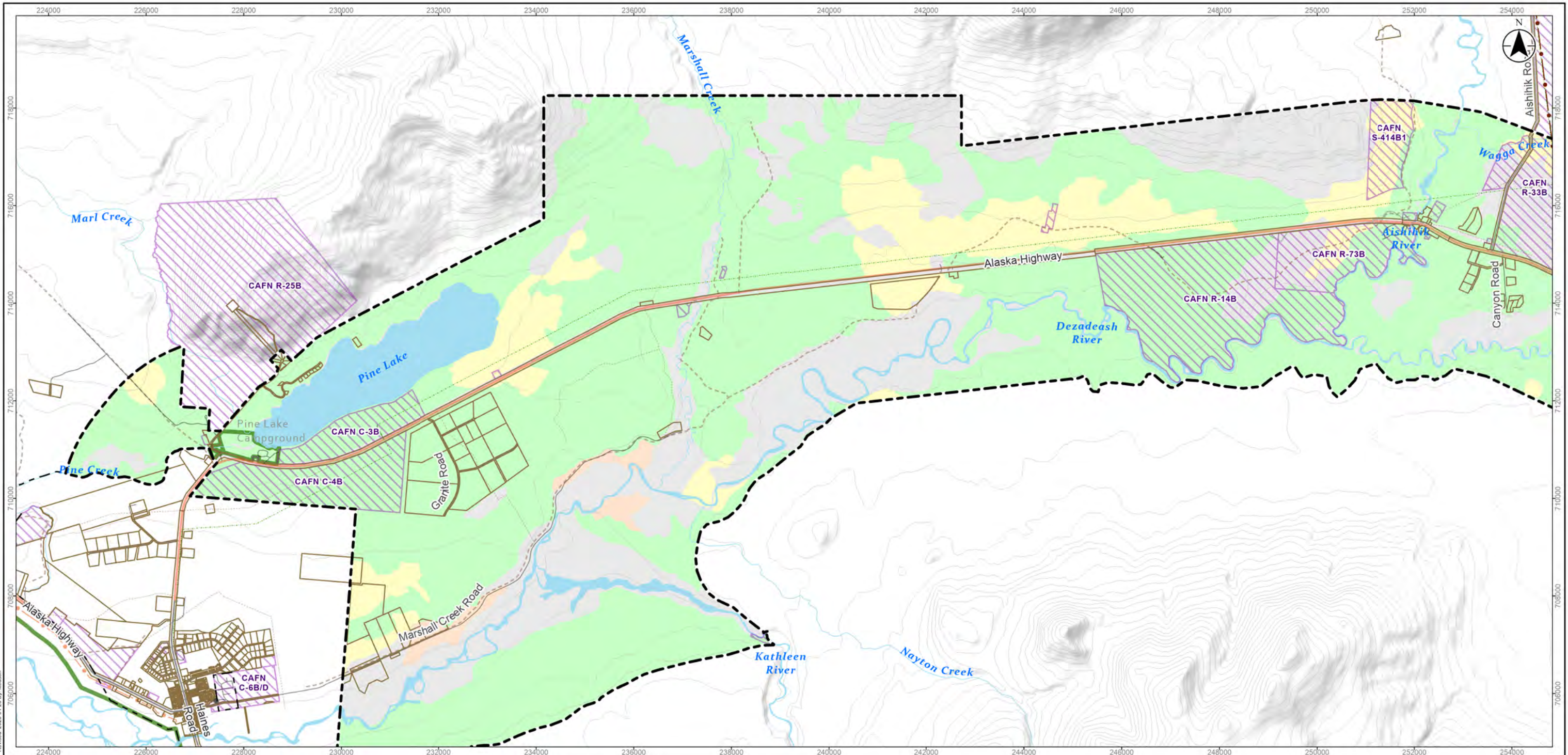
Client/Project/Report:
 Yukon Government
 Alaska Highway West
 Local Area Plan

DRAFT

Figure I.o.
3
 Title
Vegetation Cover

Notes
 1. Coordinate System: NAD 1983 CSRS Yukon Albers
 2. Data Sources: Government of Yukon, HRCAN, CanVec, Canada Open Data

Disclaimer: Stantec assumes no responsibility for data supplied in electronic format. The recipient accepts full responsibility for verifying the accuracy and completeness of the data. The recipient releases Stantec, its officers, employees, consultants and agents, from any and all claims arising in any way from the content or provision of the data.




Revised: 2023-04-25 By: Alexson
 G:\active\clients\144903330_Alaska_West_LAP\figures\144903330_Alaska_West_LAP1.aprx



Notes
 1. Coordinate System: NAD 1983 CSRS Yukon Albers
 2. Data Sources: Government of Yukon, HRCAN, CanVec, Canada Open Data

- | | | | | |
|--------------------------------|--------------------|----------------------|--|-----------------------------|
| ● Community | — Arterial | — Watercourses | ■ Parks and Campgrounds | Vegetation Inventory |
| — Contours - 50k - Canvec | — Roads | ■ Project Area | ■ Waterbodies | ■ White Spruce |
| — YEC Power Lines | — Minor Roads | — Municipal Boundary | ■ Surveyed Land Parcels | ■ Balsam Poplar |
| — YEC Power Distribution Lines | — Limited-use Road | — Trail | ■ First Nation Settlement Lands - Surveyed | ■ Trembling Aspen |
| — Pipeline - aboveground | — Cut line | | | ■ Non-Forested |
| — Expressway / Highway | | | | |



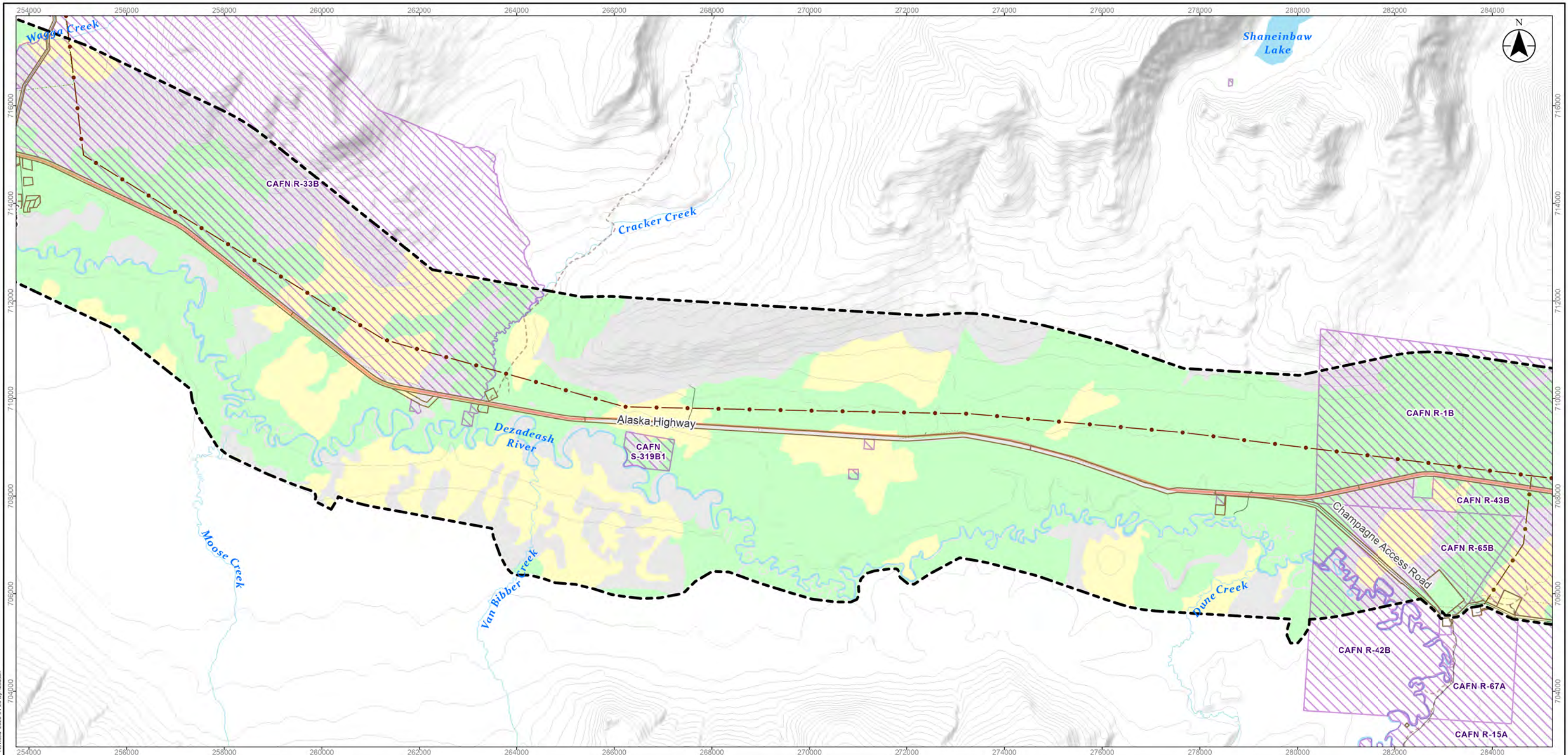
Project Location: Alaska Highway Near Haines Junction
 Project Number: 144903330-009 REVA
 Prepared by: KL on 4/25/2023
 Requested by: ZM on 4/25/2023
 Checked by: LC on 4/25/2023

Client/Project/Report:
 Yukon Government
 Alaska Highway West
 Local Area Plan

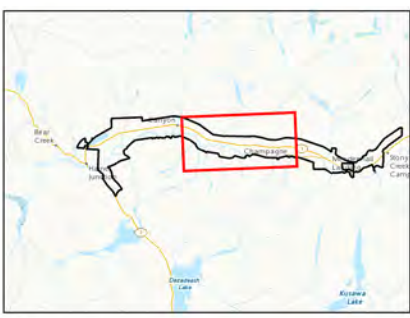
DRAFT

Figure I.o.
3
 Title
Vegetation Cover

Disclaimer: Stantec assumes no responsibility for data supplied in electronic format. The recipient accepts full responsibility for verifying the accuracy and completeness of the data. The recipient releases Stantec, its officers, employees, consultants and agents, from any and all claims arising in any way from the content or provision of the data.




G:\active\clients\144903330_Alaska_West_LAP\figures\144903330_Alaska_West_LAP1.aprx Revised: 2023-04-25 By: Alexson



Notes
 1. Coordinate System: NAD 1983 CSRS Yukon Albers
 2. Data Sources: Government of Yukon, HRCAN, CanVec, Canada Open Data

- | | | | |
|--------------------------------|--------------------|--|-----------------------------|
| — Contours - 50k - Canvec | — Roads | — Watercourses | Vegetation Inventory |
| — YEC Power Lines | — Minor Roads | — Waterbodies | Green White Spruce |
| — YEC Power Distribution Lines | — Limited-use Road | — Surveyed Land Parcels | Yellow Trembling Aspen |
| — Transmission line | — Trail | — First Nation Settlement Lands - Surveyed | Grey Non-Forested |
| — Expressway / Highway | — Cut line | | |



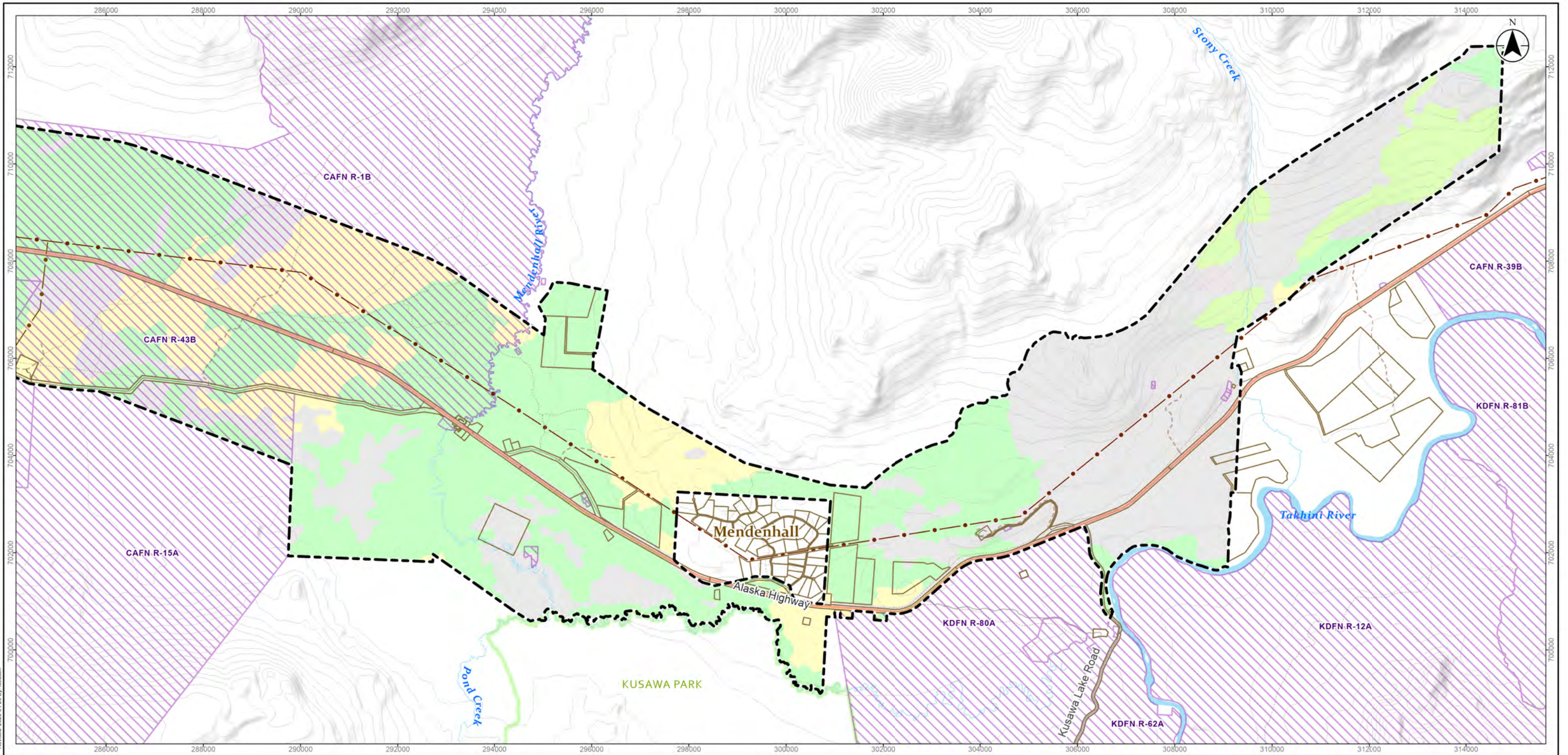
Project Location: Alaska Highway Near Haines Junction
 Project Number: 144903330-009 REVA
 Prepared by: KL on 4/25/2023
 Requested by: ZM on 4/25/2023
 Checked by: LC on 4/25/2023

Client/Project/Report:
 Yukon Government
 Alaska Highway West
 Local Area Plan

DRAFT

Figure I-0.
3
 Title
Vegetation Cover

Disclaimer: Stantec assumes no responsibility for data supplied in electronic format. The recipient accepts full responsibility for verifying the accuracy and completeness of the data. The recipient releases Stantec, its officers, employees, consultants and agents, from any and all claims arising in any way from the content or provision of the data.




G:\active\clients\144903330_Alaska_West_LAP\figures\144903330_Alaska_West_LAP1.aprx Revised: 2023-04-25 By: Alexson



- | | | | |
|---------------------------|------------------------|--|-----------------------------|
| — Contours - 50k - Canvec | — Minor Roads | ▭ Project Area | Vegetation Inventory |
| — YEC Power Lines | - - - Limited-use Road | ▭ Waterbodies | ■ White Spruce |
| — Transmission line | ⋯ Trail | ▭ Surveyed Land Parcels | ■ Lodgepole Pine |
| — Expressway / Highway | ⋯ Cut line | ▭ First Nation Settlement Lands - Surveyed | ■ Trembling Aspen |
| — Roads | — Watercourses | ▭ Parks and Protected Areas | ■ Non-Forested |

Notes
 1. Coordinate System: NAD 1983 CSRS Yukon Albers
 2. Data Sources: Government of Yukon, HRCAN, CanVec, Canada Open Data

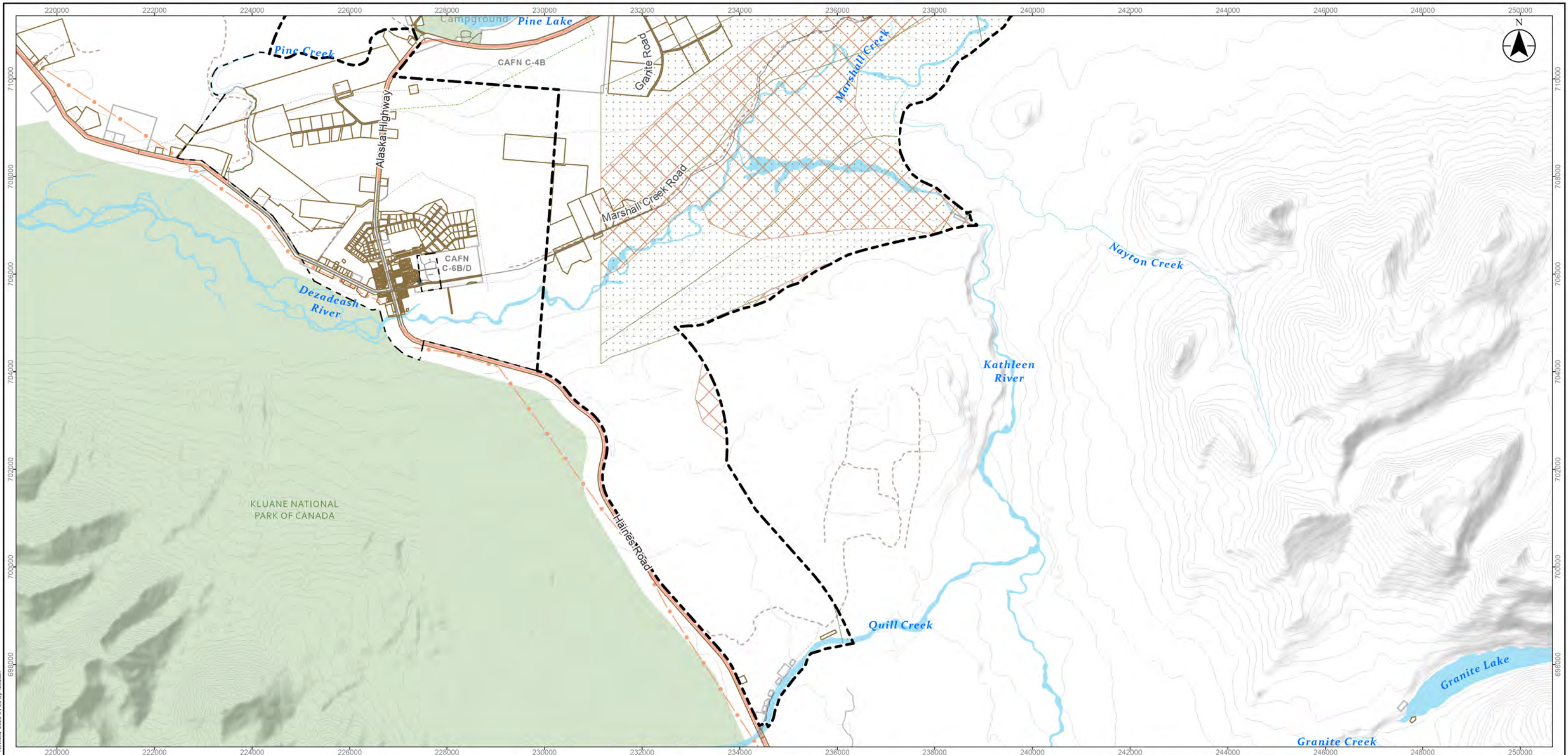


Stantec
 Project Location: Alaska Highway Near Haines Junction
 Project Number: 144903330-009 REVA
 Prepared by: KL on 4/25/2023
 Requested by: ZM on 4/25/2023
 Checked by: LC on 4/25/2023


Client/Project/Report:
 Yukon Government
 Alaska Highway West
 Local Area Plan
 Figure I.o.
3
 Title:
Vegetation Cover

DRAFT

Disclaimer: Stantec assumes no responsibility for data supplied in electronic format. The recipient accepts full responsibility for verifying the accuracy and completeness of the data. The recipient releases Stantec, its officers, employees, consultants and agents, from any and all claims arising in any way from the content or provision of the data.



- | | | | | | |
|--------------------------------|------------------------|------------------------|-------------------------|--|---------------------------|
| ● Community | — Expressway / Highway | - - - Limited-use Road | ▭ Project Area | ▭ Surveyed Land Parcels | Key Wildlife Areas |
| — Contours - 50k - Canvec | — Arterial | — Trail | ▭ Parks and Campgrounds | ▭ First Nation Settlement Lands - Surveyed | ▨ Moose |
| — YEC Power Distribution Lines | — Roads | — Cut line | ▭ Waterbodies | | ▨ Grizzly Bear |
| — Pipeline - aboveground | — Minor Roads | — Watercourses | ▭ Municipal Boundary | | |



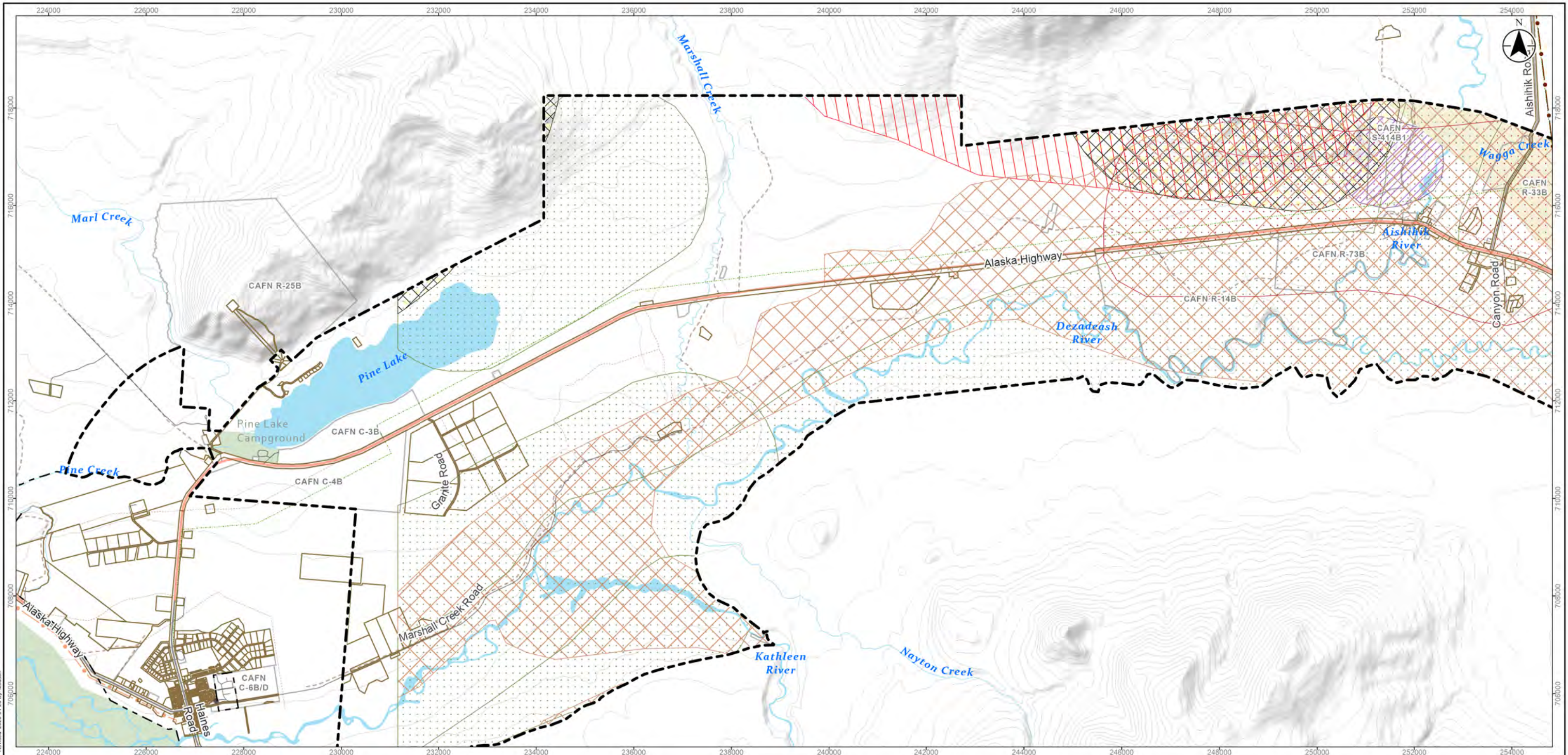
Project Location: Alaska Highway West, Near Hairie's Junction
 Project Number: 14490330-005 REVA
 Prepared by: KL on 4/25/2023
 Requested by: ZM on 4/25/2023
 Checked by: LC on 4/25/2023

Client/Project/Report:
 Yukon Government
 Alaska Highway West
 Local Area Plan

Figure I.o.
4
 Title
Key Wildlife Habitat


Notes
 1. Coordinate System: IAD 1983 CSRS Yukon Albers
 2. Data Sources: Government of Yukon, NRCAI, CanVec, Canada Open Data

Disclaimer: Stantec assumes no responsibility for data supplied in electronic format. The recipient accepts full responsibility for verifying the accuracy and completeness of the data. The recipient releases Stantec, its officers, employees, consultants and agents, from any and all claims arising in any way from the content or provision of the data.



- Community
- Contours - 50k - Canvec
- YEC Power Lines
- YEC Power Distribution Lines
- Pipeline - aboveground
- Expressway / Highway
- Arterial
- Roads
- Minor Roads
- Limited-use Road
- Trail
- Cut line
- Watercourses
- Project Area
- Parks and Campgrounds
- Waterbodies
- Municipal Boundary
- Surveyed Land Parcels
- First Nation Settlement Lands - Surveyed

- Key Wildlife Areas**
- Sharp-tailed Grouse
 - Thinhorn Sheep
 - Moose
 - Mule Deer
 - Grizzly Bear
 - Peregrine Falcon
 - Golden Eagle
 - Bison



Stantec

Project Location
Alaska Highway
Near Haines Junction

Project Number 14490330-005 REVA
Prepared by KL on 4/25/2023
Requested by ZM on 4/25/2023
Checked by LC on 4/25/2023

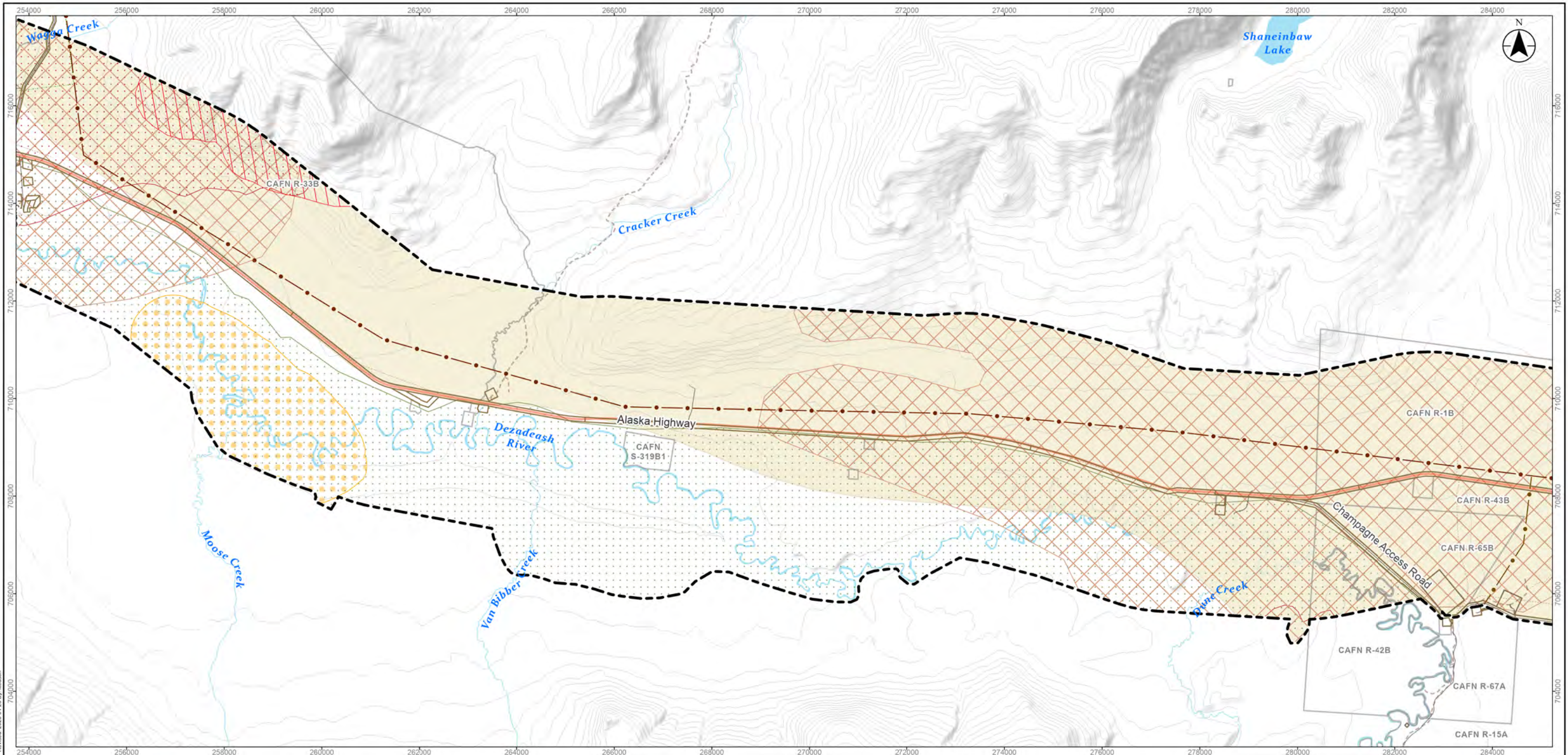
Client/Project/Report
Yukon Government
Alaska Highway West
Local Area Plan

Figure No.
4

Title
Key Wildlife Habitat

Notes
 1. Coordinate System: IAD 1983 CSRS Yukon Albers
 2. Data Sources: Government of Yukon, INRCAN, CanVec, Canada Open Data


Disclaimer: Stantec assumes no responsibility for data supplied in electronic format. The recipient accepts full responsibility for verifying the accuracy and completeness of the data. The recipient releases Stantec, its officers, employees, consultants and agents, from any and all claims arising in any way from the content or provision of the data.



G:\active\clients\144903330_Alaska_West_LAP\figures\144903330_Alaska_West_LAP1.aprx Revised: 2023-04-25 By: Alexson



- | | | | |
|--------------------------------|------------------------|--|---------------------------|
| — Contours - 50k - Canvec | — Roads | — Watercourses | Key Wildlife Areas |
| — YEC Power Lines | — Minor Roads | ■ Project Area | ▨ Sharp-tailed Grouse |
| — YEC Power Distribution Lines | - - - Limited-use Road | ■ Waterbodies | ▨ Thinhorn Sheep |
| — Transmission line | — Trail | ■ Surveyed Land Parcels | ▨ Moose |
| — Expressway / Highway | — Cut line | ■ First Nation Settlement Lands - Surveyed | ▨ Mountain Goat |
| | | | ▨ Mule Deer |
| | | | ▨ Grizzly Bear |
| | | | ▨ Golden Eagle |
| | | | ▨ Alpine Raptor |
| | | | ▨ Bison |



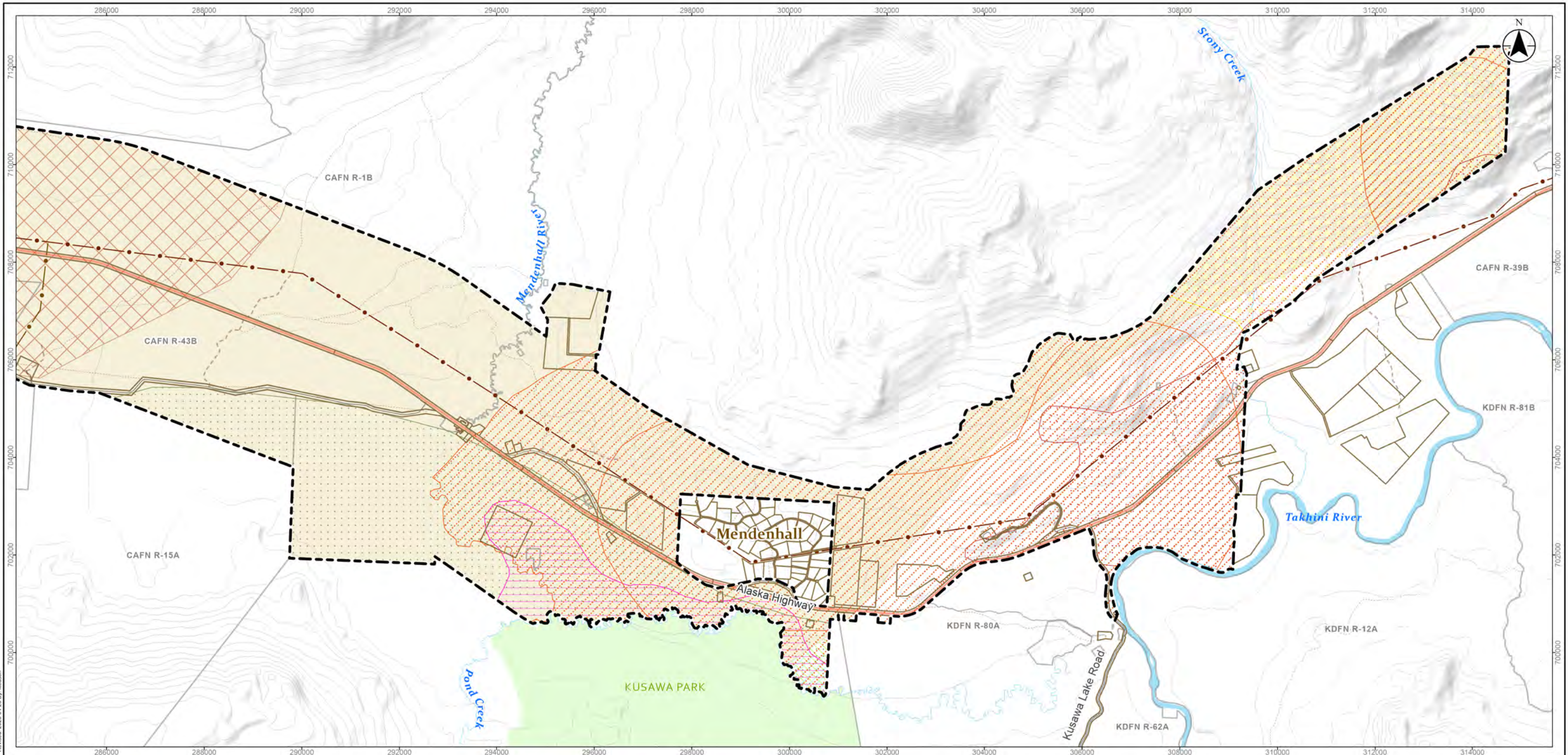
Project Location: Alaska Highway West, Near Haines Junction
 Project Number: 144903330-005 REVA
 Prepared by: KL on 4/25/2023
 Requested by: ZM on 4/25/2023
 Checked by: LC on 4/25/2023

Client/Project/Report:
 Yukon Government
 Alaska Highway West
 Local Area Plan


Figure I.o.
4
 Title
Key Wildlife Habitat

Notes
 1. Coordinate System: IAD 1983 CSRS Yukon Albers
 2. Data Sources: Government of Yukon, NRCAI, CanVec, Canada Open Data

Disclaimer: Stantec assumes no responsibility for data supplied in electronic format. The recipient accepts full responsibility for verifying the accuracy and completeness of the data. The recipient releases Stantec, its officers, employees, consultants and agents, from any and all claims arising in any way from the content or provision of the data.



- | | | | | |
|---------------------------|------------------------|-----------------------------|--|----------------------|
| — Contours - 50k - Canvec | — Minor Roads | ▭ Project Area | ▭ First Nation Settlement Lands - Surveyed | ▨ Key Wildlife Areas |
| — YEC Power Lines | - - - Limited-use Road | ▭ Parks and Protected Areas | | ▨ Beaver |
| — Transmission line | — Trail | ▭ Waterbodies | | ▨ Duck |
| — Expressway / Highway | - · - · - Cut line | ▭ Surveyed Land Parcels | | ▨ Muskrat |
| — Roads | — Watercourses | | | ▨ Moose |
| | | | | ▨ Mule Deer |
| | | | | ▨ Elk |
| | | | | ▨ Grizzly Bear |
| | | | | ▨ Golden Eagle |
| | | | | ▨ Bison |



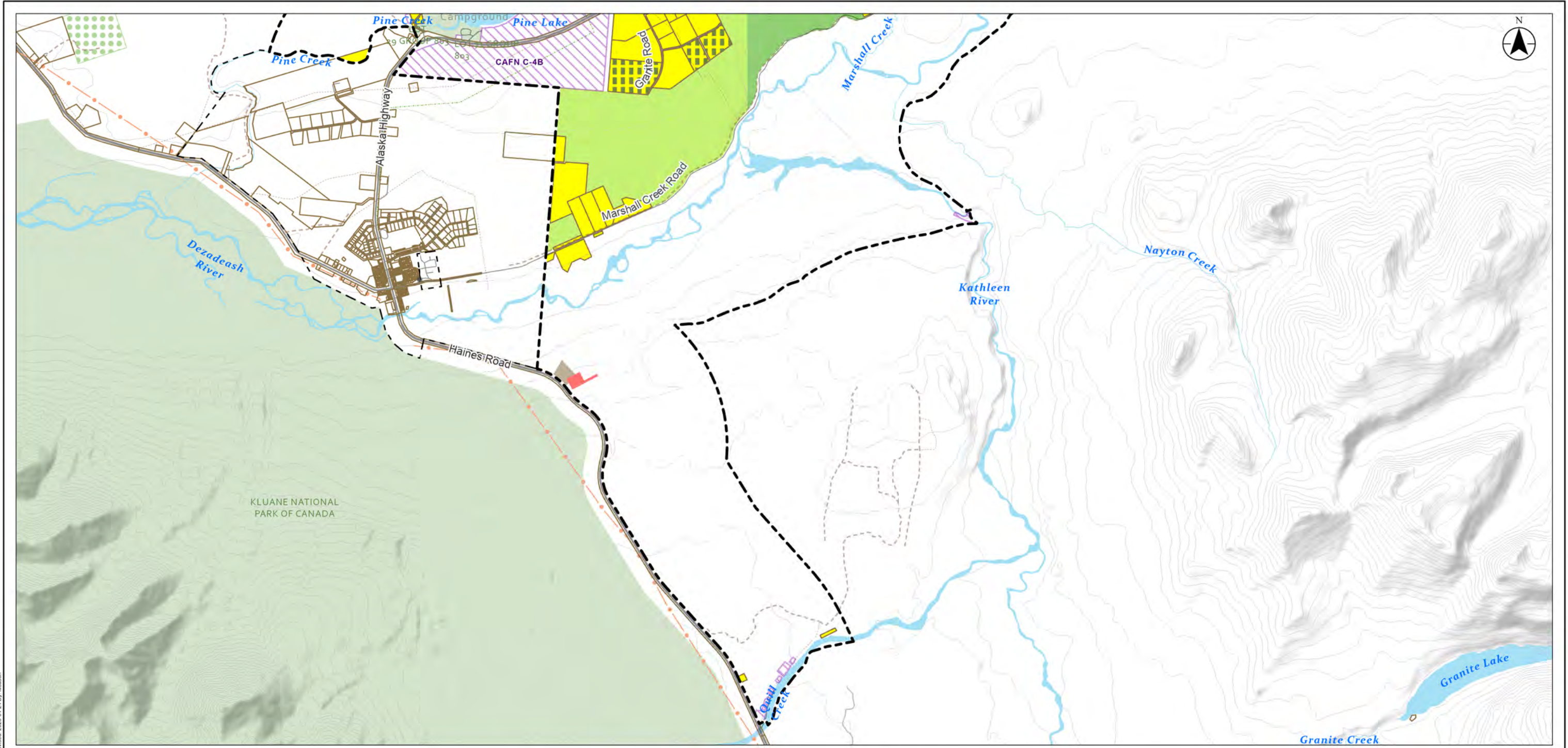
Project Location: Alaska Highway Near Haines Junction
 Project Number: 144903330-005 REVA
 Prepared by: KL on 4/25/2023
 Requested by: ZM on 4/25/2023
 Checked by: LC on 4/25/2023

Client/Project/Report: Yukon Government Alaska Highway West Local Area Plan


Figure No.: 4
 Title: Key Wildlife Habitat

Notes
 1. Coordinate System: IAD 1983 CSRS Yukon Albers
 2. Data Sources: Government of Yukon, NRCAI, CanVec, Canada Open Data

Disclaimer: Stantec assumes no responsibility for data supplied in electronic format. The recipient accepts full responsibility for verifying the accuracy and completeness of the data. The recipient releases Stantec, its officers, employees, consultants and agents, from any and all claims arising in any way from the content or provision of the data.



- | | | | | |
|------------------------------------|-------------------------|--|------------------------------|---------------------------------------|
| ● Community | — Minor Roads | Waterbodies | Land Dispositions | Agricultural Land Dispositions |
| — Contours - 50k - Canvec | - - - Limited-use road | — Municipal Boundary | Lease | Agricultural |
| - - - YEC Power Distribution Lines | — Trail | — Surveyed Land Parcels | Reservation, Agricultural | Grazing |
| - - - Pipeline - aboveground | — Cut line | — First Nation Settlement Lands - Surveyed | Reservation, Airport | |
| — Expressway / Highway | — Watercourses | | Reservation, Forestry | |
| — Arterial | — Project Area | | Reservation, Gravel Pit | |
| — Roads | — Parks and Campgrounds | | Privately Titled Land Parcel | |



Stantec

Project Location
Alaska Highway
Near Haines Junction

Project Number 14490330-003 REV B
Prepared by KL on 4/24/2023
Requested by ZM on 4/24/2023
Checked by LC on 4/24/2023

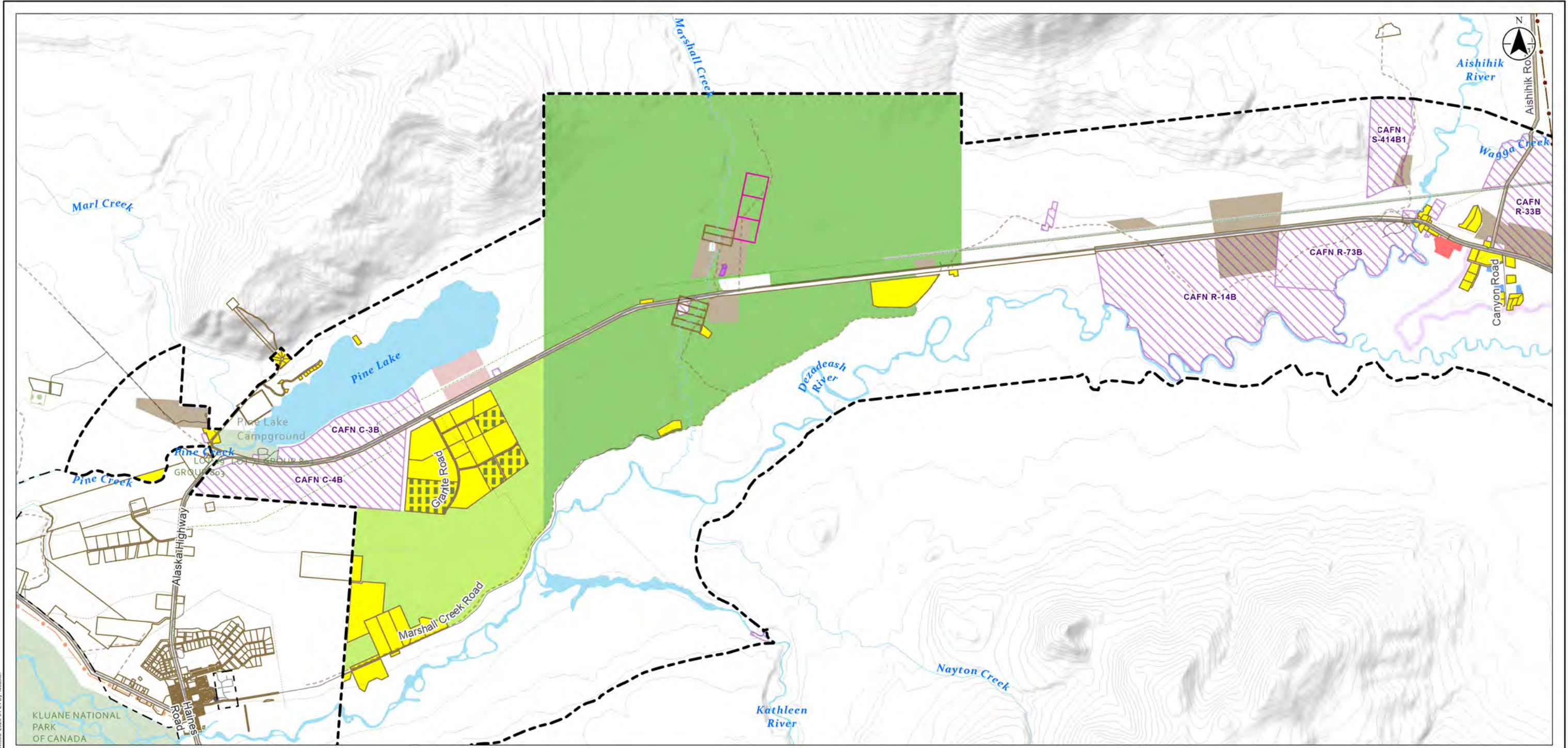
Client/Project/Report
Yukon Government
Alaska Highway West
Local Area Plan

Figure I.o.
5
Title
Land Tenure

DRAFT

Notes
1. Coordinate System: NAD 1983 CSRS Yukon Albers
2. Data Sources: Government of Yukon, NRCAN, CanVec, Canada Open Data

G:\active\clients\14490330_Alaska_West_LAP\aprx Revised 2023-04-24 By: keason




G:\active\clients\144903330_Alaska_West_LAP\aprx Revised 2023-04-24 By: Kleson



Notes
 1. Coordinate System: NAD 1983 CSRS Yukon-Alberta
 2. Data Sources: Government of Yukon, HRCAN, CanVec, Canada Open Data

● Community	— Minor Roads	⬜ Municipal Boundary	Land Dispositions	■ Reservation, Gravel Pit	Quartz Claims
— Contours - 50k - Canvec	- - - Limited-use road	⬜ Surveyed Land Parcels	■ Agreement for Sale	■ Reservation, Heritage	■ Active
— YEC Power Lines	- · - Trail	▨ First Nation Settlement Lands - Surveyed	■ Easement	■ Reservation, Industrial	■ Placer Claims
— YEC Power Distribution Lines	- · - Cut line		■ Lease	■ Reservation, Land Claims	■ Active
— Pipeline - aboveground	— Watercourses		■ Reservation, Agricultural	■ Privatel Titled Land Parcel	⬜ Expired
— Expressway / Highway	⬜ Project Area		■ Reservation, Airport	Agricultural Land Dispositions	
— Arterial	■ Parks and Campgrounds		■ Reservation, Bridgehead	■ Agricultural	
— Roads	■ Waterbodies		■ Reservation, Forestry	■ Grazing	



Stantec

Project Location
 Alaska Highway
 Near Haines Junction

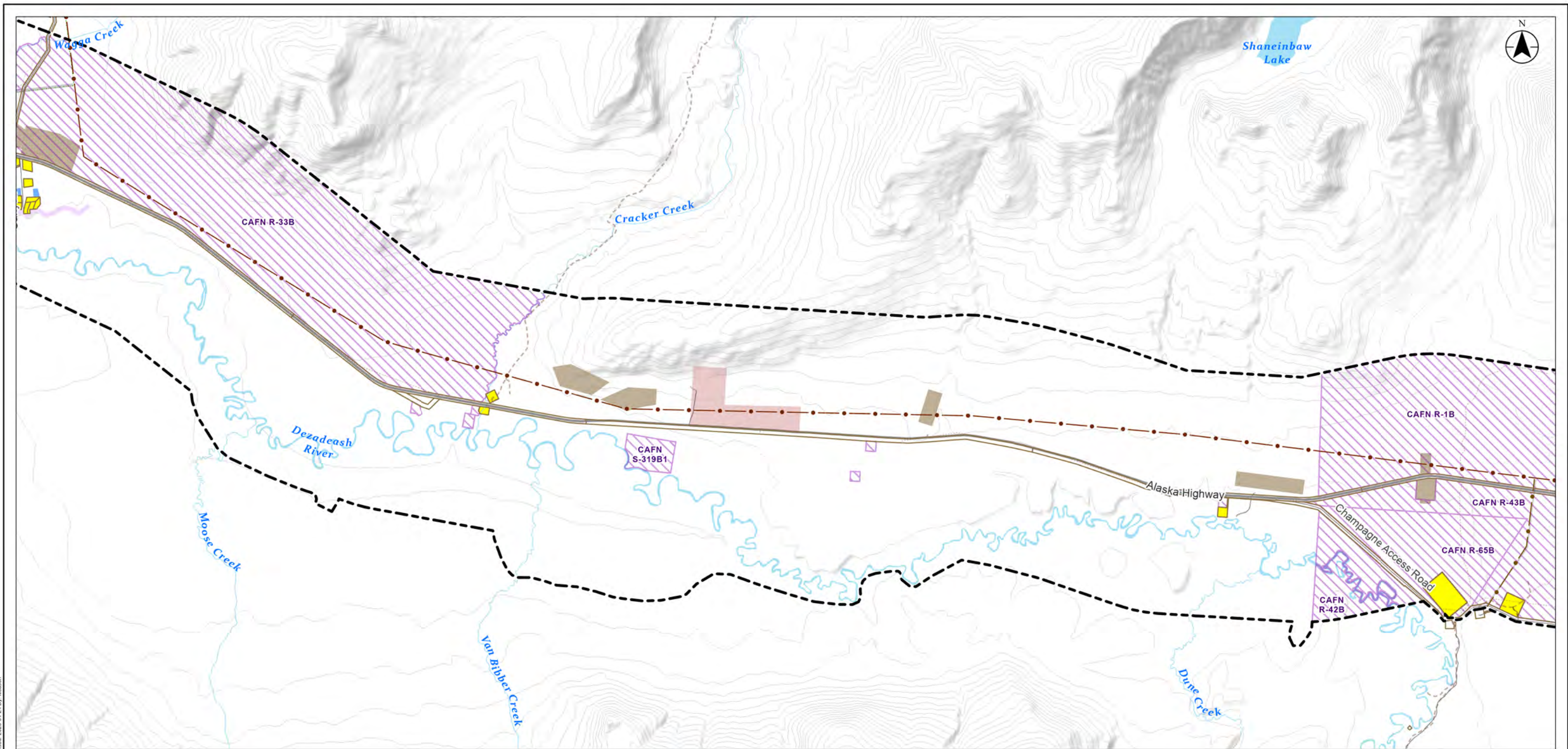
Project Number 144903330-003 REV B
 Prepared by KL on 4/24/2023
 Requested by ZM on 4/24/2023
 Checked by LC on 4/24/2023

Client/Project/Report
 Yukon Government
 Alaska Highway West
 Local Area Plan

Figure I.o.
5
 Title
Land Tenure

DRAFT

Disclaimer: Stantec assumes no responsibility for data supplied in electronic format. The recipient accepts full responsibility for verifying the accuracy and completeness of the data. The recipient releases Stantec, its officers, employees, consultants and agents, from any and all claims arising in any way from the content or provision of the data.




G:\active\clients\144903330_Alaska_West_LAP\figures\144903330_Alaska_West_LAP.aprx Revised: 2023-04-24 By: kleason



Notes
 1. Coordinate System: NAD 1983 CSRS Yukon Albers
 2. Data Sources: Government of Yukon, HRCAT, CanVec, Canada Open Data

— Contours - 50k - Canvec	— Minor Roads	Waterbodies	Land Dispositions	Reservation, Industrial
—•— YEC Power Lines	- - - Limited-use road	Surveyed Land Parcels	Agreement for Sale	Reservation, Parks & Campground
- - - YEC Power Distribution Lines Trail	First Nation Settlement Lands - Surveyed	Easement	Private Titled Land Parcel
—•— Transmission line Cut line		Reservation, Garbage Dump	
— Expressway / Highway	Watercourses		Reservation, Gravel Pit	
— Roads	Project Area		Reservation, Heritage	

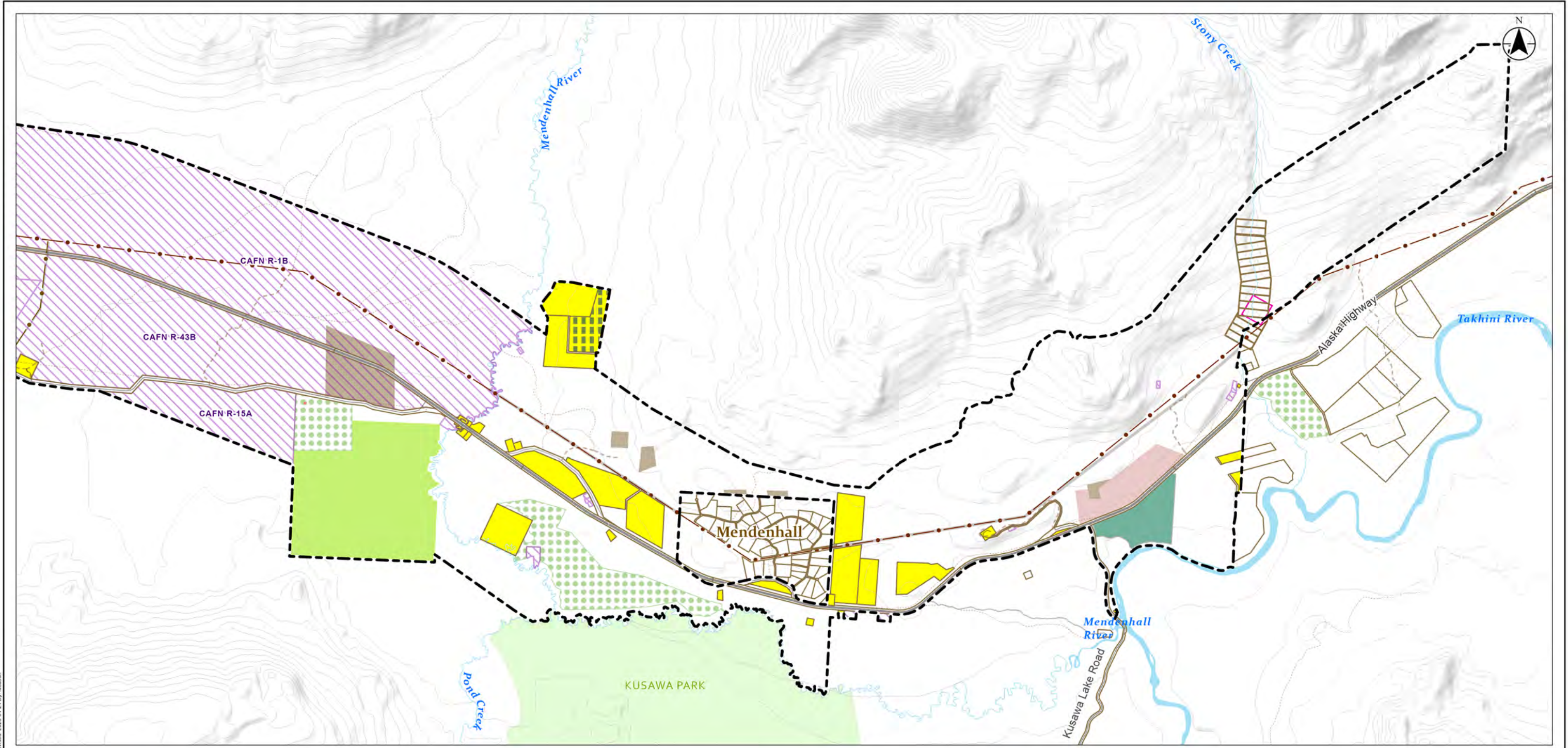


Stantec
 Client/Project/Report
 Yukon Government
 Alaska Highway West
 Local Area Plan
 Figure 1.0.
 5
 Title
Land Tenure

Project Number: 144903330-003 REV B
 Prepared by KL on 4/24/2023
 Requested by ZM on 4/24/2023
 Checked by LC on 4/24/2023

DRAFT

Disclaimer: Stantec assumes no responsibility for data supplied in electronic format. The recipient accepts full responsibility for verifying the accuracy and completeness of the data. The recipient releases Stantec, its officers, employees, consultants and agents, from any and all claims arising in any way from the content or provision of the data.



G:\active\clients\144903330_Alaska_West_LAP\figures\144903330_Alaska_West_LAP.aprx Revised: 2023-04-24 By: keason



- Contours - 50k - Canvec
- YEC Power Lines
- Transmission line
- Expressway / Highway
- Roads
- Minor Roads
- Limited-use road


- Trail
- Cut line
- Watercourses
- Project Area
- Parks and Protected Areas
- Waterbodies
- Surveyed Land Parcels

First Nation Settlement Lands - Surveyed

- Land Dispositions**
- Easement
 - Lease
 - Reservation, Agricultural
 - Reservation, Bridgehead
 - Reservation, Environment
 - Reservation, Garbage Dump

- Reservation, Gravel Pit**
- Reservation, Industrial
 - Reservation, Parks & Campground
 - Reservation, Rural Residential
 - Privately Titled Land Parcel

- Agricultural Land Dispositions**
- Agricultural
 - Grazing
- Quartz Claims**
- Active
 - Expired
- Placer Claims**
- Active



Stantec

Project Location
Alaska Highway
Near Haines Junction

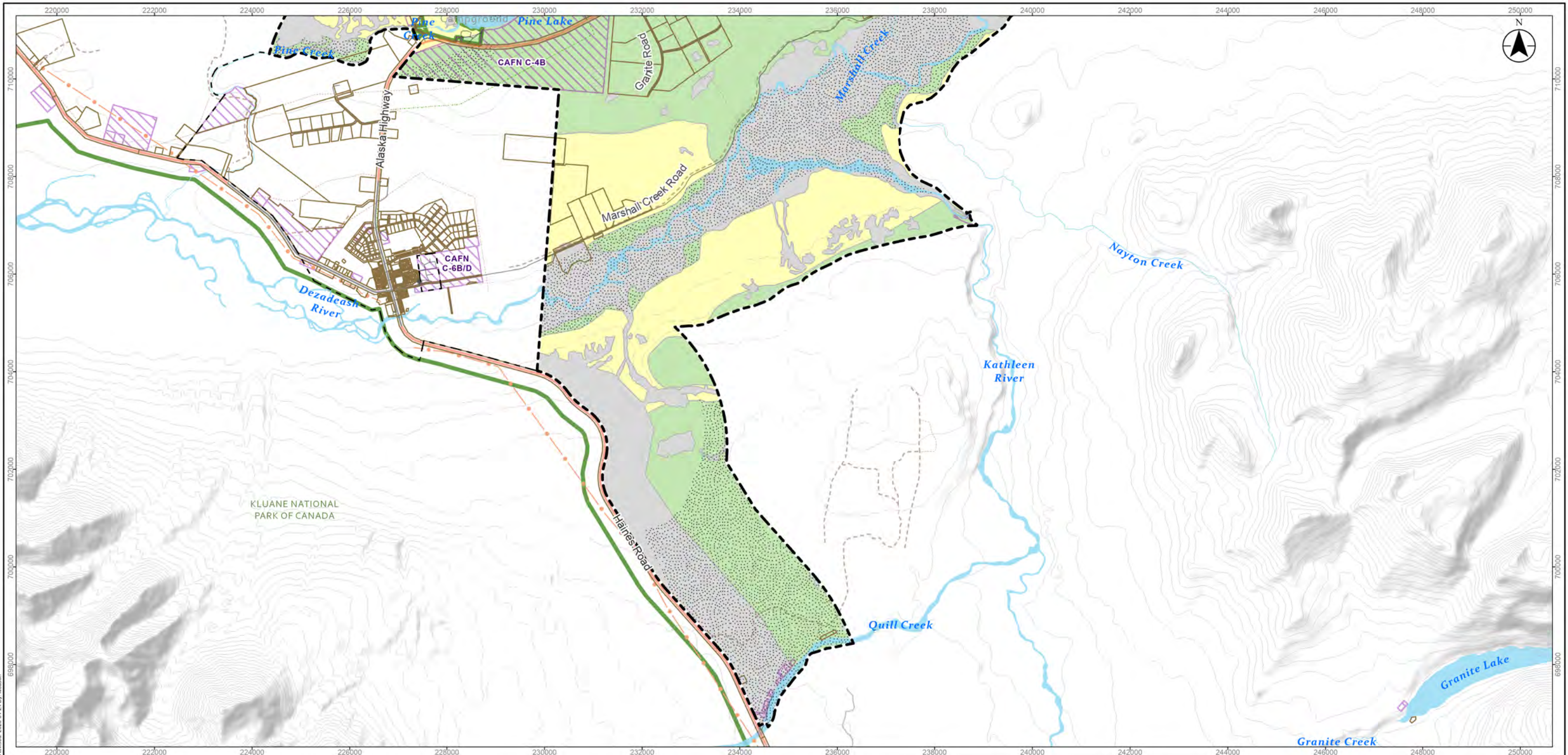
Project Number: 144903330-003 REV/B
Prepared by KL on 4/24/2023
Requested by ZM on 4/24/2023
Checked by LC on 4/24/2023

Client/Project/Report
Yukon Government
Alaska Highway West
Local Area Plan

Figure I.o.
5
Title
Land Tenure


DRAFT

Disclaimer: Stantec assumes no responsibility for data supplied in electronic format. The recipient accepts full responsibility for verifying the accuracy and completeness of the data. The recipient releases Stantec, its officers, employees, consultants and agents, from any and all claims arising in any way from the content or provision of the data.



- Community
- Contours - 50k - Canvec
- YEC Power Distribution Lines
- - - Pipeline - aboveground
- Expressway / Highway
- Arterial
- Roads
- Minor Roads
- - - Limited-use Road
- Trail
- Cut line
- Watercourses
- Project Area
- Parks and Campgrounds
- Waterbodies
- Municipal Boundary
- ▭ Surveyed Land Parcels
- ▨ First Nation Settlement Lands - Surveyed
- ▤ Aggregate Potential
- Development Suitability**
- ▭ Generally Suitable for Development
- ▭ Conditionally Suitable for Development
- ▭ Unsuitable for Development

Notes
 1. Coordinate System: NAD 1983 CSRS Yukon Albers
 2. Data Sources: Government of Yukon, HRCAN, CanVec, Canada Open Data



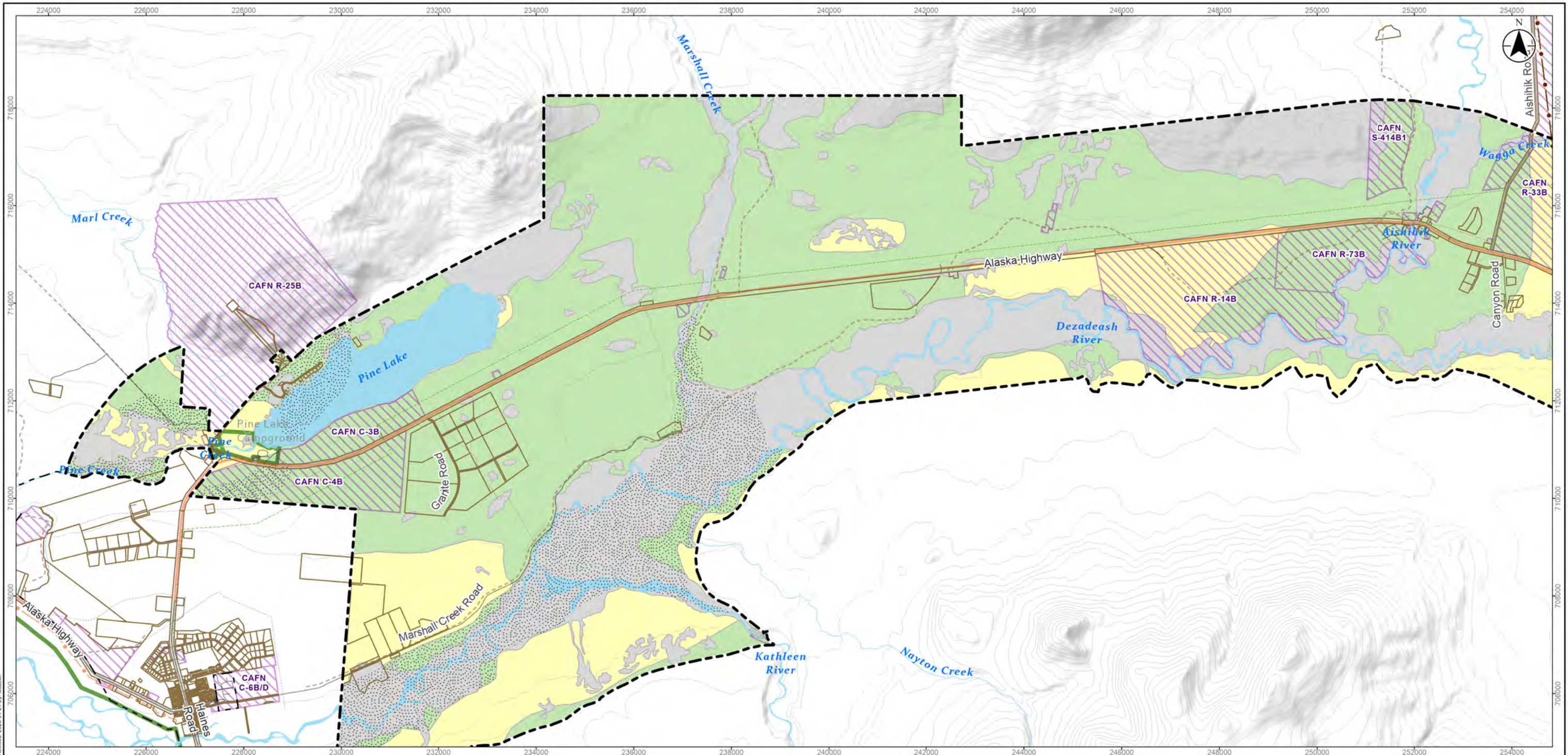
Project Location: Alaska Highway West, Haines Junction
 Project Number: 14490330-001 REV C
 Prepared by: KL on 4/24/2023
 Requested by: ZM on 4/24/2023
 Checked by: LC on 4/24/2023

Client/Project/Report:
 Yukon Government
 Alaska Highway West
 Local Area Plan

DRAFT


Figure No.:
6
 Title:
Land Suitability

Disclaimer: Stantec assumes no responsibility for data supplied in electronic format. The recipient accepts full responsibility for verifying the accuracy and completeness of the data. The recipient releases Stantec, its officers, employees, consultants and agents, from any and all claims arising in any way from the content or provision of the data.



- | | | | |
|--------------------------------|--------------------|-------------------------|--|
| ● Community | — Arterial | — Watercourses | ▨ First Nation Settlement Lands - Surveyed |
| — Contours - 50k - Canvec | — Roads | ▭ Project Area | ▫ Aggregate Potential |
| — YEC Power Lines | — Minor Roads | ▭ Parks and Campgrounds | Development Suitability |
| — YEC Power Distribution Lines | — Limited-use Road | ▭ Waterbodies | ▭ Generally Suitable for Development |
| — Pipeline - aboveground | — Trail | ▭ Municipal Boundary | ▭ Conditionally Suitable for Development |
| — Expressway / Highway | — Cut line | ▭ Surveyed Land Parcels | ▭ Unsuitable for Development |

Notes
 1. Coordinate System: NAD 1983 CSRS Yukon Albers
 2. Data Sources: Government of Yukon, HRCAN, CanVec, Canada Open Data

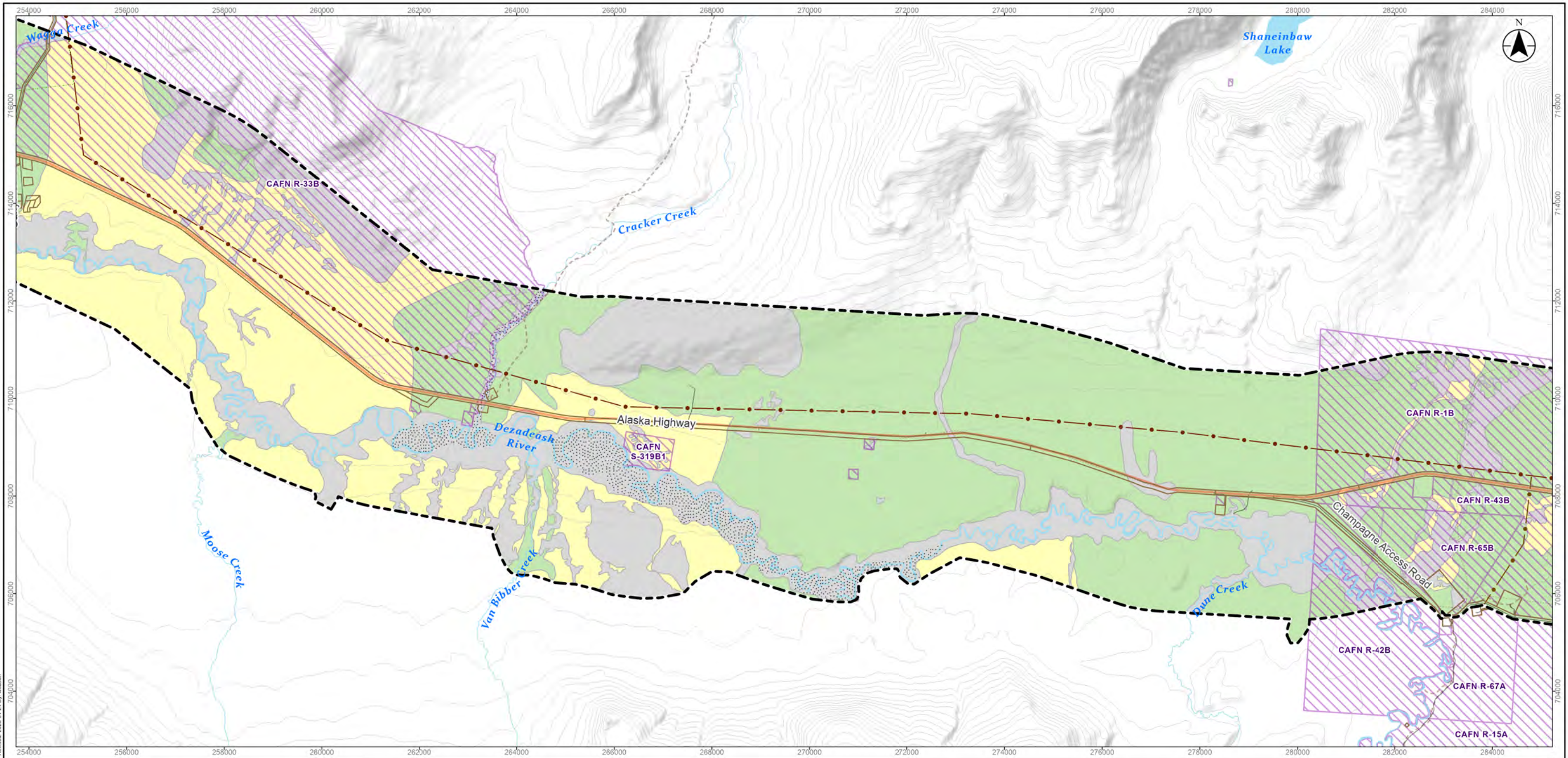


Project Location: Alaska Highway Near Haines Junction
 Project Number: 144903330-001 REV C
 Prepared by: KL on 4/24/2023
 Requested by: ZM on 4/24/2023
 Checked by: LC on 4/24/2023

Client/Project/Report: Yukon Government Alaska Highway West Local Area Plan

DRAFT

Figure I-6
 6
 Title
Land Suitability



G:\active\clients\144903330_Alaska_West_LAP\figures\144903330_Alaska_West_LAP.aprx Revised: 2023-04-24 By: kleason



Notes
 1. Coordinate System: NAD 1983 CSRS Yukon Albers
 2. Data Sources: Government of Yukon, HRCAN, CanVec, Canada Open Data

- | | | |
|-----------------------------------|-------------------------|--|
| — Contours - 50k - Canvec | - - - Limited-use Road | ▨ First Nation Settlement Lands - Surveyed |
| —•— YEC Power Lines | - - - Trail | ▨ Aggregate Potential |
| —••— YEC Power Distribution Lines | - - - Cut line | Development Suitability |
| —•— Transmission line | — Watercourses | ▨ Generally Suitable for Development |
| —•— Expressway / Highway | — Waterbodies | ▨ Conditionally Suitable for Development |
| — Roads | ▭ Project Area | ▨ Unsuitable for Development |
| — Minor Roads | ▭ Surveyed Land Parcels | |



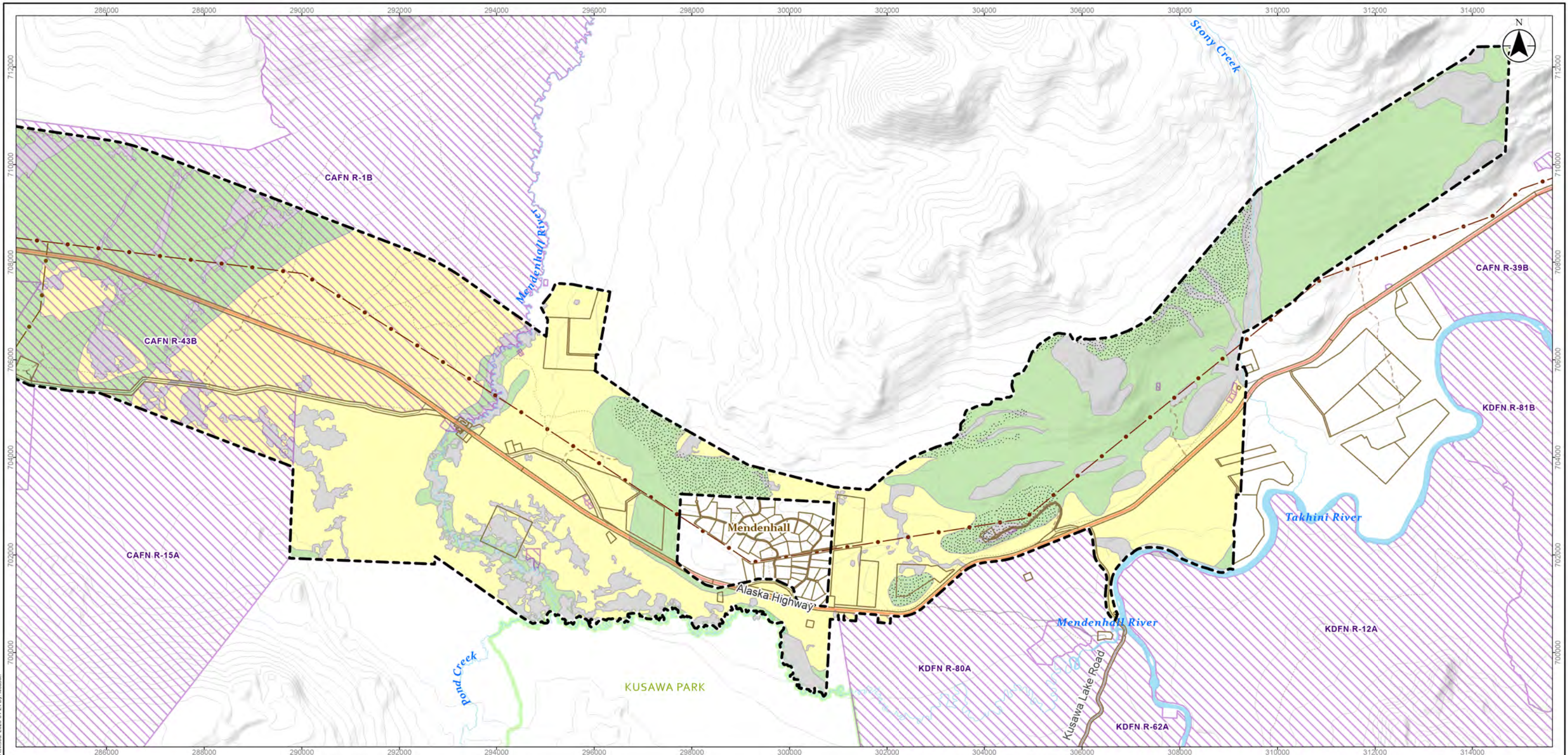
Project Location: Alaska Highway Near Haines Junction
 Project Number: 144903330-001 REV C
 Prepared by: KL on 4/24/2023
 Requested by: ZM on 4/24/2023
 Checked by: LC on 4/24/2023

Client/Project/Report:
 Yukon Government
 Alaska Highway West
 Local Area Plan


DRAFT

Figure I.o.
6
 Title
Land Suitability

Disclaimer: Stantec assumes no responsibility for data supplied in electronic format. The recipient accepts full responsibility for verifying the accuracy and completeness of the data. The recipient releases Stantec, its officers, employees, consultants and agents, from any and all claims arising in any way from the content or provision of the data.



- | | | |
|---------------------------|-----------------------------|--|
| — Contours - 50k - Canvec | — Trail | ▨ First Nation Settlement Lands - Surveyed |
| — YEC Power Lines | — Cut line | ▨ Aggregate Potential |
| — Transmission line | — Watercourses | Development Suitability |
| — Expressway / Highway | — Project Area | ▨ Generally Suitable for Development |
| — Roads | ▨ Parks and Protected Areas | ▨ Conditionally Suitable for Development |
| — Minor Roads | ▨ Waterbodies | ▨ Unsuitable for Development |
| — Limited-use Road | ▨ Surveyed Land Parcels | |



Stantec

Project Location: Alaska Highway West, Near Haines Junction
 Project Number: 144903330-001 REV/C
 Prepared by KL on 4/24/2023
 Requested by ZM on 4/24/2023
 Checked by LC on 4/24/2023

Client/Project/Report: Yukon Government, Alaska Highway West, Local Area Plan

Figure No.: 6
 Title: Land Suitability

DRAFT

Notes
 1. Coordinate System: NAD 1983 CSRS Yukon Albers
 2. Data Sources: Government of Yukon, HRCAN, CanVec, Canada Open Data

Disclaimer: Stantec assumes no responsibility for data supplied in electronic format. The recipient accepts full responsibility for verifying the accuracy and completeness of the data. The recipient releases Stantec, its officers, employees, consultants and agents, from any and all claims arising in any way from the content or provision of the data.