





**LEGEND**

POWER LINE 

POWER POLE 

ROAD SHOULDER 

CONTROL POINT 

NO	DESCRIPTION	BY	DATE	REVISIONS
02	UPDATE	MH	18/09/2012	
01	SITE SURVEY PLAN	MH	28/06/1012	

SCALE	1:1000
DESIGNED BY:	adamey
DRAWN BY:	RSC
CHECKED BY:	MH
APPROVED BY:	

FILENAME	PROJECT NUMBER	DRAWING NUMBER	REV.
E12017	E12017	5 of 9	0

**YVES**  
YUKON ENGINEERING SERVICES

**MTT NANSEN**  
AREA "C"

SITE TOPO

