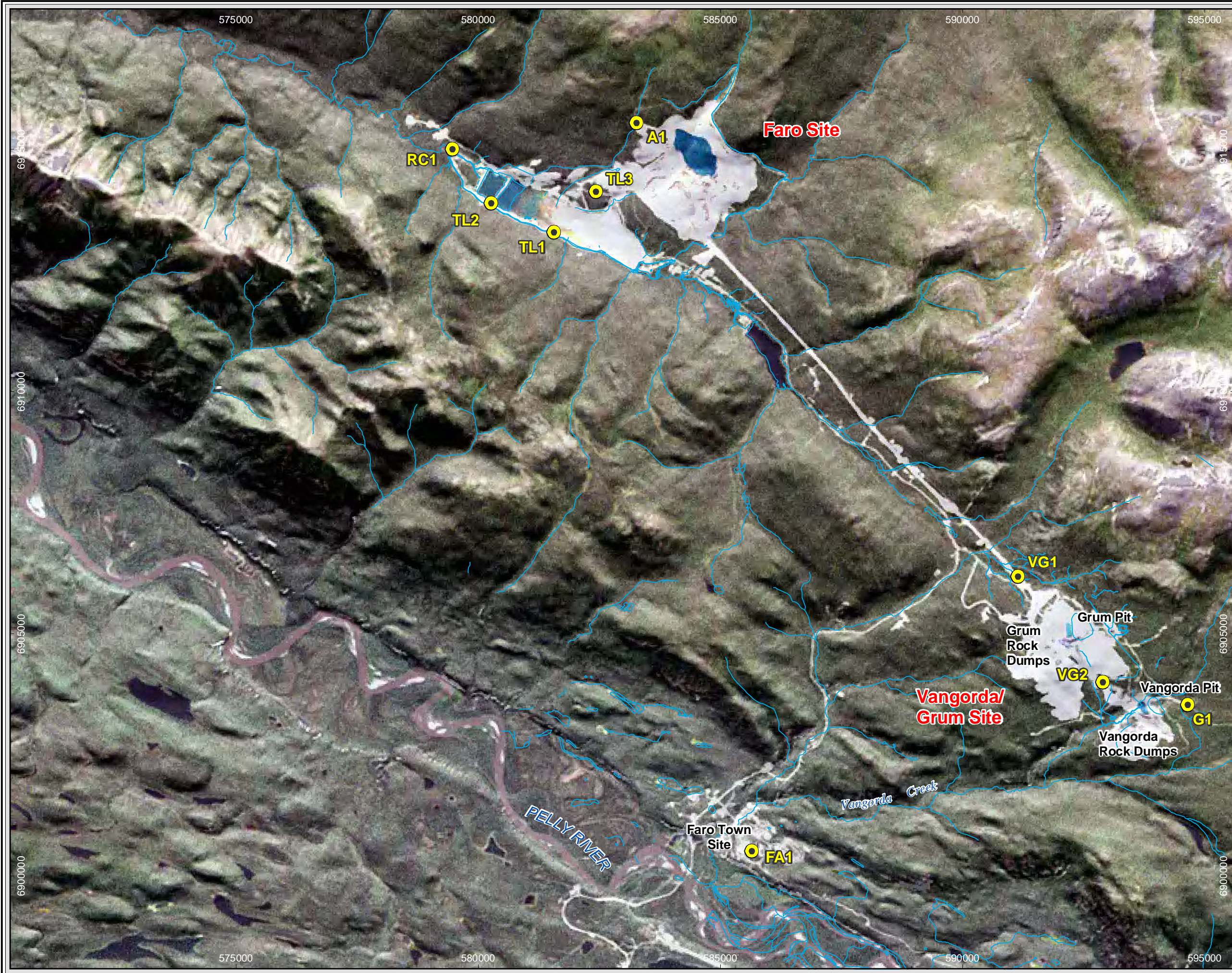


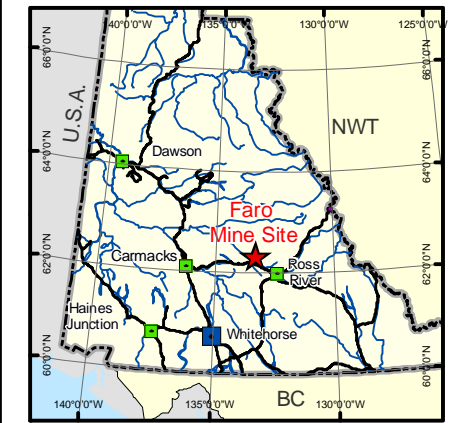


File Location: E:\GIS\GIS_projects\107403_Faro_GWBy4_AirQuality\107403_By4_Fig1_AirQual_Locations_08-Mar-09.mxd Date Revised: March 26, 2009 Prepared by: MM Project: 107403

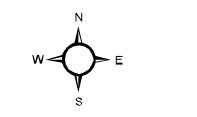


Legend

-  Air Quality Monitoring Station
-  Watercourse



Air quality monitoring locations from 2008 Baseline Air Quality Monitoring Assessment for Faro Mine Complex, SENES Consultants Limited, January 2009.



0 1 2
Kilometers
1:75,000
UTM Zone 8N, NAD 83

©2009 AECOM Canada Ltd. All Rights Reserved.
This document is protected by copyright law and may not be used, reproduced or modified in any manner or for any purpose except with the written permission of AECOM Canada Ltd. ("AECOM") or a party to which its copyright has been assigned. AECOM accepts no responsibility, and denies any liability whatsoever, to any party that uses, reproduces, modifies, or relies on this document without AECOM's express written consent.



Faro Mine Complex
Air Quality Monitoring Locations
Project: 107403 (80642-1)
March 2009



Figure 1