



Treading Softly: *Minimizing Impact on Tundra at Alaska's
Pebble Project*

Loretta Ford

Northern Latitudes Mining Reclamation Workshop

Yellowknife, Northwest Territories

September 8 - 11, 2009

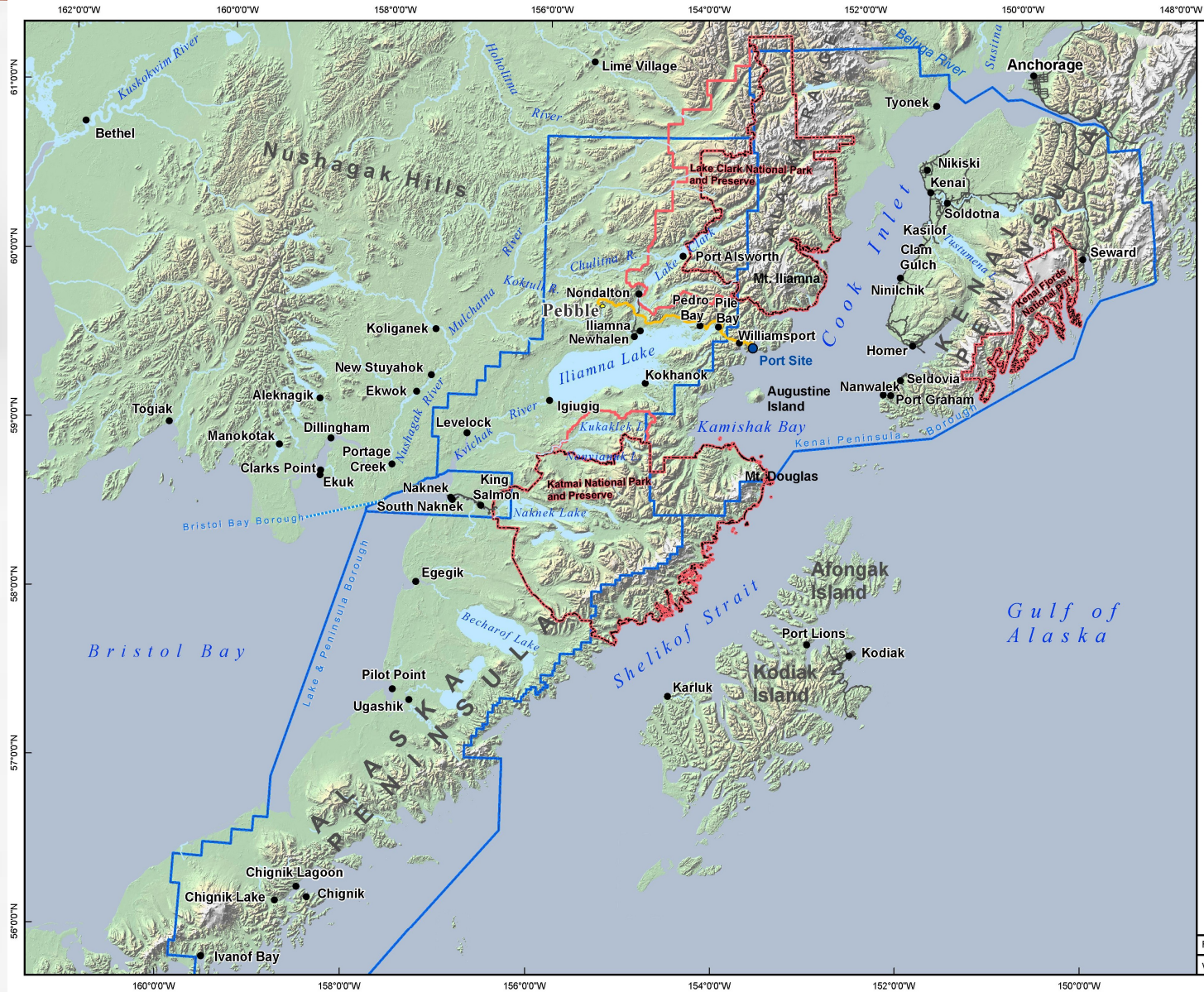


Pebble

500 km
300 mi

Gulf of Alaska

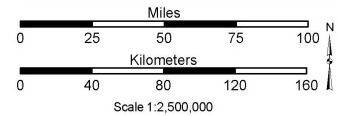
Project Location



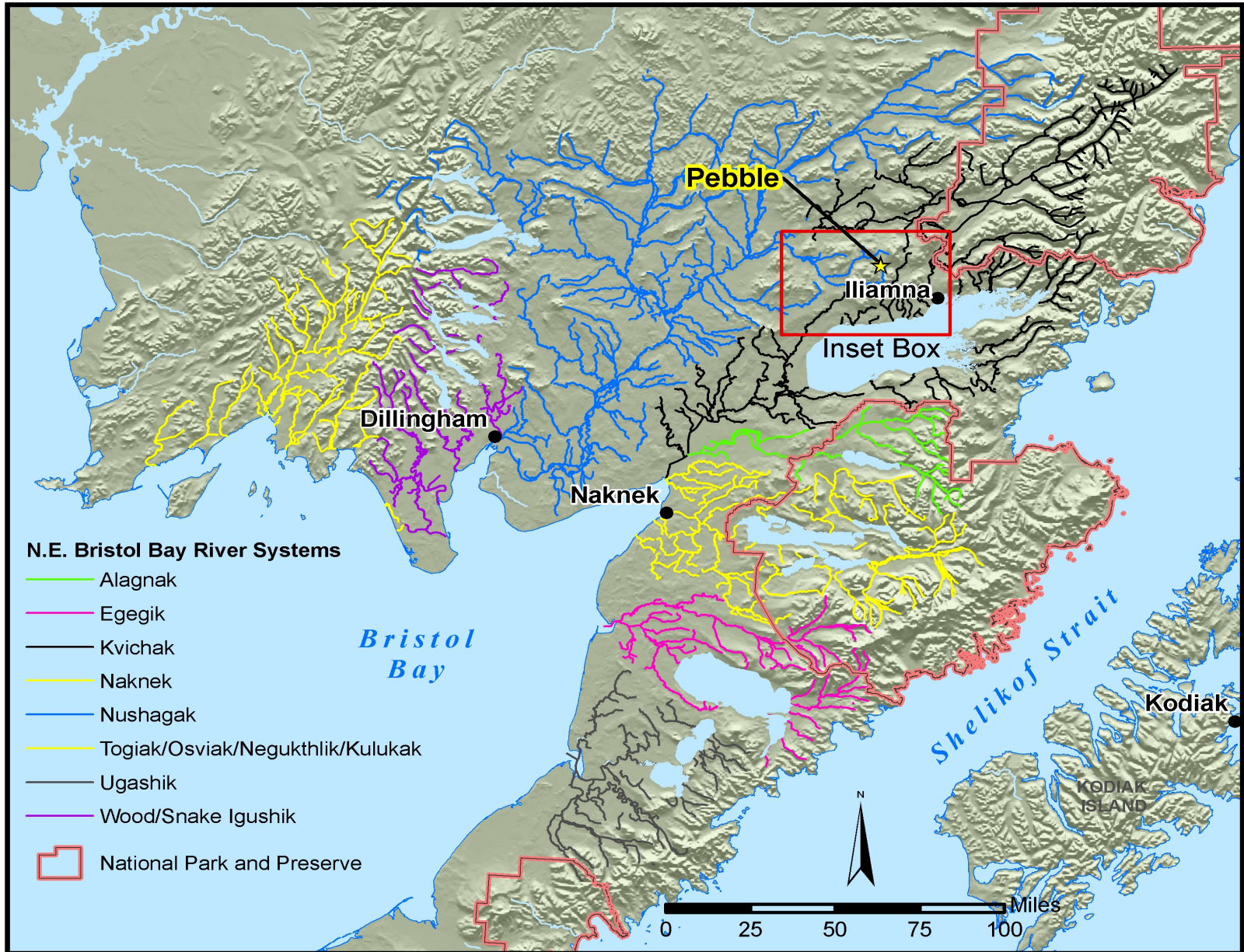
Regional Map

Legend

- Communities
- Possible Port Site
- ADOT&PF Road Study Corridor
- Existing Roads
- Deposit Site
- National Park
- National Preserve
- Borough Boundary




Alaska State Plane Zone 5 (units feet)
1983 North American Datum



Landscape





















Low Footprint Exploration













Helicopter Supported







**Astar – 5
passengers**



**D500 – 3
passengers**



**B205 – 9
passengers**



R-44 – 3 passengers









Helicopter Slinging












Tundra Mats













Fuel Storage



Post-Drilling Reclamation







Work in Progress



Before and After



Post-Drilling



Post-Reclamation





Leave Only Footprints

