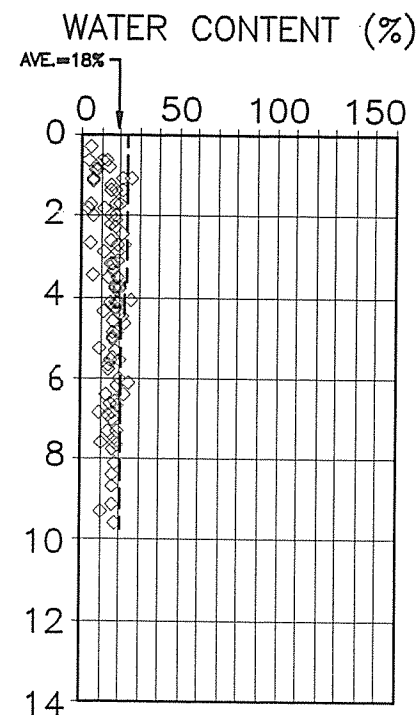
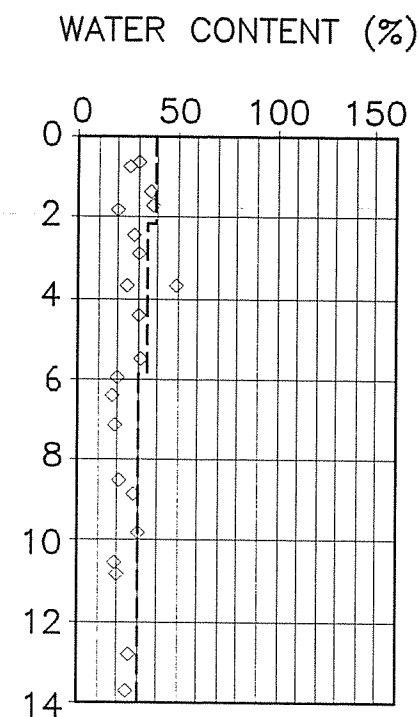


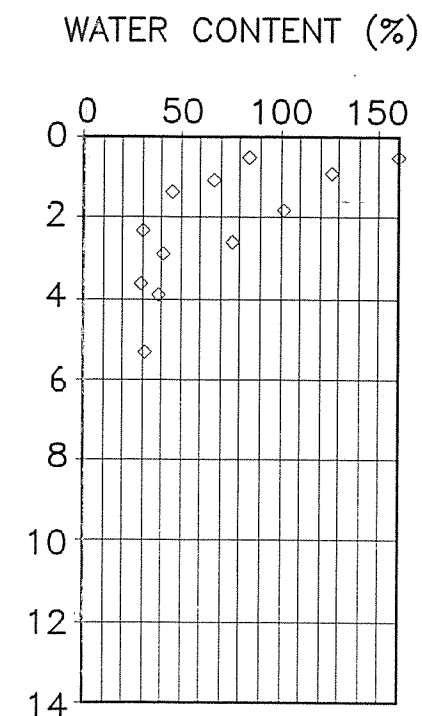
ALL SOILS



SAND



SILTY SAND



PEAT & SOILS  
WITH ORGANIC  
INCLUSIONS

(IDENTIFIED IN HOLES  
DH95-05, 06, 07,  
09, 10, 17, 18, 19)

(IDENTIFIED IN HOLES  
DH95-06, 07, 08, 09  
10, 15)

NOTES:

1. SOIL TYPES DETERMINED FROM VISUAL DESCRIPTION SHOWN ON DRILL HOLE LOGS

TO BE READ WITH KLOHN CRIPPEN REPORT DATED \_\_\_\_\_

AS A MUTUAL PROTECTION TO OUR CLIENT,  
THE PUBLIC AND OURSELVES, ALL REPORTS  
AND DRAWINGS ARE SUBMITTED FOR THE  
CONFIDENTIAL INFORMATION OF OUR CLIENT  
FOR A SPECIFIC PROJECT AND AUTHORIZA-  
TION FOR USE AND/OR PUBLICATION OF DATA,  
STATEMENTS, CONCLUSIONS OR ABSTRACTS  
FROM OR REGARDING OUR REPORTS AND  
DRAWINGS IS RESERVED PENDING OUR  
WRITTEN APPROVAL.



**KLOHN-CRIPPEN**

CLIENT:

B.Y.G. NATURAL RESOURCES INC.

PROJECT

MT. NANSEN GOLD PROJECT

TITLE

WATER CONTENT PROFILES WITH DEPTH

DATE OF ISSUE

JULY 95

PROJECT No.

PM 5314.05

DWG. No.

FIGURE A2-1

REV.