









Legend

Bioclimate Zones

-  Boreal High (BOH)
-  Subalpine (SUB)
-  Alpine (ALP)
-  Secondary Road
-  Contour
-  Watercourse
-  Waterbody
-  Wetland

**Mount Nansen Project Area
Bioclimate Zones**

1:50,000 Spatial Data: Canvec and digital elevation model provided by Geomatics - Yukon Government via online source (Corporate Spatial Warehouse) www.geomaticsyukon.ca.

Project data displayed is site specific. Data collected by EDI Environmental Dynamics Inc. (2011) was obtained using Garmin GPS technology.

The bioclimate zones were provided by Simon Lapointe (Site Planning and GIS) for the purposes of this project.

This is not an official land survey and the spatial data presented is subject to change.



Map Scale = 1:75,000 (printed on 11 x 17)
Map Projection: North American Datum 1983 UTM Zone 8N



Yukon
Energy, Mines and Resources
Energie, Mines et Ressources



Drawn: MP	Checked: MS	FIGURE 4	Date: 3/9/2012
--------------	----------------	-----------------	----------------