







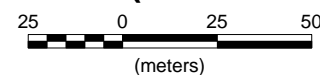


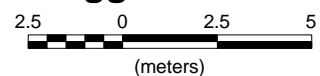
## LEGEND

Water :   
Bottom :   
Feature B :   
Feature C :   
Feature D :   
Feature E :   
Feature F :   
Feature G : 

Scale (horizontal)



Scale (vertical)  
exaggeration X10



X-AXIS - NAD83 (CSRS)  
UTM Zone 8N Easting

Y-AXIS - Depth relative  
to Water Surface

**CH2M HILL LTD.**

**CROSS VALLEY DAM POND**  
**Bathymetric and Sub-Bottom Survey**  
**Cross section at UTMN 6914450**

Surveyed Oct 20-26, 2015  
Faro Mining Complex  
NTS: 105k/06

Surveyed by: SS & DE  
Map drawn: Dec 10, 2015  
NAD83 UTM Zone 8N

**AURORA GEOSCIENCES LTD.**