







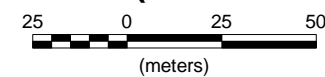


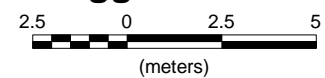
LEGEND

Water : 
Bottom : 
Feature B : 
Feature C : 
Feature D : 
Feature E : 
Feature F : 
Feature G : 

Scale (horizontal)



Scale (vertical)
exaggeration X10



X-AXIS - NAD83 (CSRS)
UTM Zone 8N Northing

Y-AXIS - Depth relative
to Water Surface

CH2M HILL LTD.

CROSS VALLEY DAM POND
Bathymetric and Sub-Bottom Survey
Cross section at UTME 580450

Surveyed Oct 20-26, 2015
Faro Mining Complex
NTS: 105k/06

Surveyed by: SS & DE
Map drawn: Dec 10, 2015
NAD83 UTM Zone 8N

AURORA GEOSCIENCES LTD.