Yukon 2022 Wildland Fire Overview

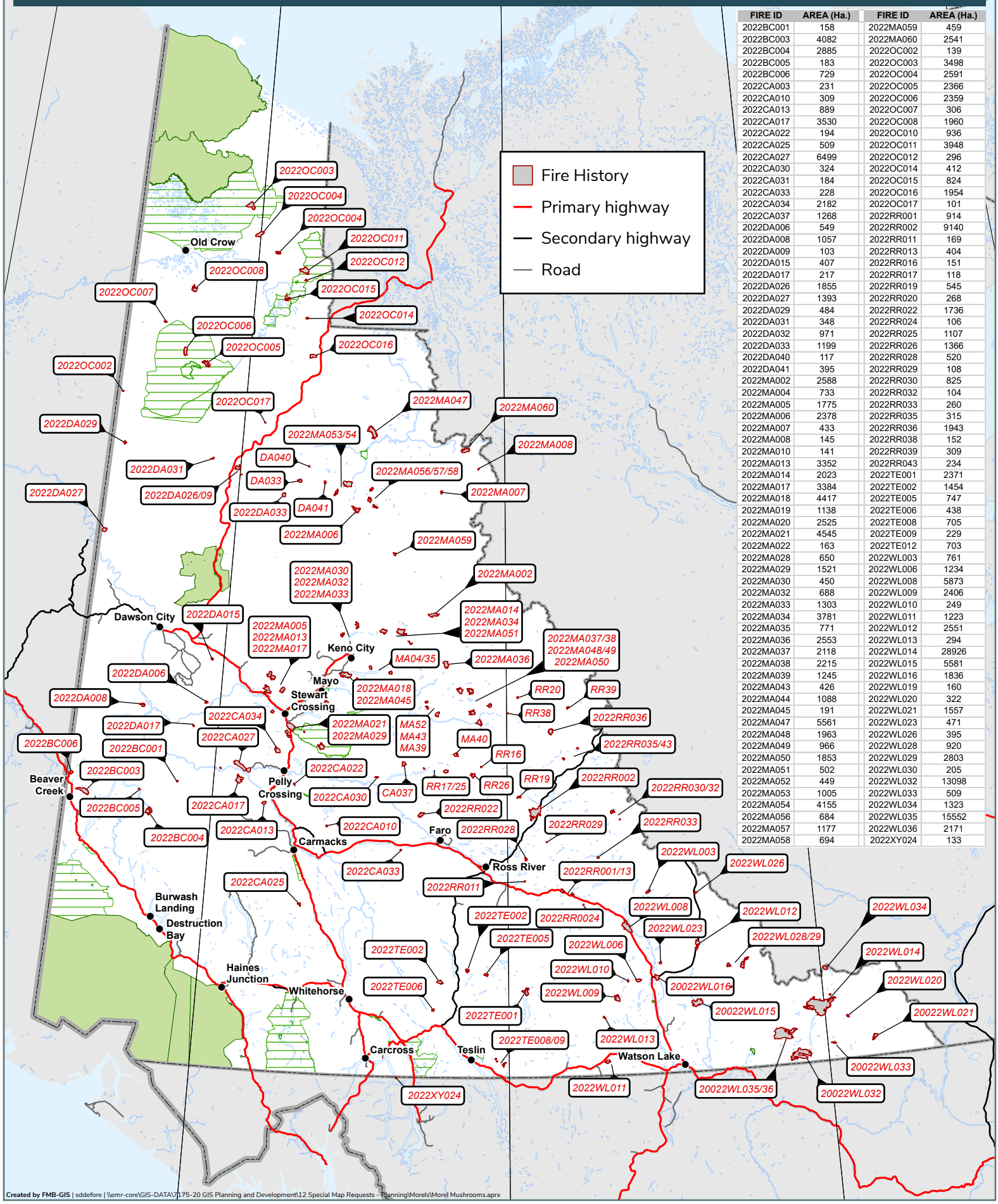

FIRE ID	AREA (Ha.)	FIRE ID	AREA (Ha.)
2022BC001	158	2022MA059	459
2022BC003	4082	2022MA060	2541
2022BC004	2885	2022OC002	139
2022BC005	183	2022OC003	3498
2022BC006	729	2022OC004	2591
2022CA003	231	2022OC005	2366
2022CA010	309	2022OC006	2359
2022CA013	889	2022OC007	306
2022CA017	3530	2022OC008	1960
2022CA022	194	2022OC010	936
2022CA025	509	2022OC011	3948
2022CA027	6499	2022OC012	296
2022CA030	324	2022OC014	412
2022CA031	184	2022OC015	824
2022CA033	228	2022OC016	1954
2022CA034	2182	2022OC017	101
2022CA037	1268	2022RR001	914
2022DA006	549	2022RR002	9140
2022DA008	1057	2022RR011	169
2022DA009	103	2022RR013	404
2022DA015	407	2022RR016	151
2022DA017	217	2022RR017	118
2022DA026	1855	2022RR019	545
2022DA027	1393	2022RR020	268
2022DA029	484	2022RR022	1736
2022DA031	348	2022RR024	106
2022DA032	971	2022RR025	1107
2022DA033	1199	2022RR026	1366
2022DA040	117	2022RR028	520
2022DA041	395	2022RR029	108
2022MA002	2588	2022RR030	825
2022MA004	733	2022RR032	104
2022MA005	1775	2022RR033	260
2022MA006	2378	2022RR035	315
2022MA007	433	2022RR036	1943
2022MA008	145	2022RR038	152
2022MA010	141	2022RR039	309
2022MA013	3352	2022RR043	234
2022MA014	2023	2022TE001	2371
2022MA017	3384	2022TE002	1454
2022MA018	4417	2022TE005	747
2022MA019	1138	2022TE006	438
2022MA020	2525	2022TE008	705
2022MA021	4545	2022TE009	229
2022MA022	163	2022TE012	703
2022MA028	650	2022WL003	761
2022MA029	1521	2022WL006	1234
2022MA030	450	2022WL008	5873
2022MA032	688	2022WL009	2406
2022MA033	1303	2022WL010	249
2022MA034	3781	2022WL011	1223
2022MA035	771	2022WL012	2551
2022MA036	2553	2022WL013	294
2022MA037	2118	2022WL014	28926
2022MA038	2215	2022WL015	5581
2022MA039	1245	2022WL016	1836
2022MA043	426	2022WL019	160
2022MA044	1088	2022WL020	322
2022MA045	191	2022WL021	1557
2022MA047	5561	2022WL023	471
2022MA048	1963	2022WL026	395
2022MA049	966	2022WL028	920
2022MA050	1853	2022WL029	2803
2022MA051	502	2022WL030	205
2022MA052	449	2022WL032	13098
2022MA053	1005	2022WL033	509
2022MA054	4155	2022WL034	1323
2022MA056	684	2022WL035	15552
2022MA057	1177	2022WL036	2171
2022MA058	694	2022XY024	133

Created by FMB-GIS | sddefore | \\emr-core\GIS-DATA\7175-20 GIS Planning and Development\12 Special Map Requests - Planning\Morels\Morel Mushrooms.aprx

Yukon 2022 Wildland Fire Overview

Beaver Creek

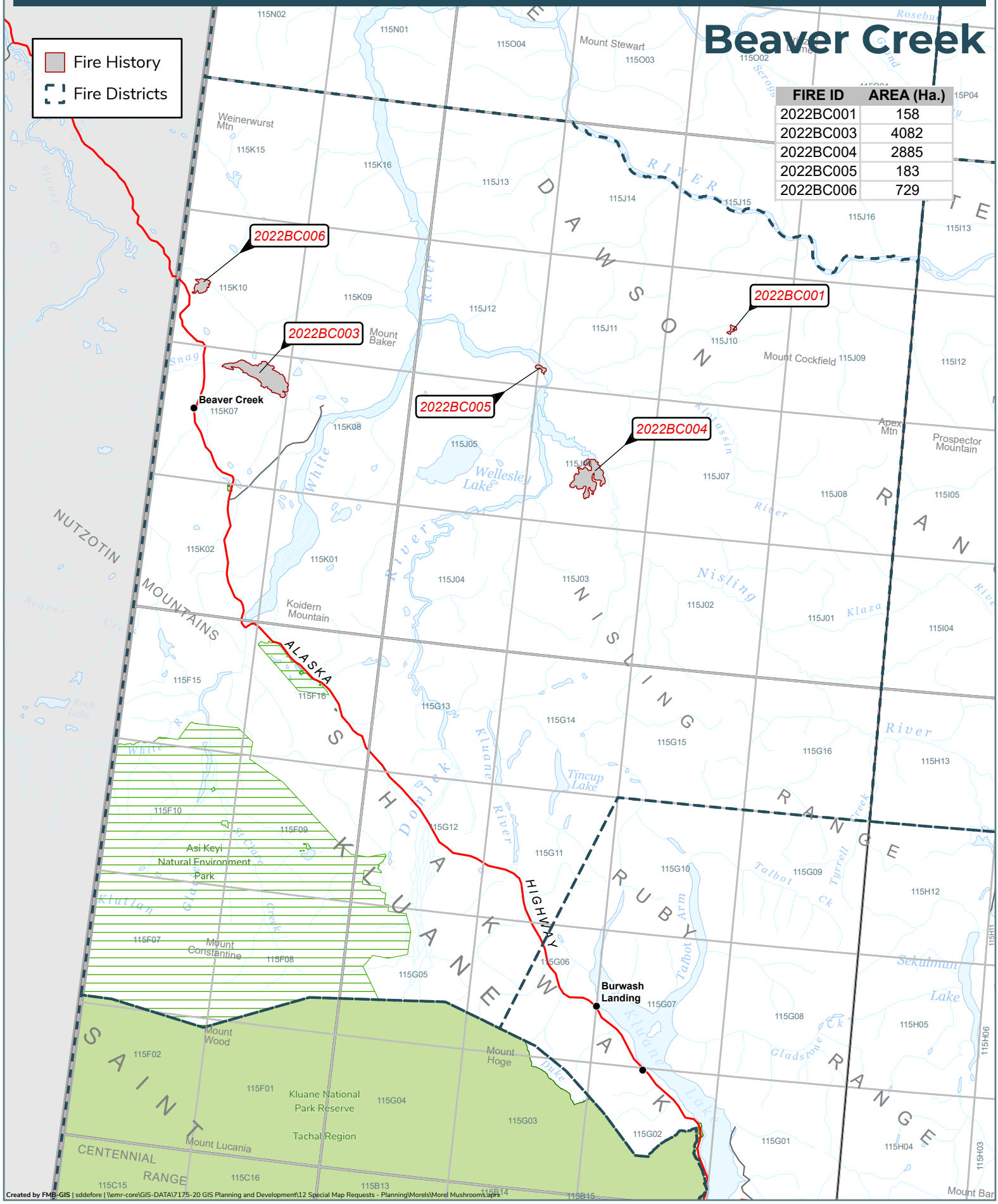

FIRE ID	AREA (Ha.)
2022BC001	158
2022BC003	4082
2022BC004	2885
2022BC005	183
2022BC006	729

Created by FMB-GIS | sddefore | \\emr-core\GIS-DATA\7175-20 GIS Planning and Development\12 Special Map Requests - Planning\Morels\Morel Mushrooms.aprx

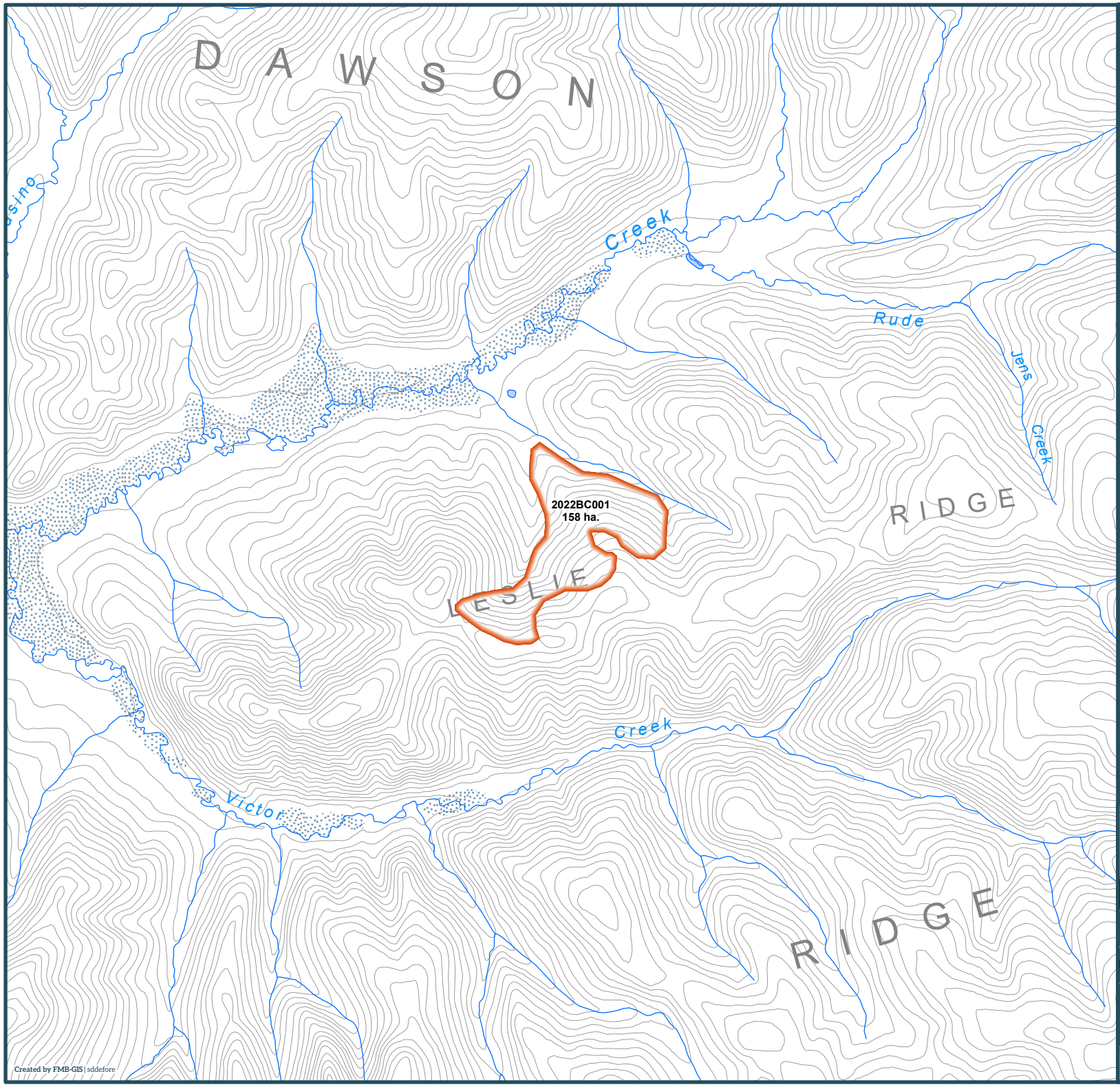

Created by FMB-GIS | sddefore

Yukon

2022 Wildland Fires

January 24, 2023

Fire District:
Beaver Creek

2022BC001

Scale: 1:50,000

0 1 2

Kilometres

Map Center: 138°44'1"W 62°38'39"N
NAD 1983 Yukon Albers

- Fire Perimeter
- Surveyed Land Parcels
- Easements
- Land Dispositions
- Parks and Campgrounds
- Parks and Protected Areas
- First Nation Settlement Lands - Surveyed
- Interim Protected Settlement Lands
- Rivers & Streams
- Wetlands
- Lakes

1:250,000 NTS Map Series Numbers

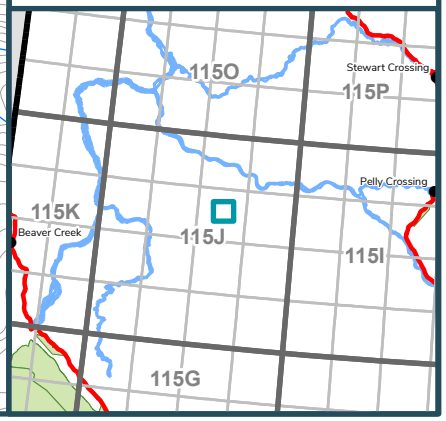

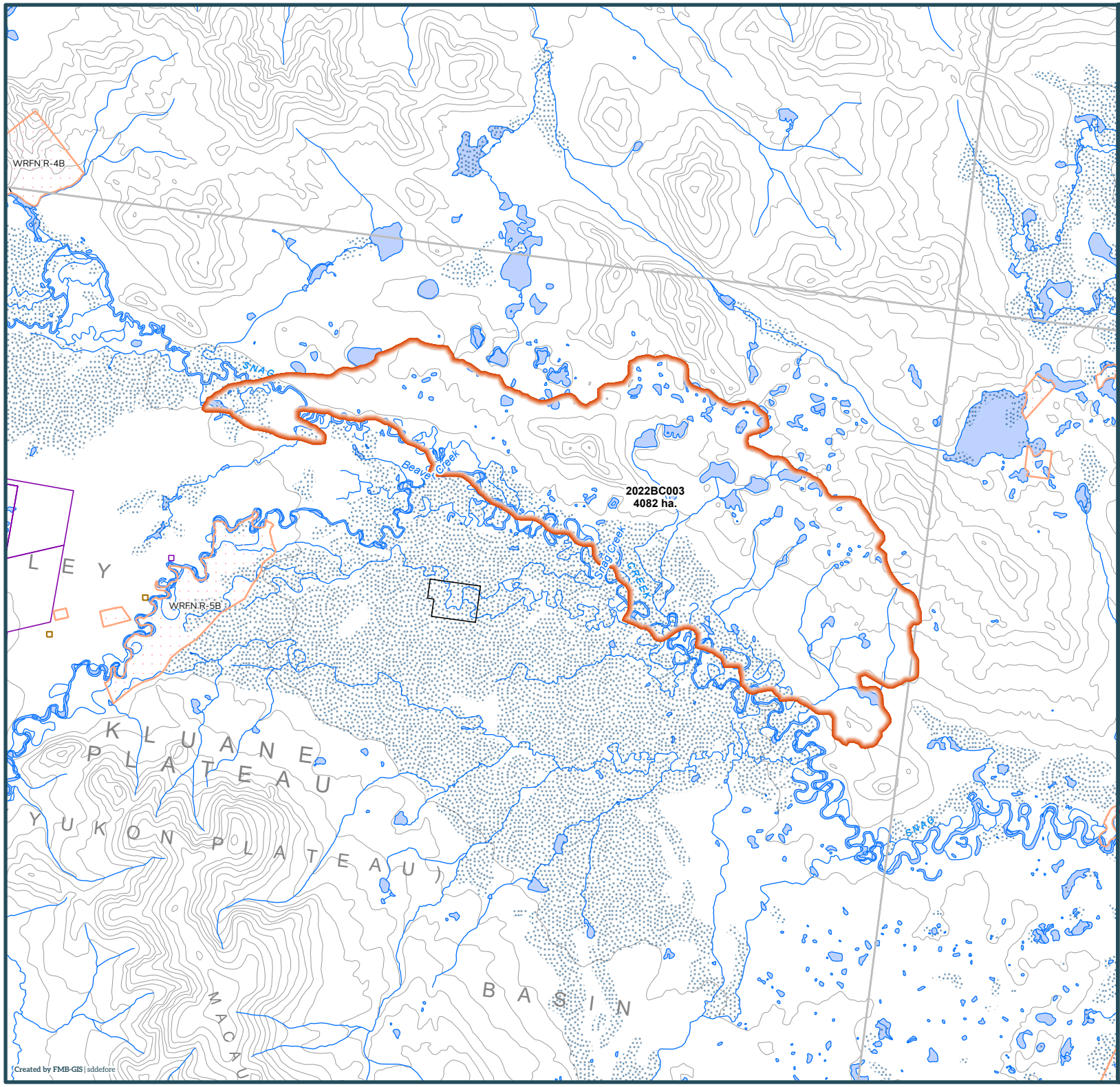

Yukon

2022 Wildland Fires

January 24, 2023

Fire District:
Beaver Creek

2022BC003

Scale: 1:100,000

0 1 2

Kilometres

Map Center: 140°38'5"W 62°27'5"N
NAD 1983 Yukon Albers

- Fire Perimeter
- Surveyed Land Parcels
- Easements
- Land Dispositions
- Parks and Campgrounds
- Parks and Protected Areas
- First Nation Settlement Lands - Surveyed
- Interim Protected Settlement Lands
- Rivers & Streams
- Wetlands
- Lakes

1:250,000 NTS Map Series Numbers

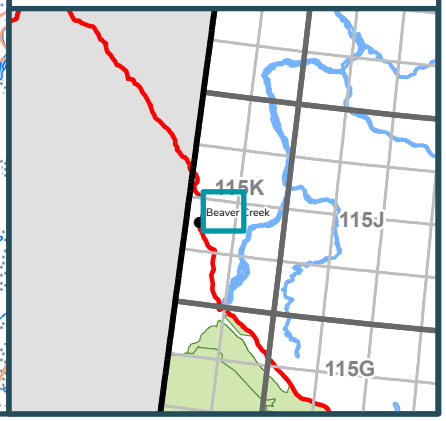

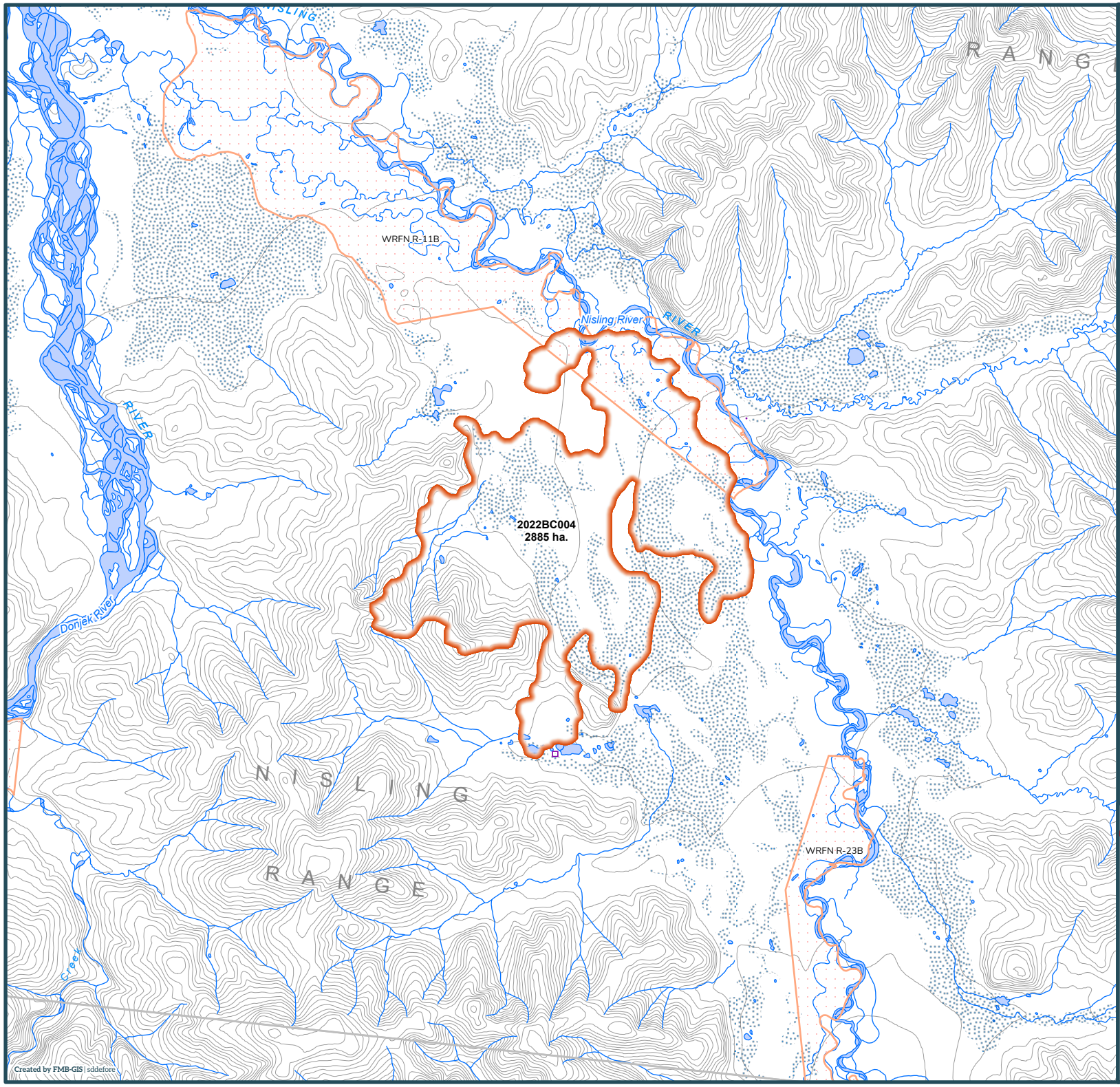

Yukon

2022 Wildland Fires

January 24, 2023

Fire District:
Beaver Creek

2022BC004

Scale: 1:100,000

0 1 2

Kilometres

Map Center: 139°15'14"W 62°20'17"N
NAD 1983 Yukon Albers

- Fire Perimeter
- Surveyed Land Parcels
- Easements
- Land Dispositions
- Parks and Campgrounds
- Parks and Protected Areas
- First Nation Settlement Lands - Surveyed
- Interim Protected Settlement Lands
- Rivers & Streams
- Wetlands
- Lakes

1:250,000 NTS Map Series Numbers

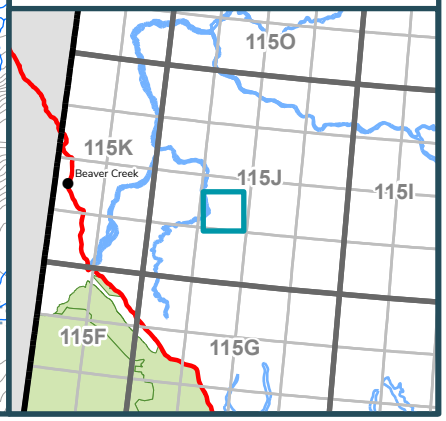

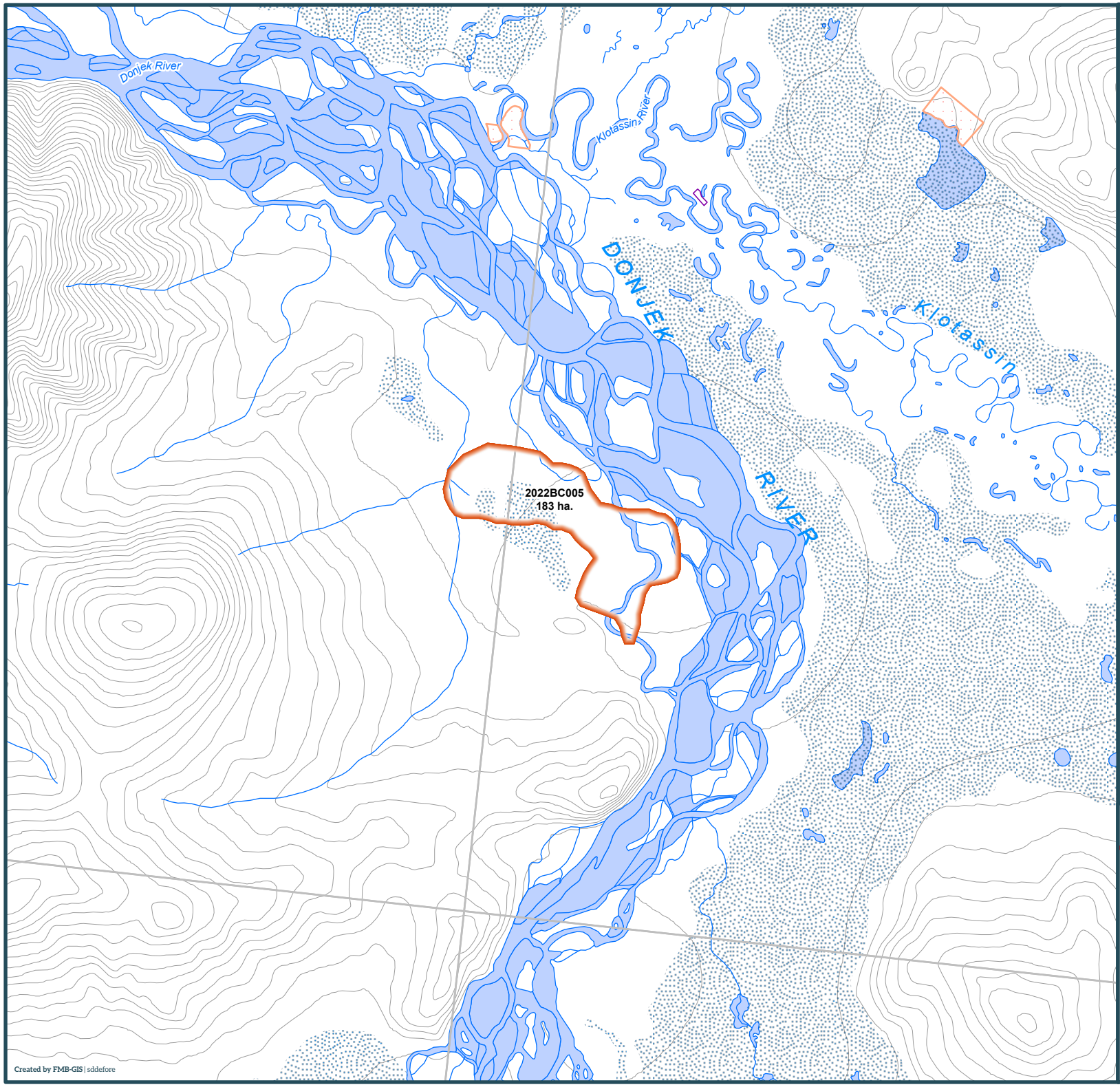

Yukon

2022 Wildland Fires

January 24, 2023

Fire District:
Beaver Creek

2022BC005

Scale: 1:50,000

0 1 2

Kilometres

Map Center: 139°29'22"W 62°31'57"N
NAD 1983 Yukon Albers

- Fire Perimeter
- Surveyed Land Parcels
- Easements
- Land Dispositions
- Parks and Campgrounds
- Parks and Protected Areas
- First Nation Settlement Lands - Surveyed
- Interim Protected Settlement Lands
- Rivers & Streams
- Wetlands
- Lakes

1:250,000 NTS Map Series Numbers

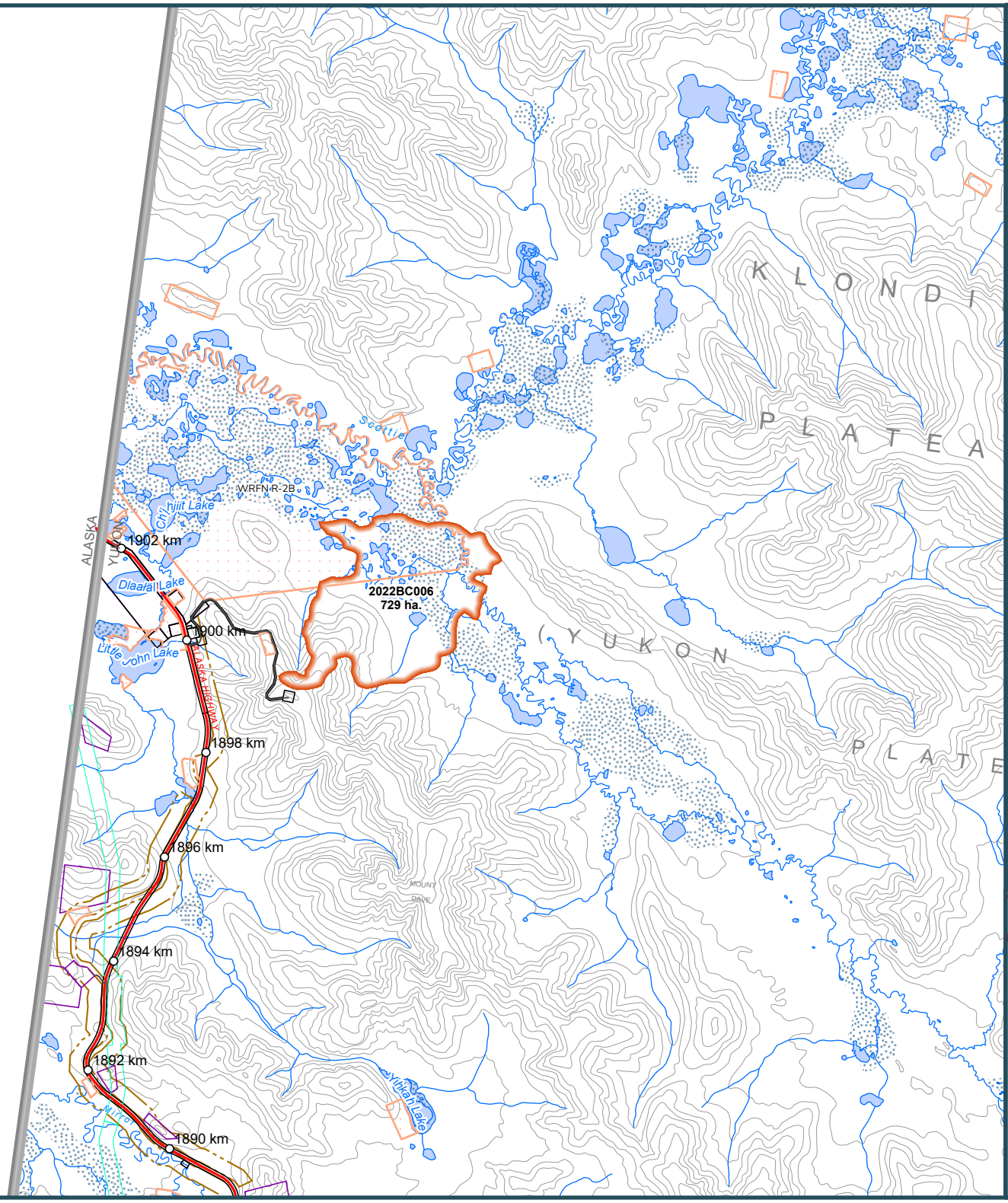

Yukon

2022 Wildland Fires

January 24, 2023

Fire District:
Beaver Creek

2022BC006

Scale: 1:100,000

0 1 2

Kilometres

Map Center: 140°54'1"W 62°36'38"N
NAD 1983 Yukon Albers

- Fire Perimeter
- Surveyed Land Parcels
- Easements
- Land Dispositions
- Parks and Campgrounds
- Parks and Protected Areas
- First Nation Settlement Lands - Surveyed
- Interim Protected Settlement Lands
- Rivers & Streams
- Wetlands
- Lakes

1:250,000 NTS Map Series Numbers

Created by FMB-GIS | sddefore

Yukon 2022 Wildland Fire Overview

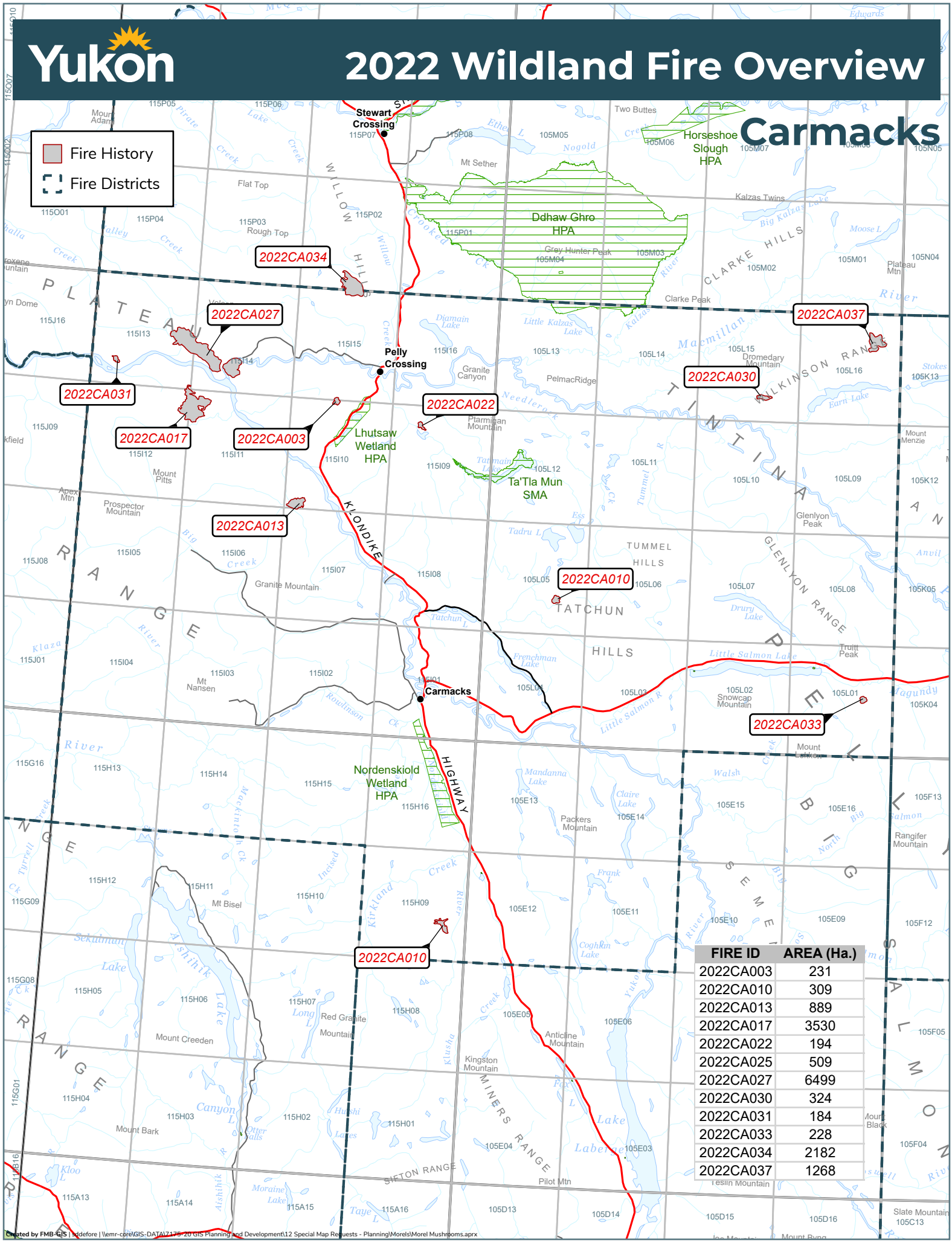

FIRE ID	AREA (Ha.)
2022CA003	231
2022CA010	309
2022CA013	889
2022CA017	3530
2022CA022	194
2022CA025	509
2022CA027	6499
2022CA030	324
2022CA031	184
2022CA033	228
2022CA034	2182
2022CA037	1268

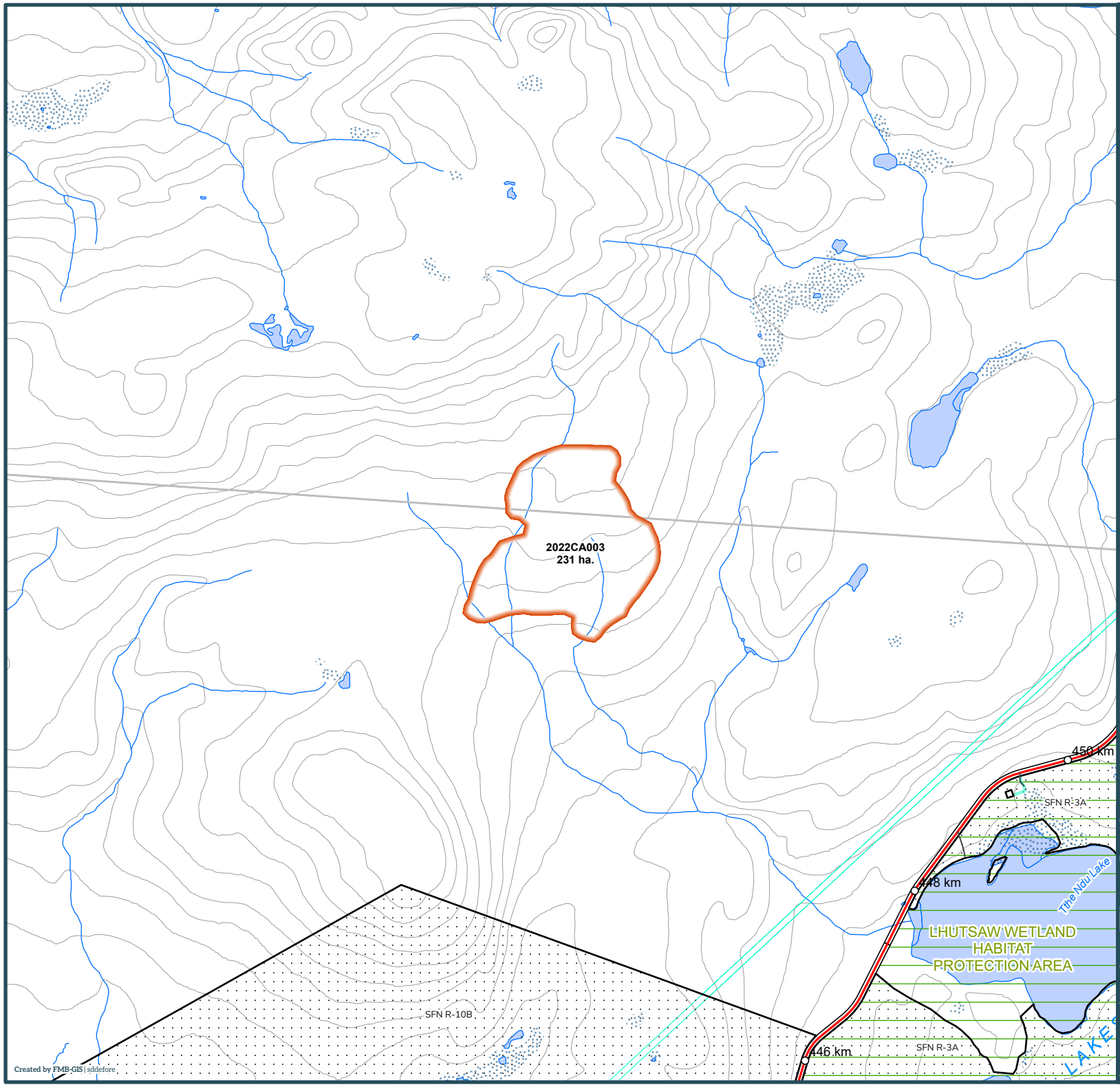

Yukon

2022 Wildland Fires

January 24, 2023

Fire District:
Carmacks

2022CA003

Scale: 1:50,000

0 1 2

Kilometres

Map Center: 136°46'45"W 62°44'50"N
NAD 1983 Yukon Albers

- Fire Perimeter
- Surveyed Land Parcels
- Easements
- Land Dispositions
- Parks and Campgrounds
- Parks and Protected Areas
- First Nation Settlement Lands - Surveyed
- Interim Protected Settlement Lands
- Rivers & Streams
- Wetlands
- Lakes

1:250,000 NTS Map Series Numbers

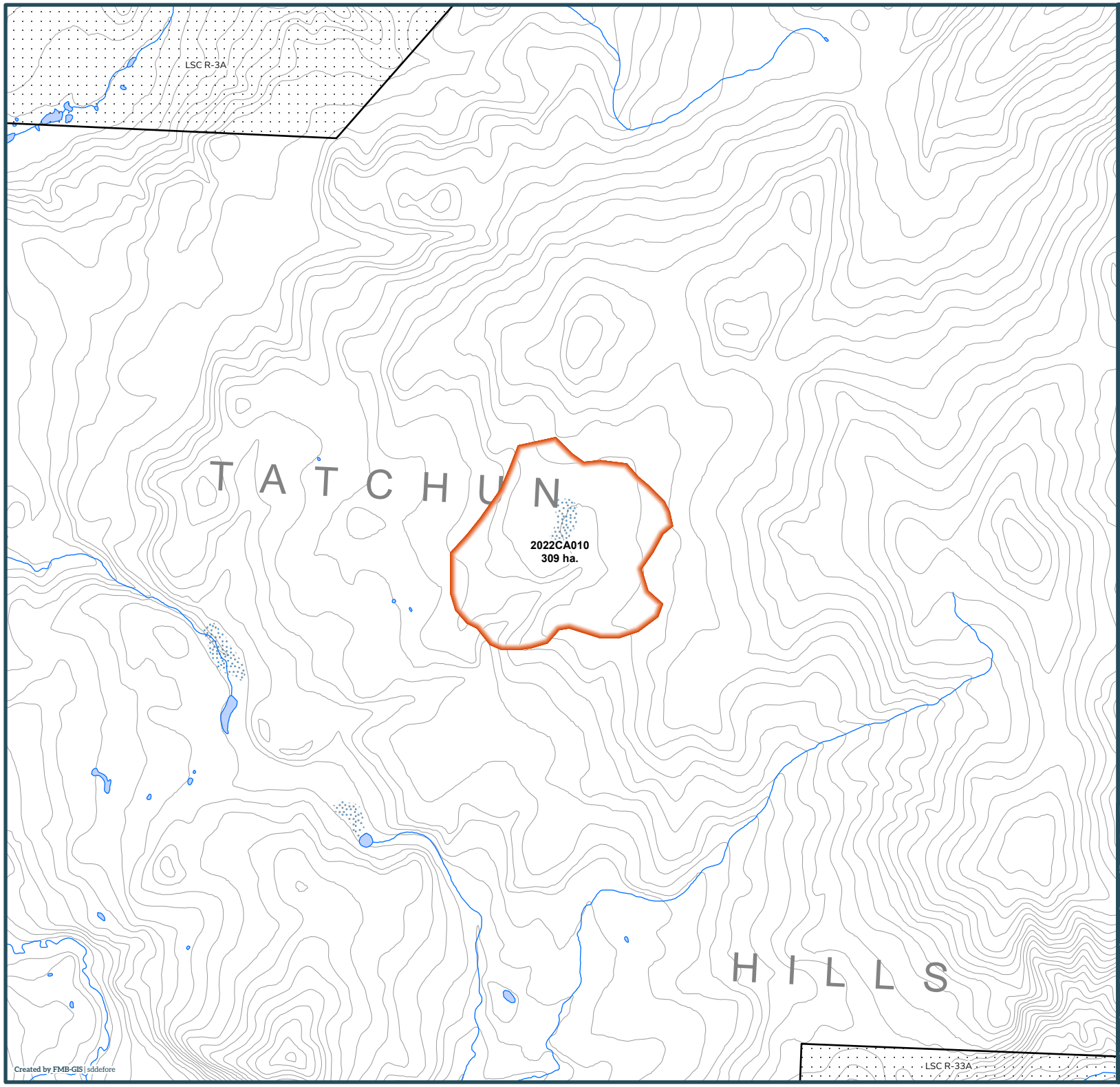

Yukon

2022 Wildland Fires

January 24, 2023

Fire District:
Carmacks

2022CA010

Scale: 1:50,000

0 1 2

Kilometres

Map Center: 135°38'55"W 62°19'47"N
NAD 1983 Yukon Albers

- Fire Perimeter
- Surveyed Land Parcels
- Easements
- Land Dispositions
- Parks and Campgrounds
- Parks and Protected Areas
- First Nation Settlement Lands - Surveyed
- Interim Protected Settlement Lands
- Rivers & Streams
- Wetlands
- Lakes

1:250,000 NTS Map Series Numbers

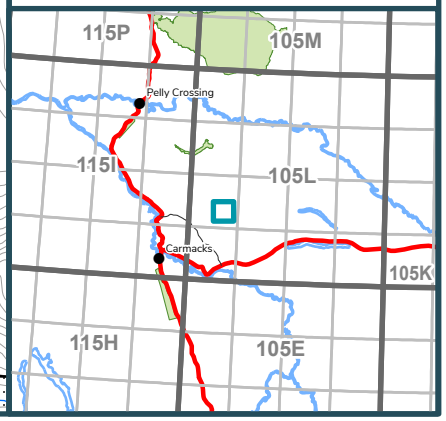

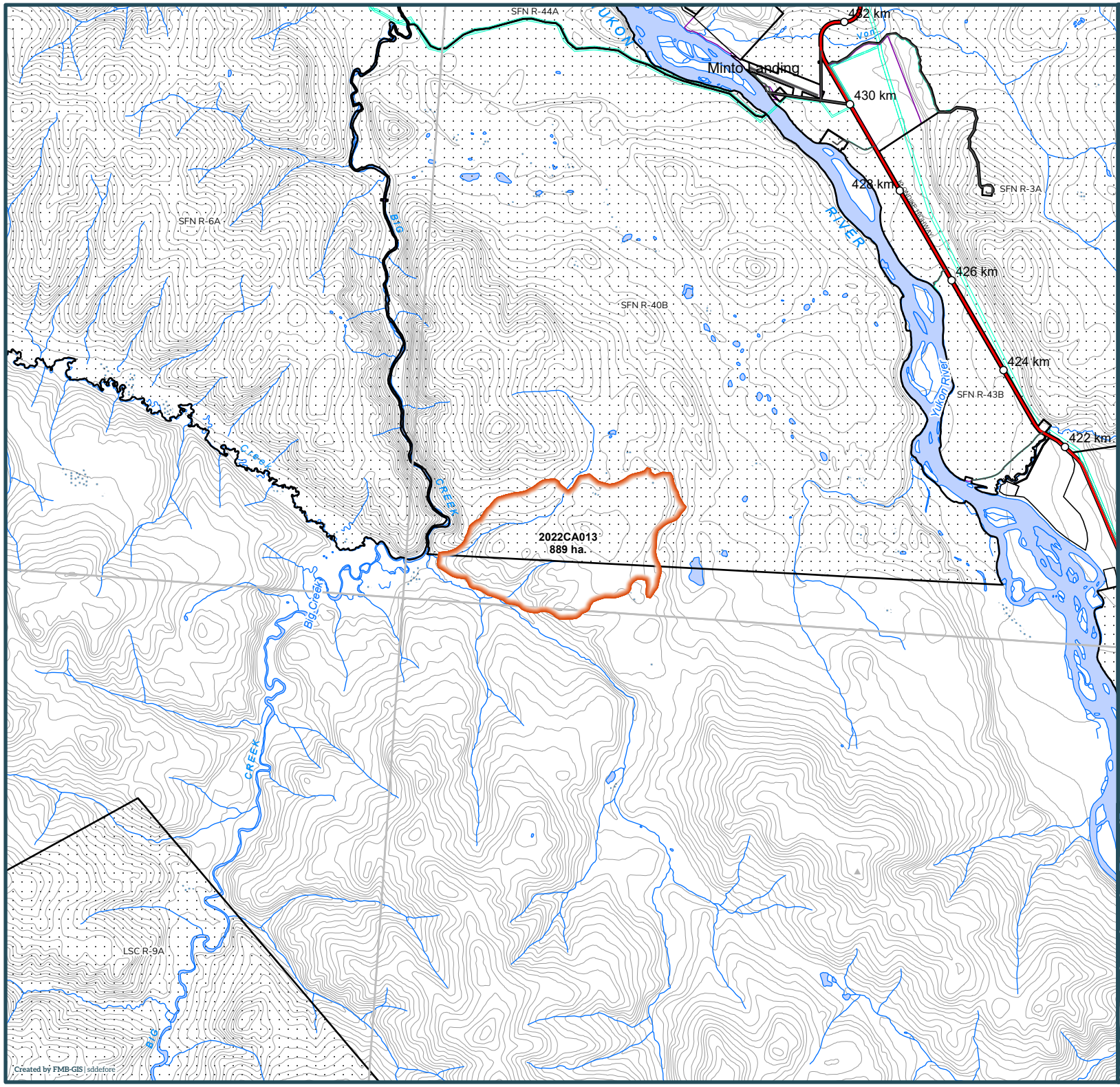

Yukon

2022 Wildland Fires

January 24, 2023

Fire District:
Carmacks

2022CA013

Scale: 1:100,000

0 1 2

Kilometres

Map Center: 136°56'32"W 62°30'41"N
NAD 1983 Yukon Albers

- Fire Perimeter
- Surveyed Land Parcels
- Easements
- Land Dispositions
- Parks and Campgrounds
- Parks and Protected Areas
- First Nation Settlement Lands - Surveyed
- Interim Protected Settlement Lands
- Rivers & Streams
- Wetlands
- Lakes

1:250,000 NTS Map Series Numbers

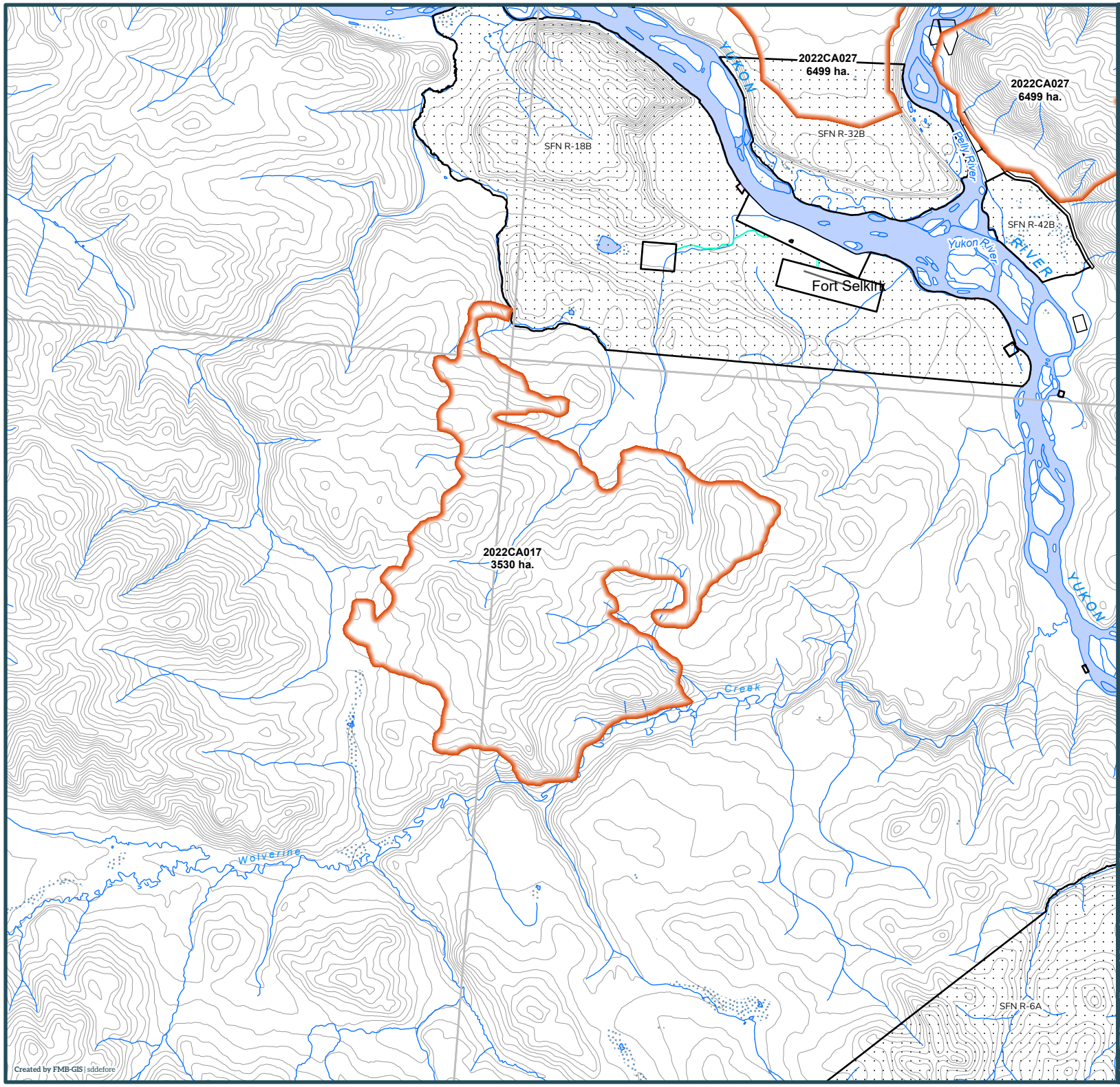

Yukon

2022 Wildland Fires

January 24, 2023

Fire District:
Carmacks

2022CA017

Scale: 1:100,000

0 1 2

Kilometres

Map Center: 137°28'32"W 62°43'8"N
NAD 1983 Yukon Albers

- Fire Perimeter
- Surveyed Land Parcels
- Easements
- Land Dispositions
- Parks and Campgrounds
- Parks and Protected Areas
- First Nation Settlement Lands - Surveyed
- Interim Protected Settlement Lands
- Rivers & Streams
- Wetlands
- Lakes

1:250,000 NTS Map Series Numbers

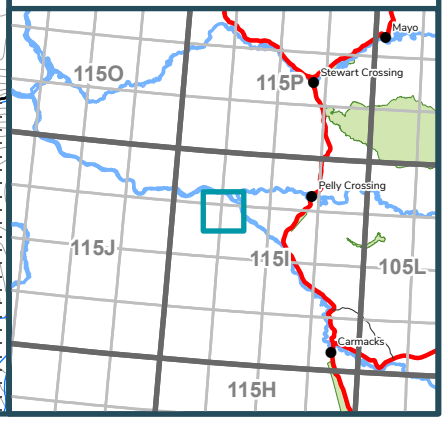

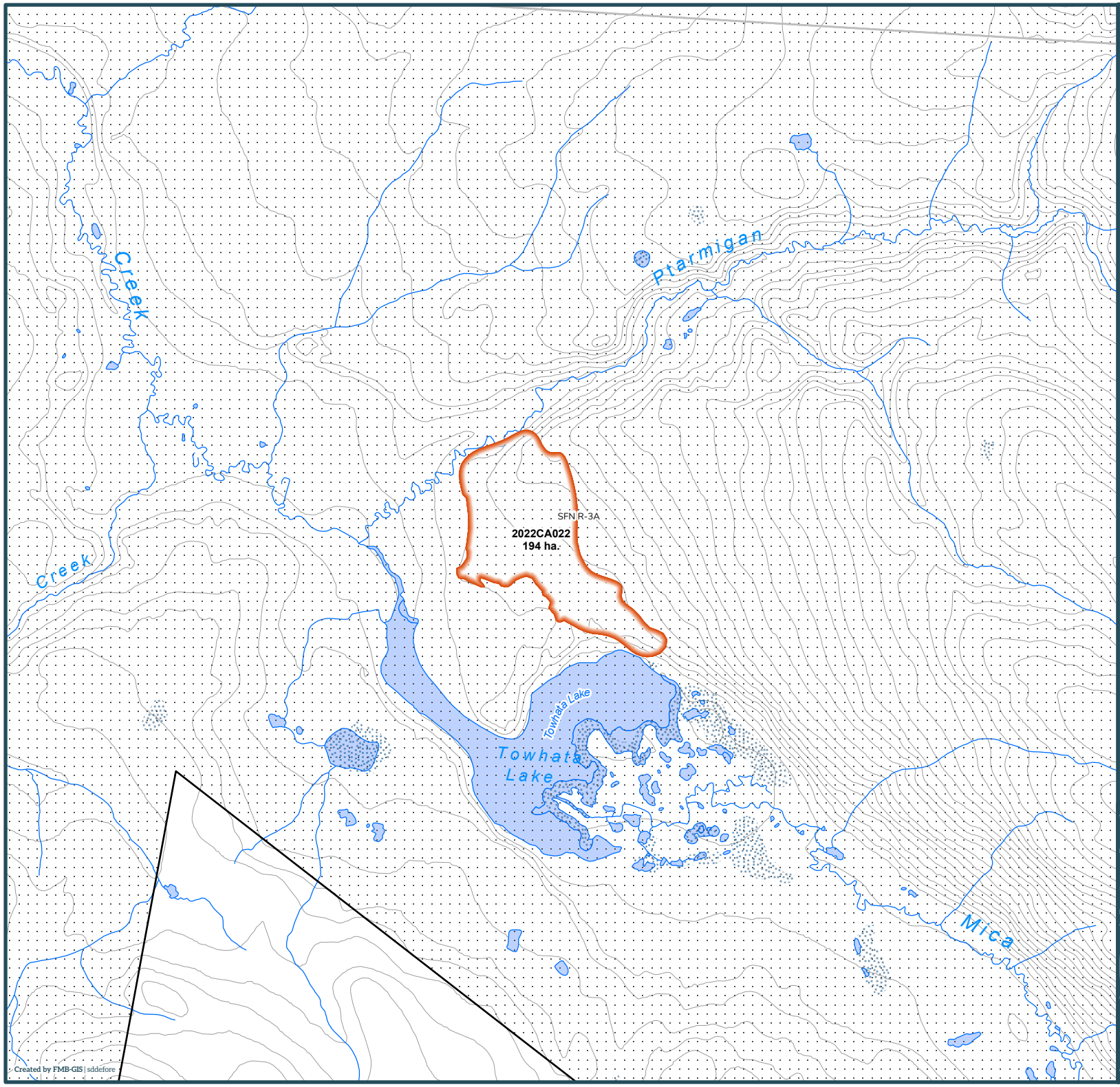

Created by FMB-GIS | sddefore

Yukon

2022 Wildland Fires

January 24, 2023

Fire District:
Carmacks

2022CA022

Scale: 1:50,000

0 1 2

Kilometres

Map Center: 136°21'W 62°42'15"N
NAD 1983 Yukon Albers

- Fire Perimeter
- Surveyed Land Parcels
- Easements
- Land Dispositions
- Parks and Campgrounds
- Parks and Protected Areas
- First Nation Settlement Lands - Surveyed
- Interim Protected Settlement Lands
- Rivers & Streams
- Wetlands
- Lakes

1:250,000 NTS Map Series Numbers

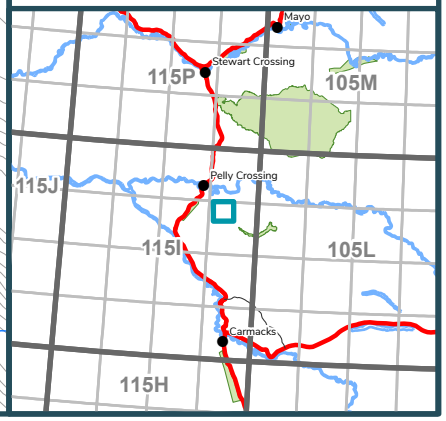

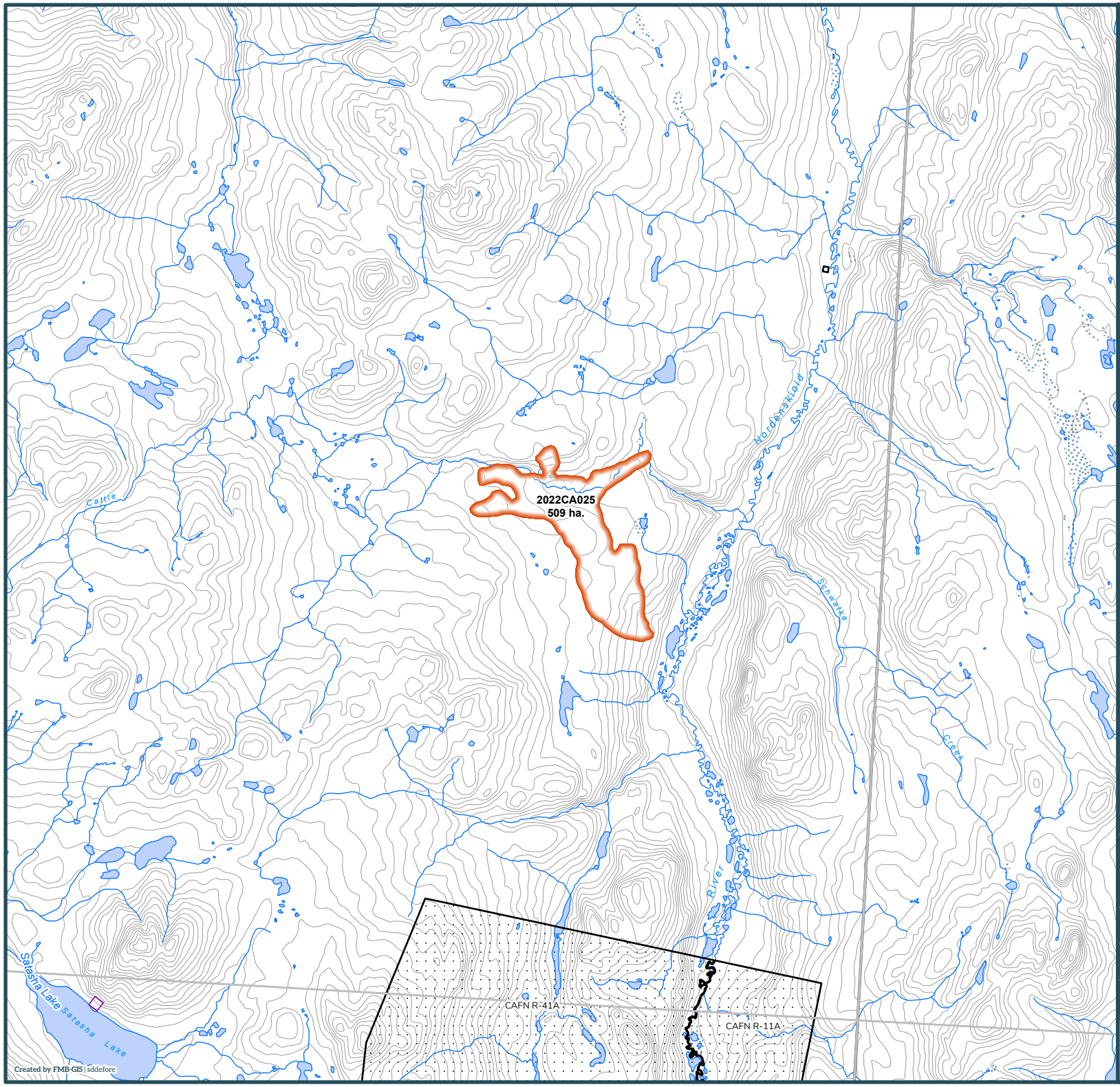

Yukon

2022 Wildland Fires

January 24, 2023

Fire District:
Carmacks

2022CA025

Scale: 1:100,000

0 1 2

Kilometres

Map Center: 136°6'59"W 61°34'45"N
NAD 1983 Yukon Albers

- Fire Perimeter
- Surveyed Land Parcels
- Easements
- Land Dispositions
- Parks and Campgrounds
- Parks and Protected Areas
- First Nation Settlement Lands - Surveyed
- Interim Protected Settlement Lands
- Rivers & Streams
- Wetlands
- Lakes

1:250,000 NTS Map Series Numbers

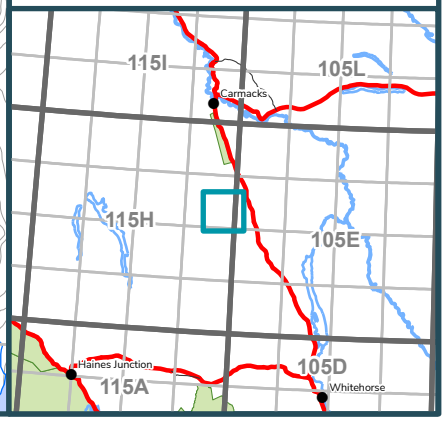

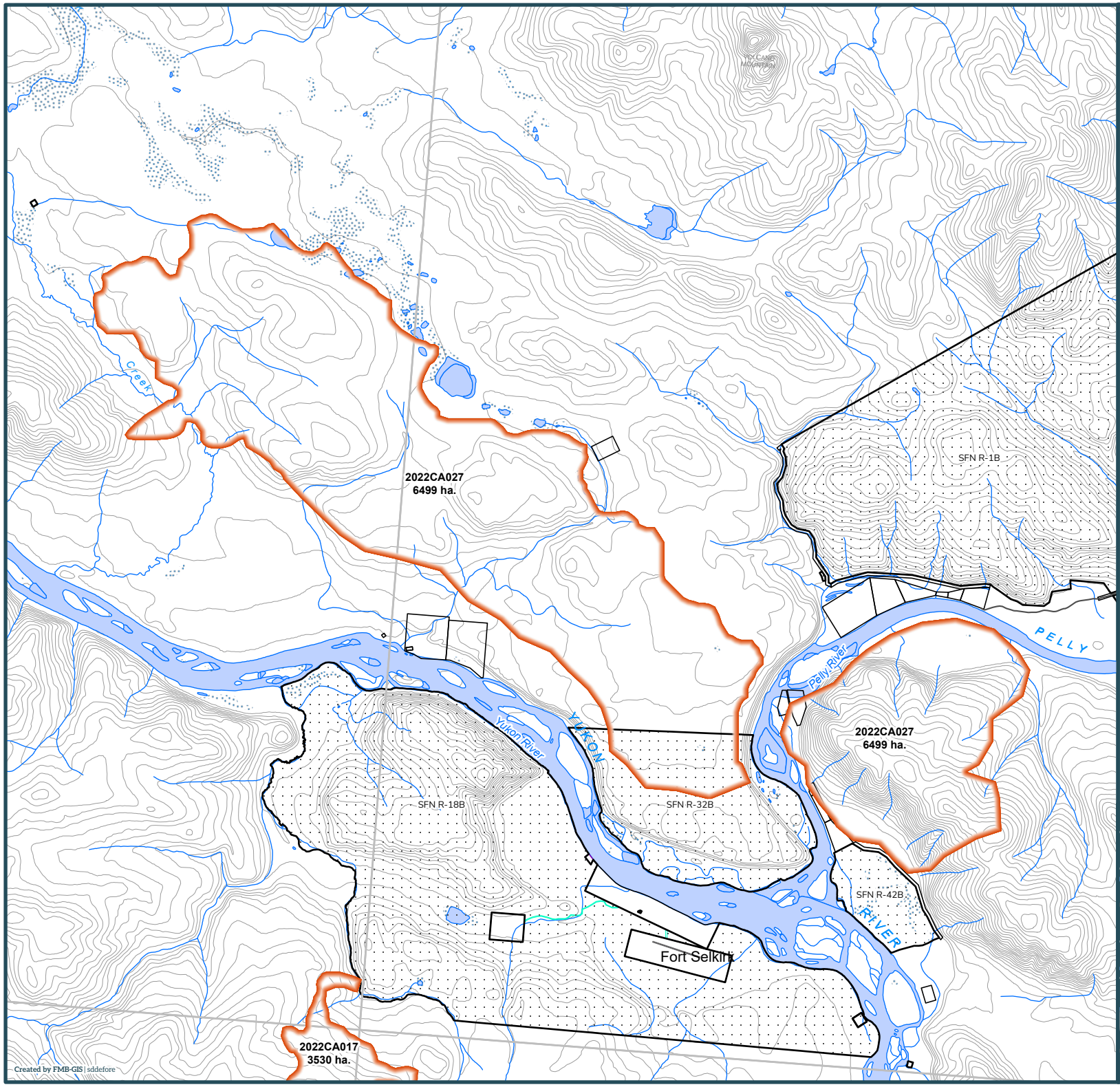

Yukon

2022 Wildland Fires

January 24, 2023

Fire District:
Carmacks

2022CA027

Scale: 1:100,000

0 1 2

Kilometres

Map Center: 137°26'18"W 62°50'11"N
NAD 1983 Yukon Albers

- Fire Perimeter
- Surveyed Land Parcels
- Easements
- Land Dispositions
- Parks and Campgrounds
- Parks and Protected Areas
- First Nation Settlement Lands - Surveyed
- Interim Protected Settlement Lands
- Rivers & Streams
- Wetlands
- Lakes

1:250,000 NTS Map Series Numbers

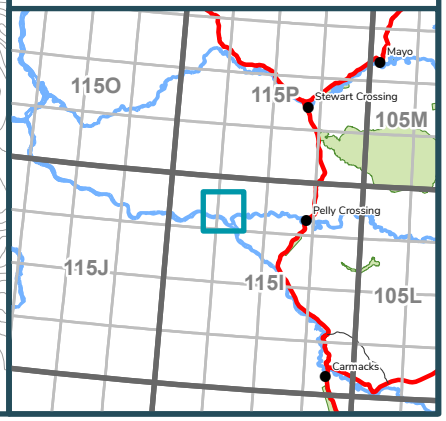

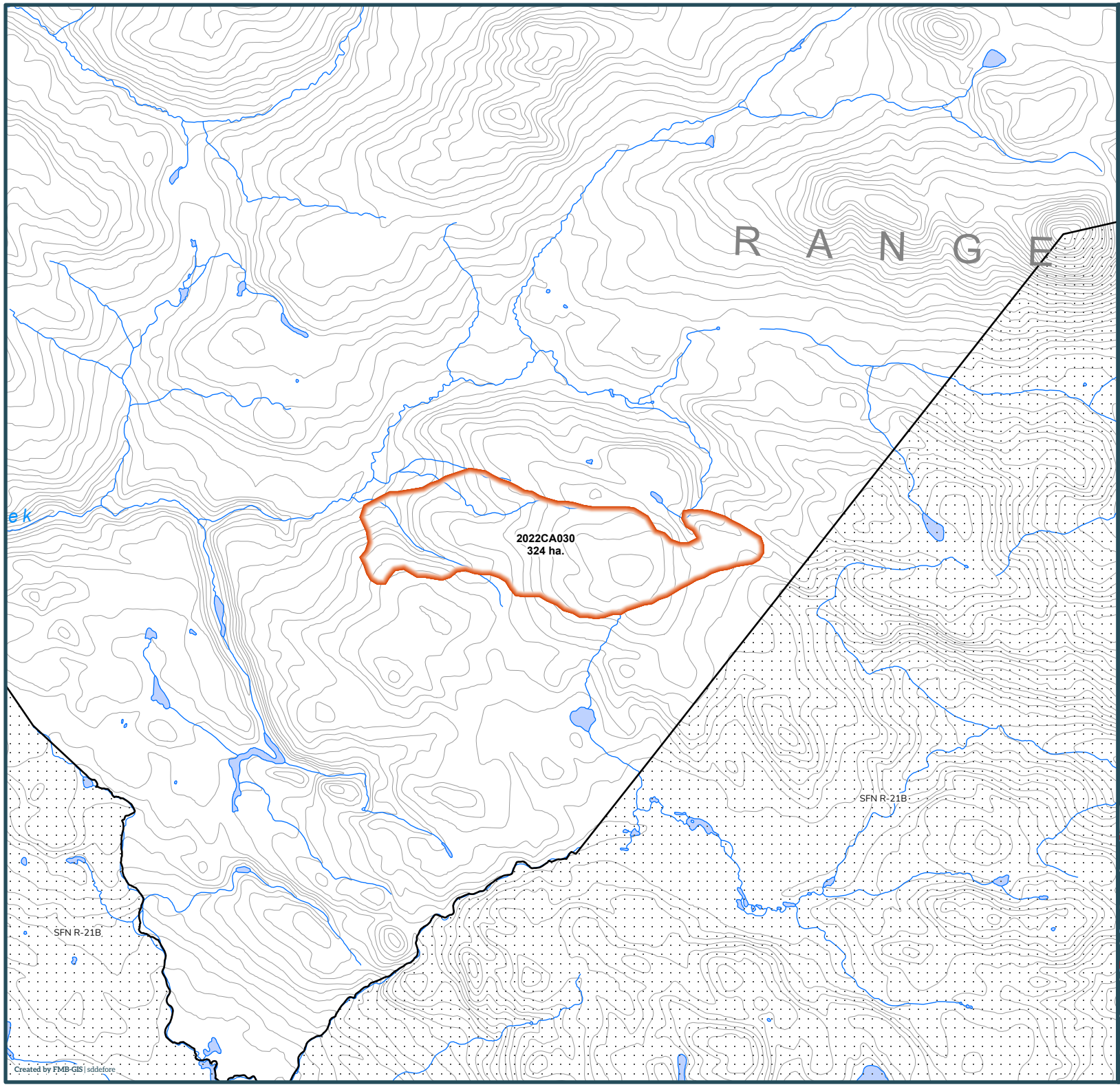

Yukon

2022 Wildland Fires

January 24, 2023

Fire District:
Carmacks

2022CA030

Scale: 1:50,000

0 1 2

Kilometres

Map Center: 134°40'9"W 62°48'19"N
NAD 1983 Yukon Albers

- Fire Perimeter
- Surveyed Land Parcels
- Easements
- Land Dispositions
- Parks and Campgrounds
- Parks and Protected Areas
- First Nation Settlement Lands - Surveyed
- Interim Protected Settlement Lands
- Rivers & Streams
- Wetlands
- Lakes

1:250,000 NTS Map Series Numbers

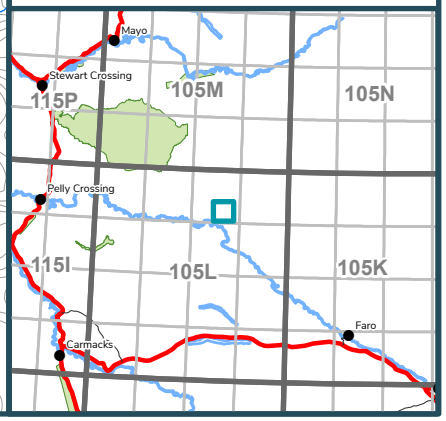

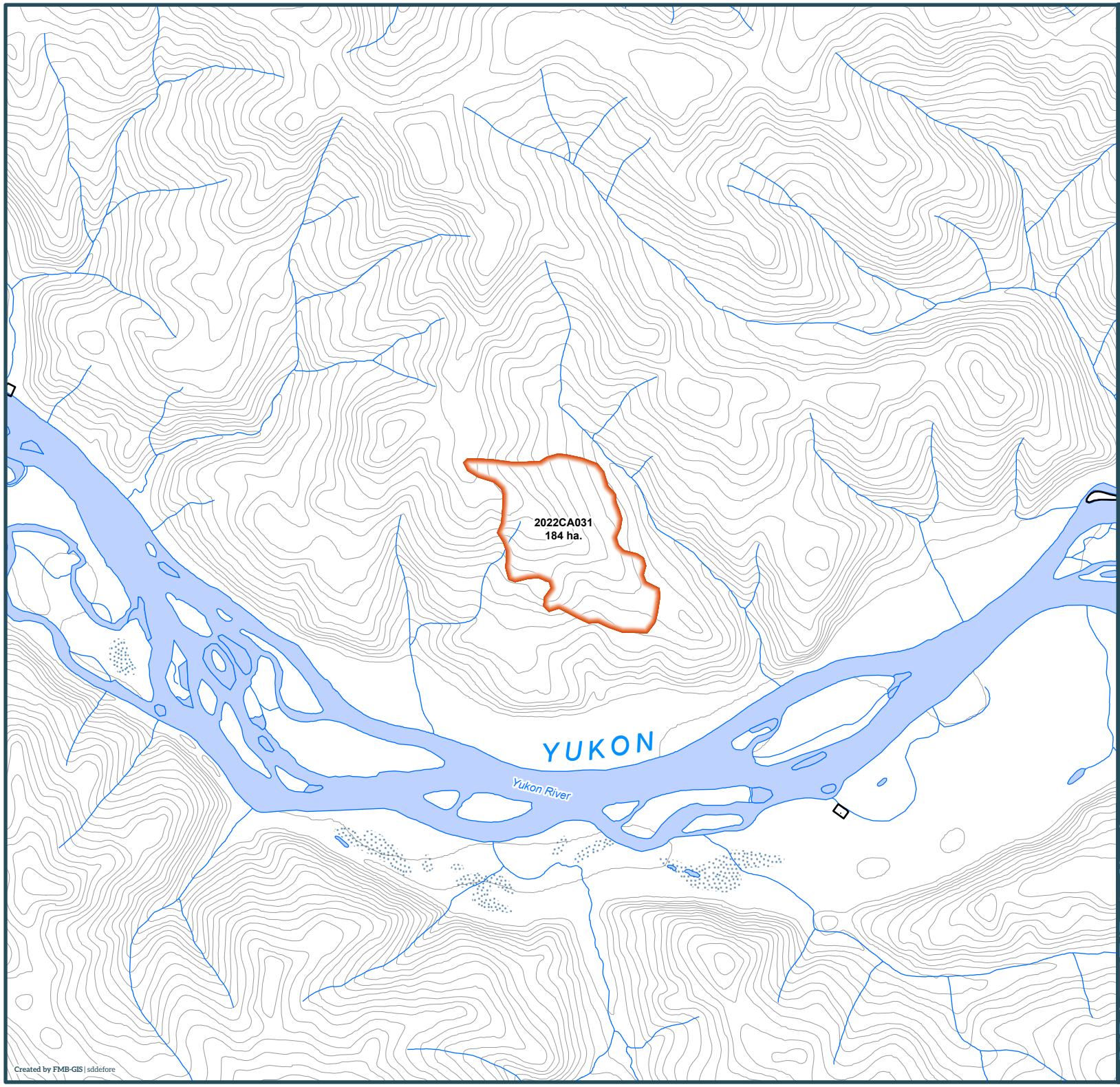

Created by FMB-GIS | sddefore

Yukon

2022 Wildland Fires

January 24, 2023

Fire District:
Carmacks

2022CA031

Scale: 1:50,000

0 1 2

Kilometres

Map Center: 137°52'50"W 62°48'16"N
NAD 1983 Yukon Albers

- Fire Perimeter
- Surveyed Land Parcels
- Easements
- Land Dispositions
- Parks and Campgrounds
- Parks and Protected Areas
- First Nation Settlement Lands - Surveyed
- Interim Protected Settlement Lands
- Rivers & Streams
- Wetlands
- Lakes

1:250,000 NTS Map Series Numbers

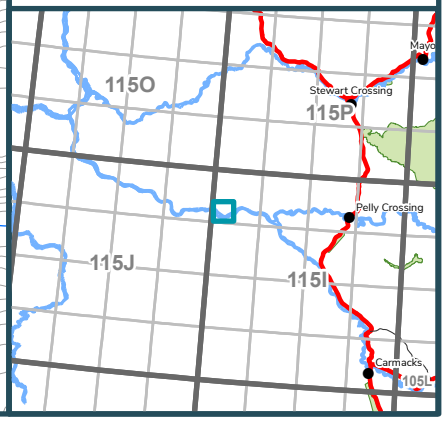

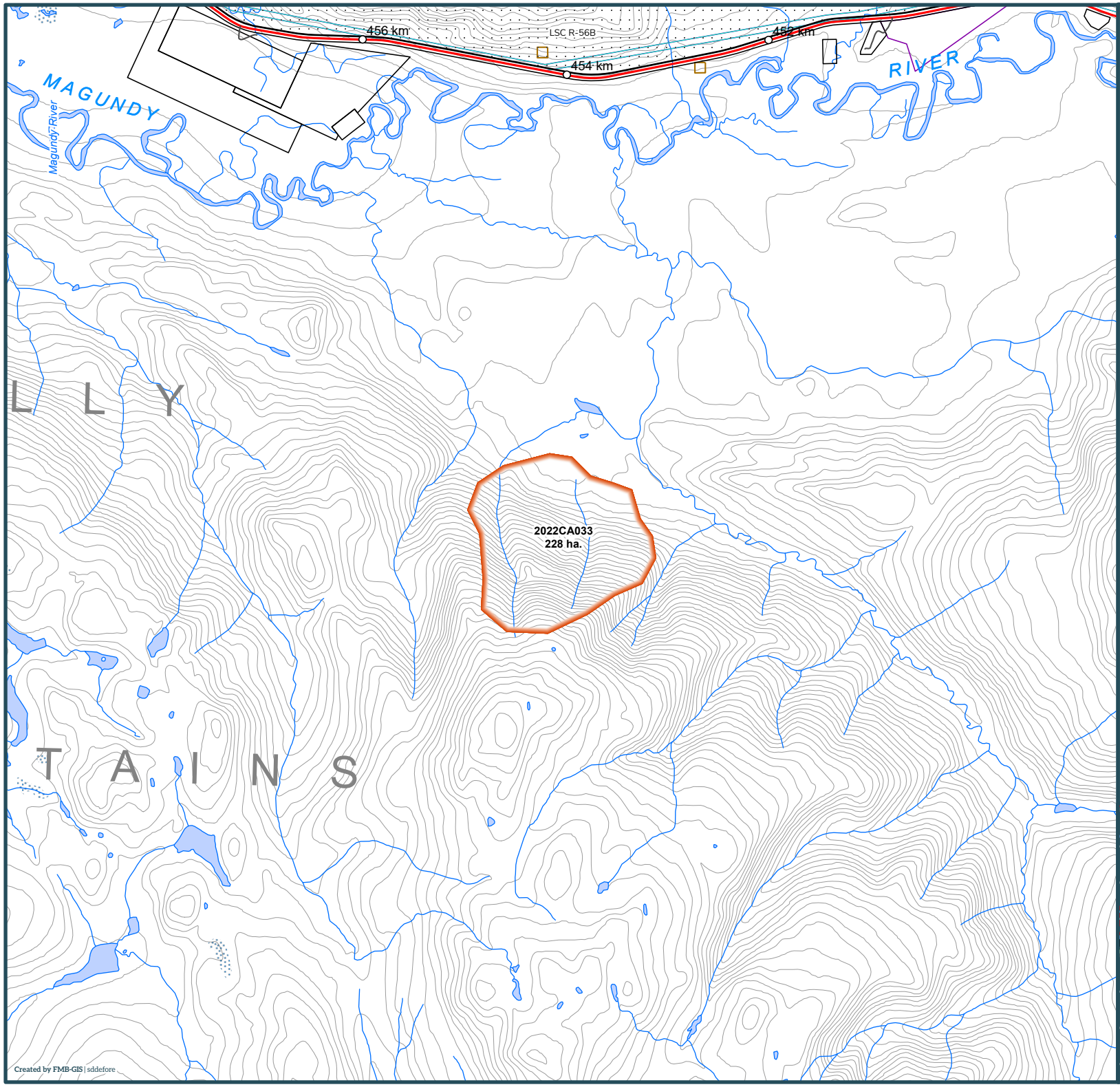

Yukon

2022 Wildland Fires

January 24, 2023

Fire District:
Carmacks

2022CA033

Scale: 1:50,000

0 1 2

Kilometres

Map Center: 134°8'30"W 62°7'45"N
NAD 1983 Yukon Albers

- Fire Perimeter
- Surveyed Land Parcels
- Easements
- Land Dispositions
- Parks and Campgrounds
- Parks and Protected Areas
- First Nation Settlement Lands - Surveyed
- Interim Protected Settlement Lands
- Rivers & Streams
- Wetlands
- Lakes

1:250,000 NTS Map Series Numbers

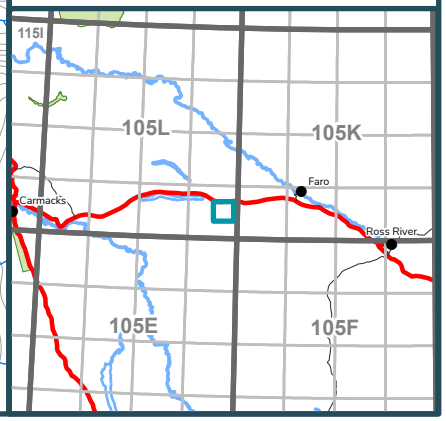

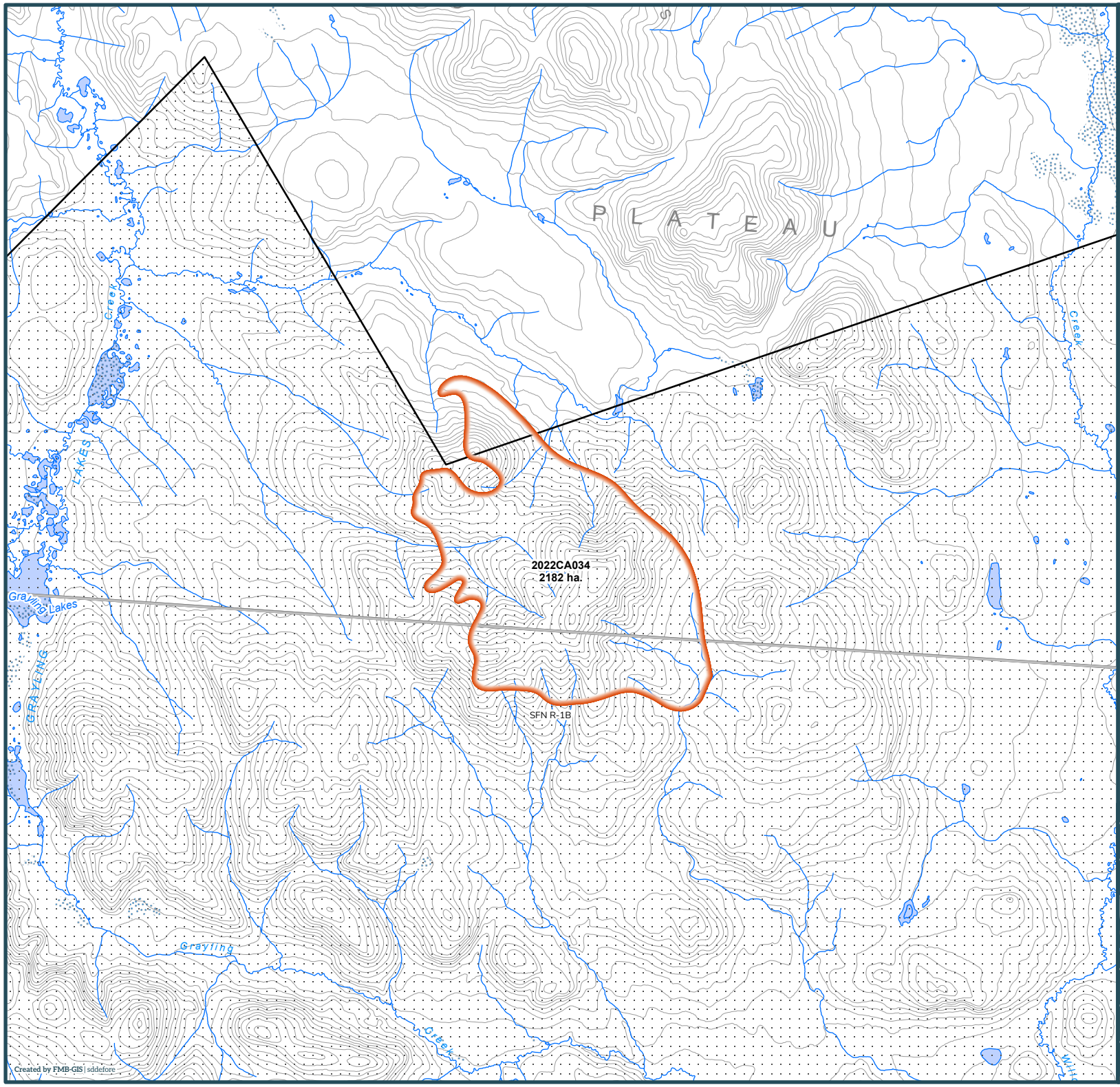

Yukon

2022 Wildland Fires

January 24, 2023

Fire District:
Carmacks

2022CA034

Scale: 1:100,000

0 1 2

Kilometres

Map Center: 136°44'23"W 63°0'54"N
NAD 1983 Yukon Albers

- Fire Perimeter
- Surveyed Land Parcels
- Easements
- Land Dispositions
- Parks and Campgrounds
- Parks and Protected Areas
- First Nation Settlement Lands - Surveyed
- Interim Protected Settlement Lands
- Rivers & Streams
- Wetlands
- Lakes

1:250,000 NTS Map Series Numbers

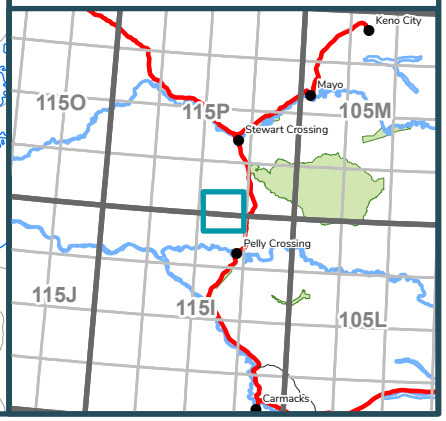

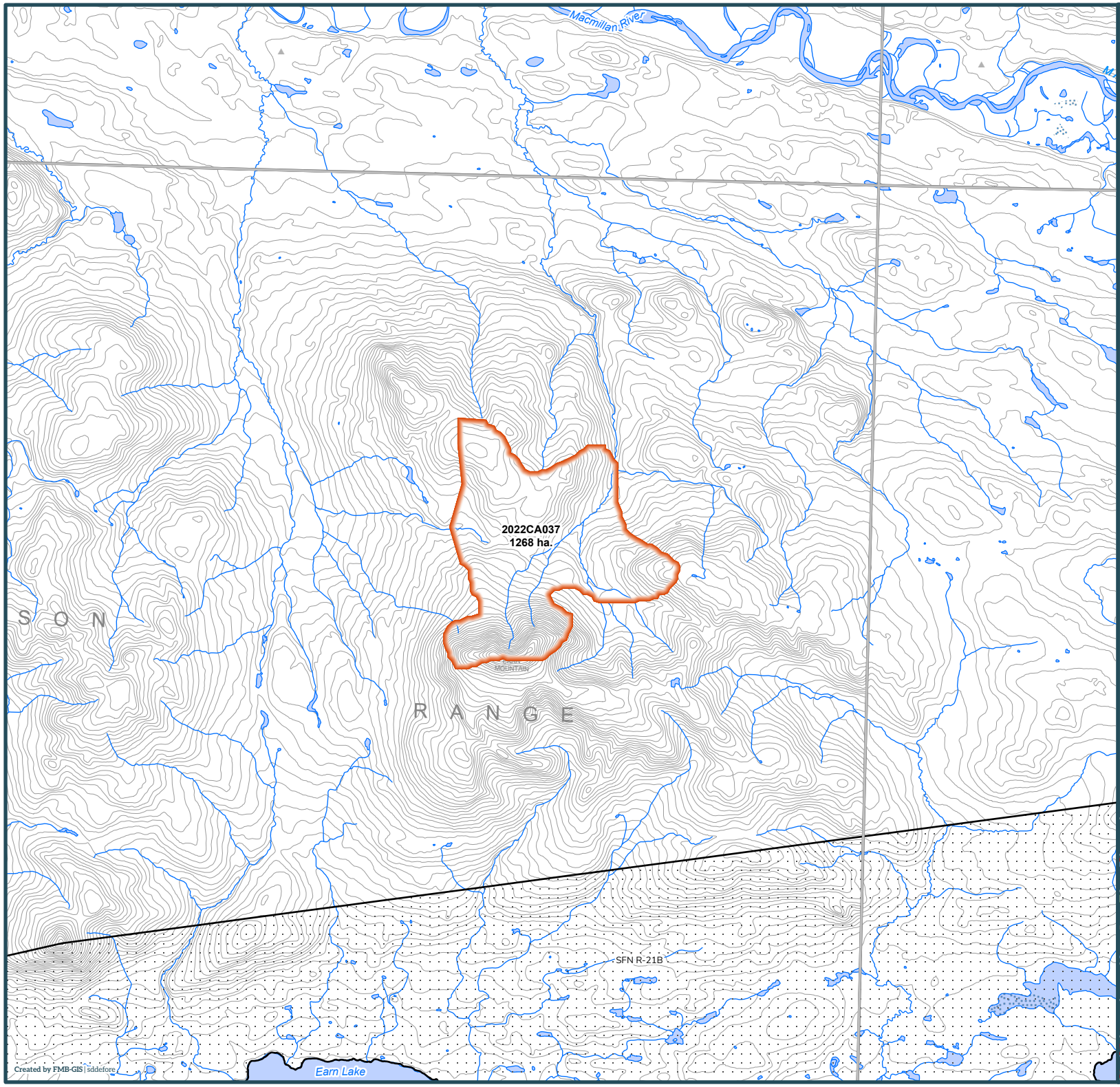

Yukon

2022 Wildland Fires

January 24, 2023

Fire District:
Carmacks

2022CA037

Scale: 1:100,000

0 1 2

Kilometres

Map Center: 134°7'1"W 62°56'13"N
NAD 1983 Yukon Albers

- Fire Perimeter
- Surveyed Land Parcels
- Easements
- Land Dispositions
- Parks and Campgrounds
- Parks and Protected Areas
- First Nation Settlement Lands - Surveyed
- Interim Protected Settlement Lands
- Rivers & Streams
- Wetlands
- Lakes

1:250,000 NTS Map Series Numbers

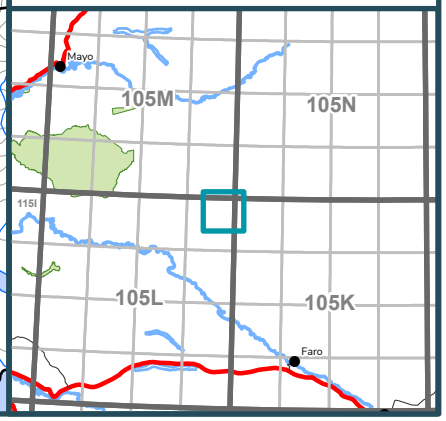

Yukon 2022 Wildland Fire Overview

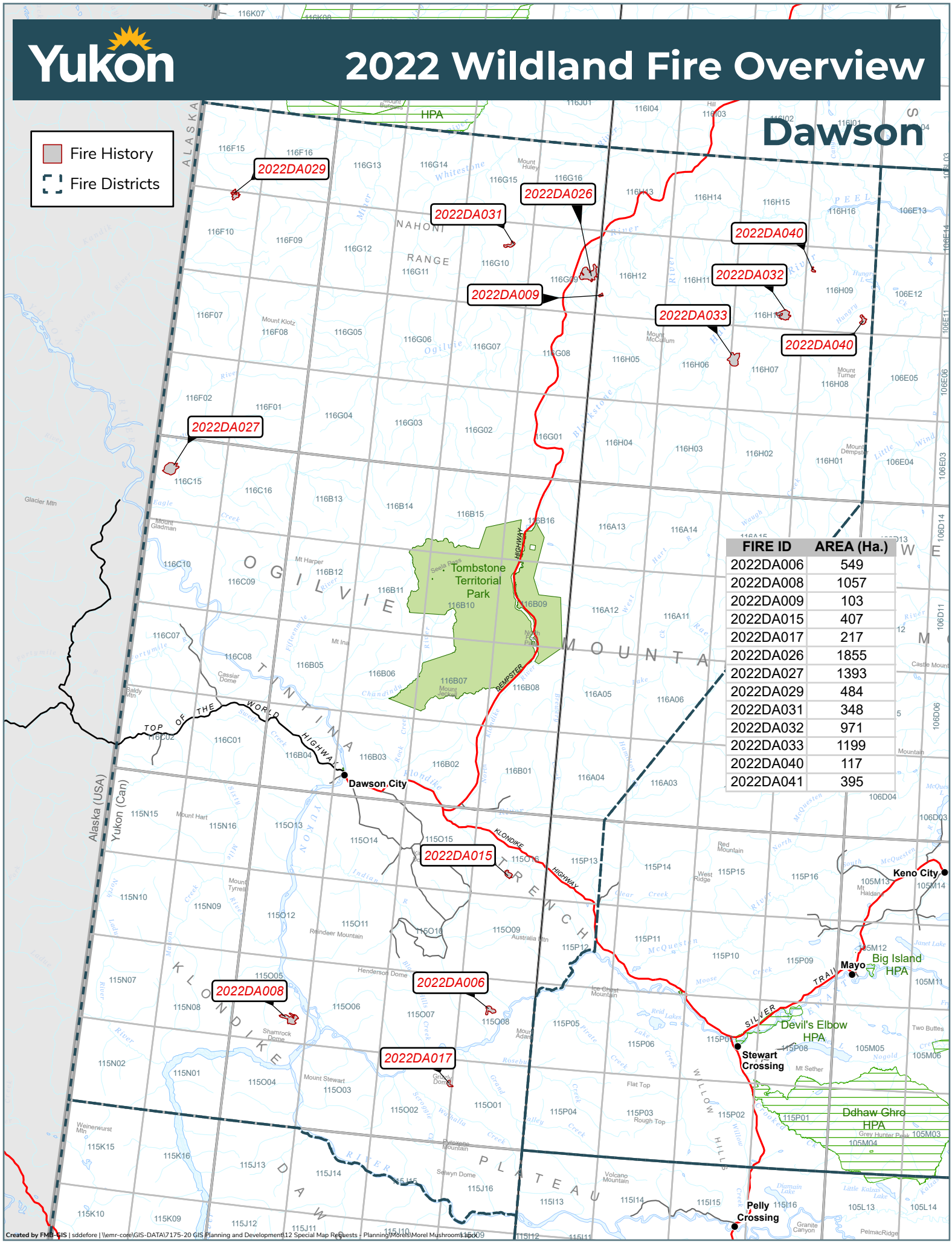

FIRE ID	AREA (Ha.)
2022DA006	549
2022DA008	1057
2022DA009	103
2022DA015	407
2022DA017	217
2022DA026	1855
2022DA027	1393
2022DA029	484
2022DA031	348
2022DA032	971
2022DA033	1199
2022DA040	117
2022DA041	395

Created by FMB-GIS | sddefore | \\emr-core\GIS-DATA\7175-20 GIS Planning and Development\12 Special Map Requests - Planning\Morels\Morel Mushrooms.mxd

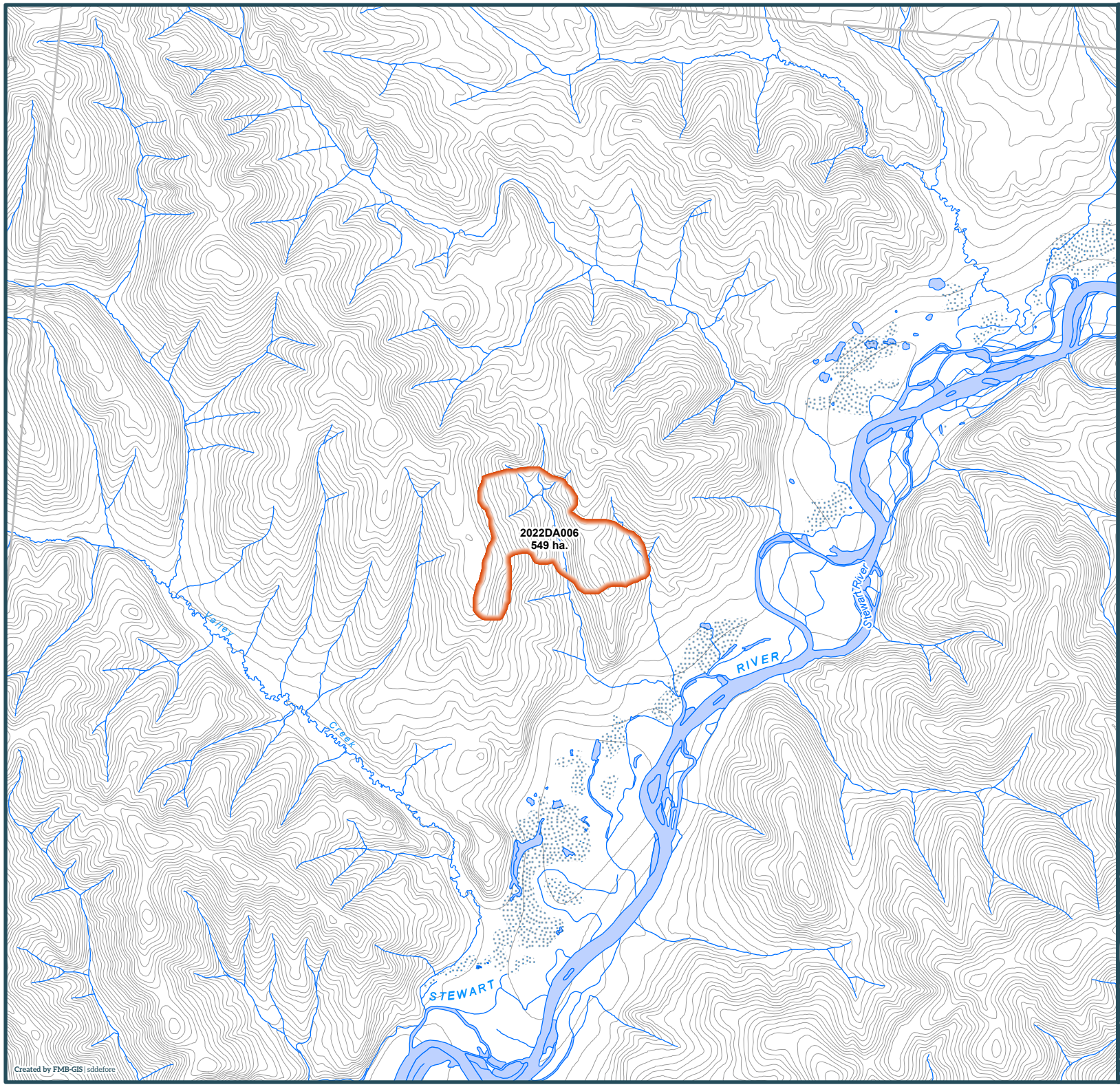

Created by FMB-GIS | sddefore

Yukon

2022 Wildland Fires

January 24, 2023

Fire District:
Dawson

2022DA006

Scale: 1:100,000

0 1 2

Kilometres

Map Center: 138°17'20"W 63°24'24"N
NAD 1983 Yukon Albers

- Fire Perimeter
- Surveyed Land Parcels
- Easements
- Land Dispositions
- Parks and Campgrounds
- Parks and Protected Areas
- First Nation Settlement Lands - Surveyed
- Interim Protected Settlement Lands
- Rivers & Streams
- Wetlands
- Lakes

1:250,000 NTS Map Series Numbers

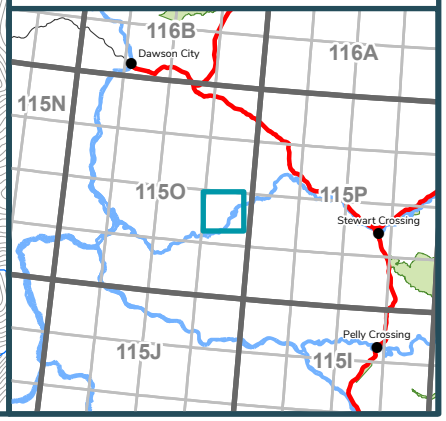

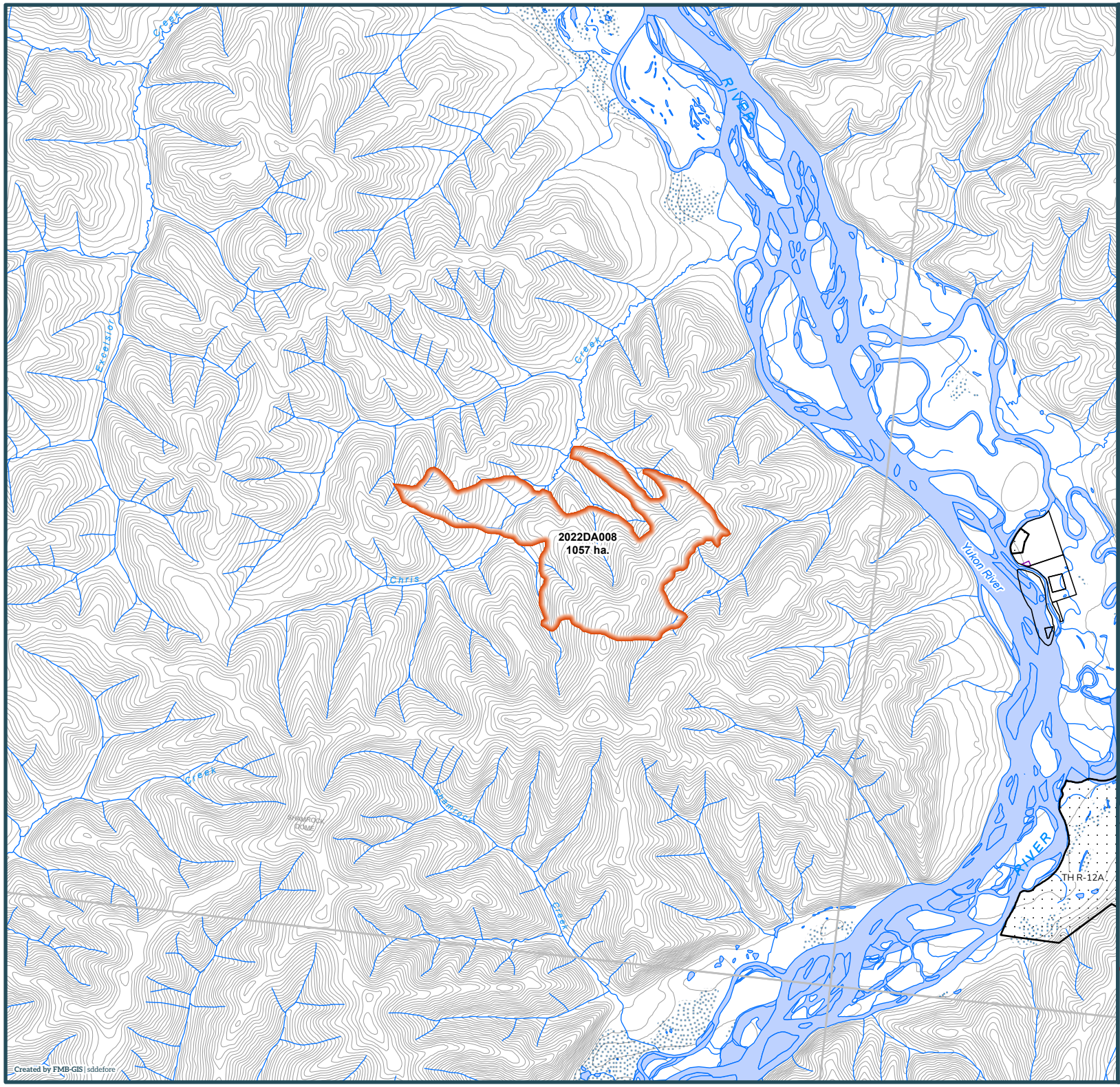

Yukon

2022 Wildland Fires

January 24, 2023

Fire District:
Dawson

2022DA008

Scale: 1:100,000

0 1 2

Kilometres

Map Center: 139°37'16"W 63°19'14"N
NAD 1983 Yukon Albers

- Fire Perimeter
- Surveyed Land Parcels
- Easements
- Land Dispositions
- Parks and Campgrounds
- Parks and Protected Areas
- First Nation Settlement Lands - Surveyed
- Interim Protected Settlement Lands
- Rivers & Streams
- Wetlands
- Lakes

1:250,000 NTS Map Series Numbers

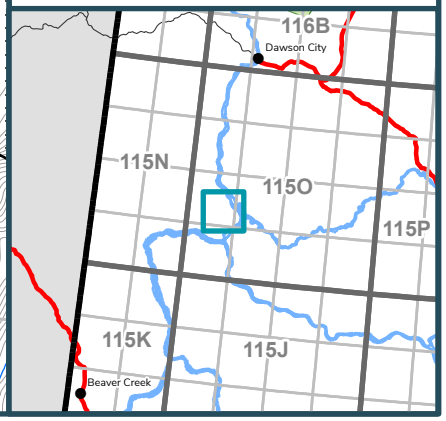

Created by FMB-GIS | sddefore

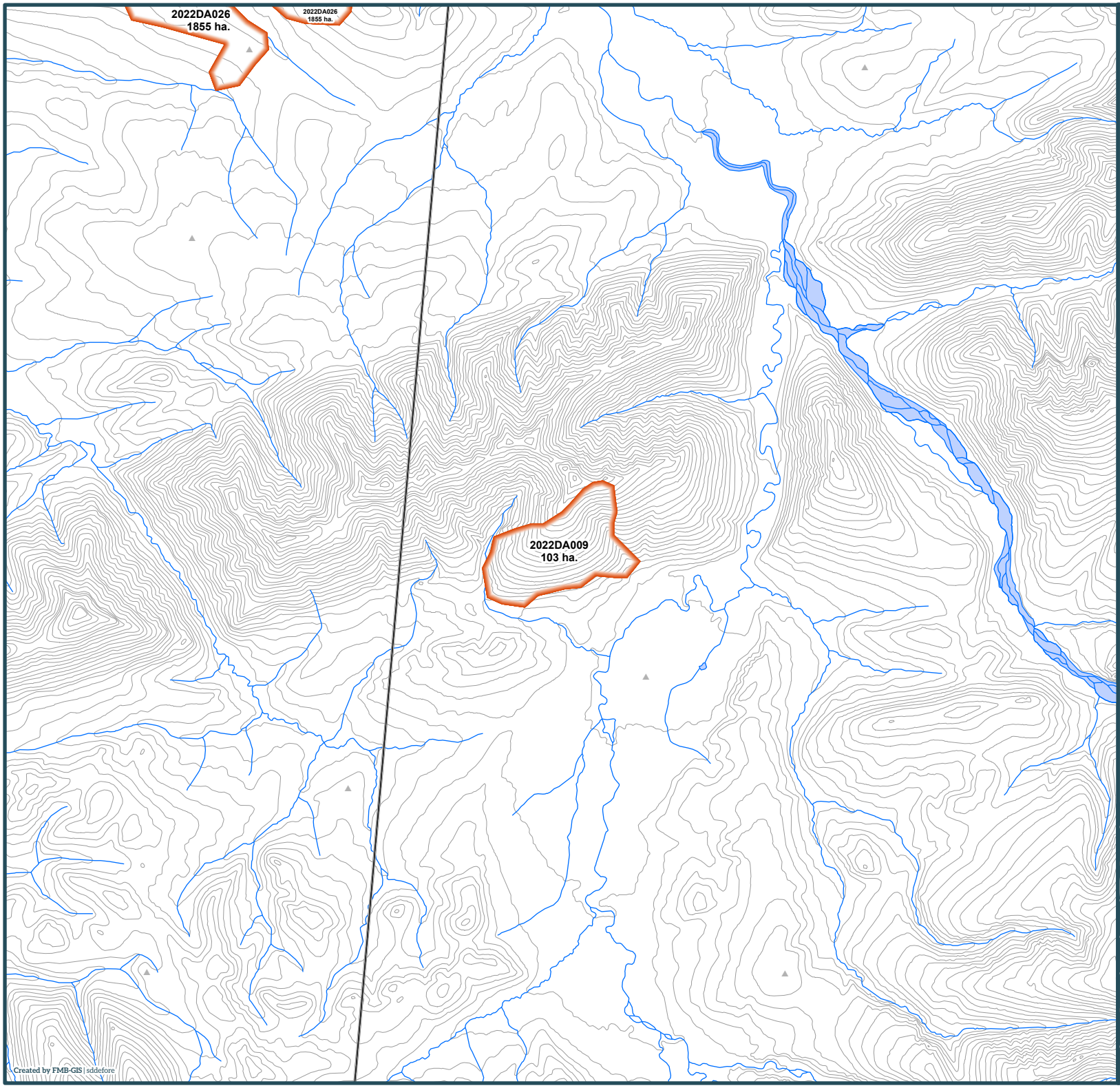

Yukon

2022 Wildland Fires

January 24, 2023

Fire District:
Dawson

2022DA009

Scale: 1:50,000

0 1 2

Kilometres

Map Center: 137°58'1"W 65°33'34"N
NAD 1983 Yukon Albers

- Fire Perimeter
- Surveyed Land Parcels
- Easements
- Land Dispositions
- Parks and Campgrounds
- Parks and Protected Areas
- First Nation Settlement Lands - Surveyed
- Interim Protected Settlement Lands
- Rivers & Streams
- Wetlands
- Lakes

1:250,000 NTS Map Series Numbers

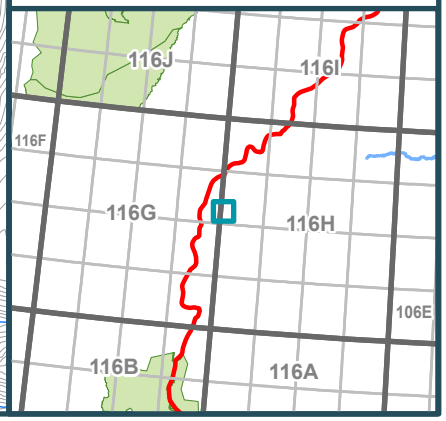

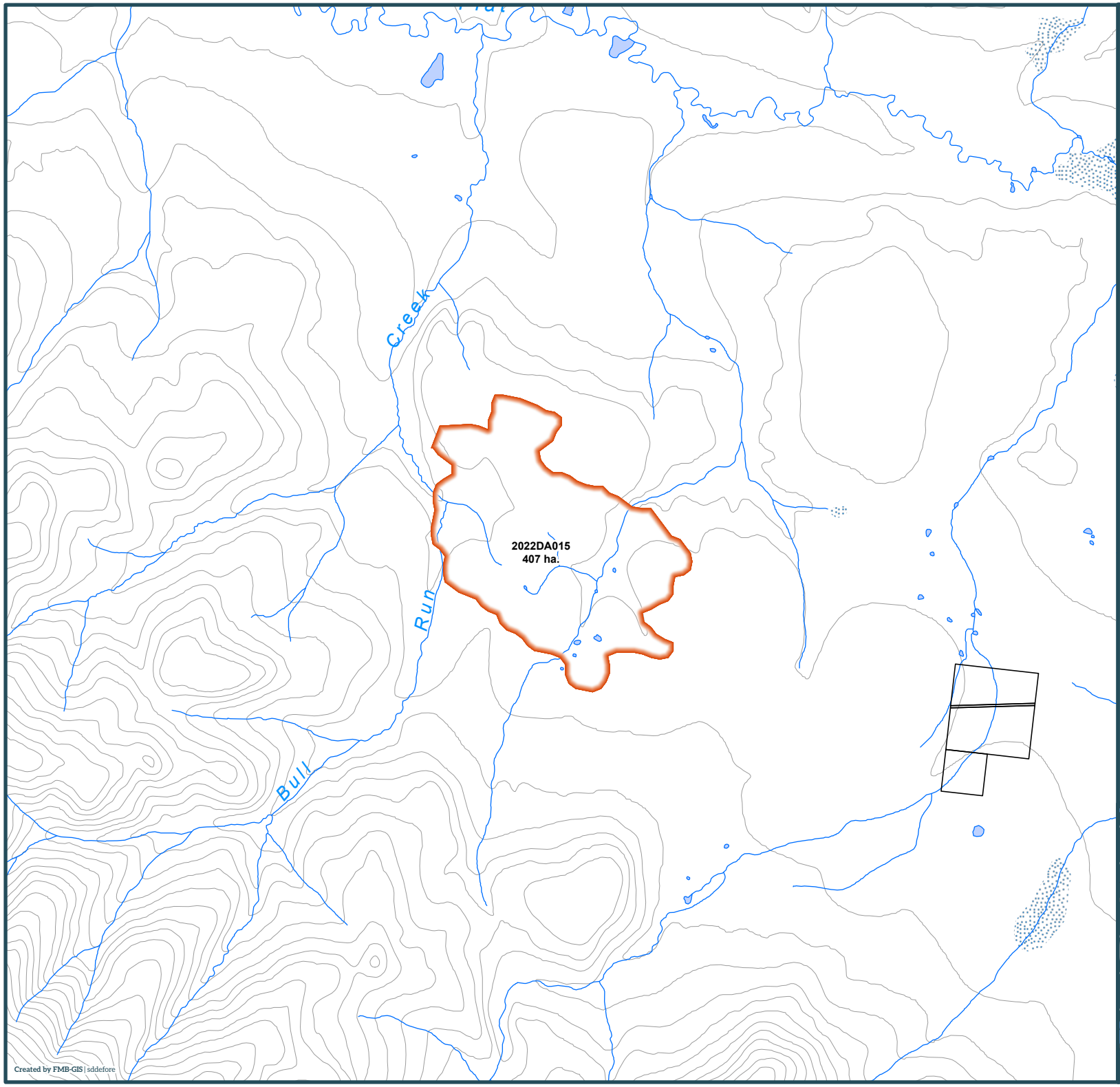

Yukon

2022 Wildland Fires

January 24, 2023

Fire District:
Dawson

2022DA015

Scale: 1:50,000

0 1 2

Kilometres

Map Center: 138°15'8"W 63°48'56"N
NAD 1983 Yukon Albers

- Fire Perimeter
- Surveyed Land Parcels
- Easements
- Land Dispositions
- Parks and Campgrounds
- Parks and Protected Areas
- First Nation Settlement Lands - Surveyed
- Interim Protected Settlement Lands
- Rivers & Streams
- Wetlands
- Lakes

1:250,000 NTS Map Series Numbers

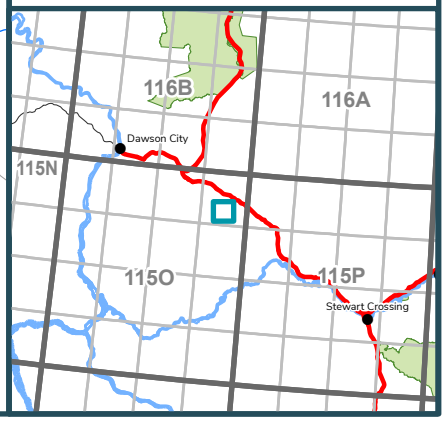

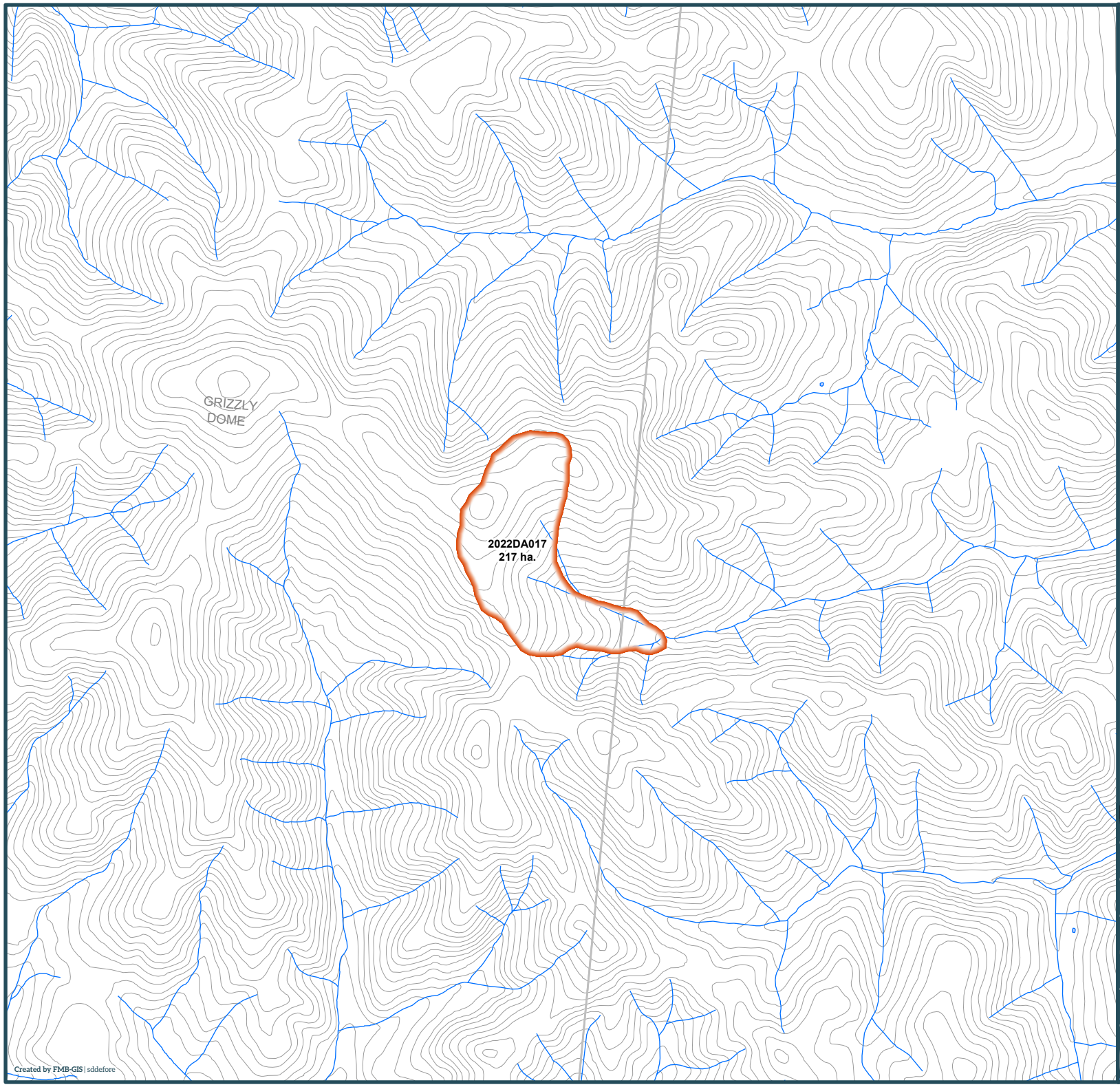

Yukon

2022 Wildland Fires

January 24, 2023

Fire District:
Dawson

2022DA017

Scale: 1:50,000

0 1 2

Kilometres

Map Center: 138°30'47"W 63°10'43"N
NAD 1983 Yukon Albers

- Fire Perimeter
- Surveyed Land Parcels
- Easements
- Land Dispositions
- Parks and Campgrounds
- Parks and Protected Areas
- First Nation Settlement Lands - Surveyed
- Interim Protected Settlement Lands
- Rivers & Streams
- Wetlands
- Lakes

1:250,000 NTS Map Series Numbers

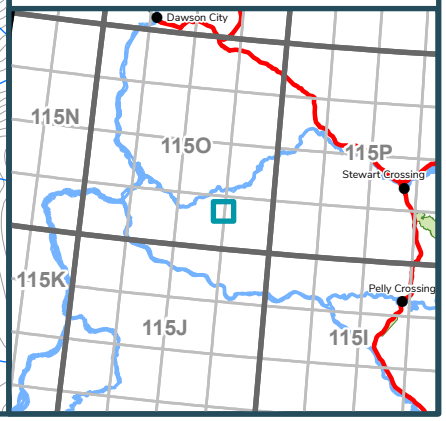

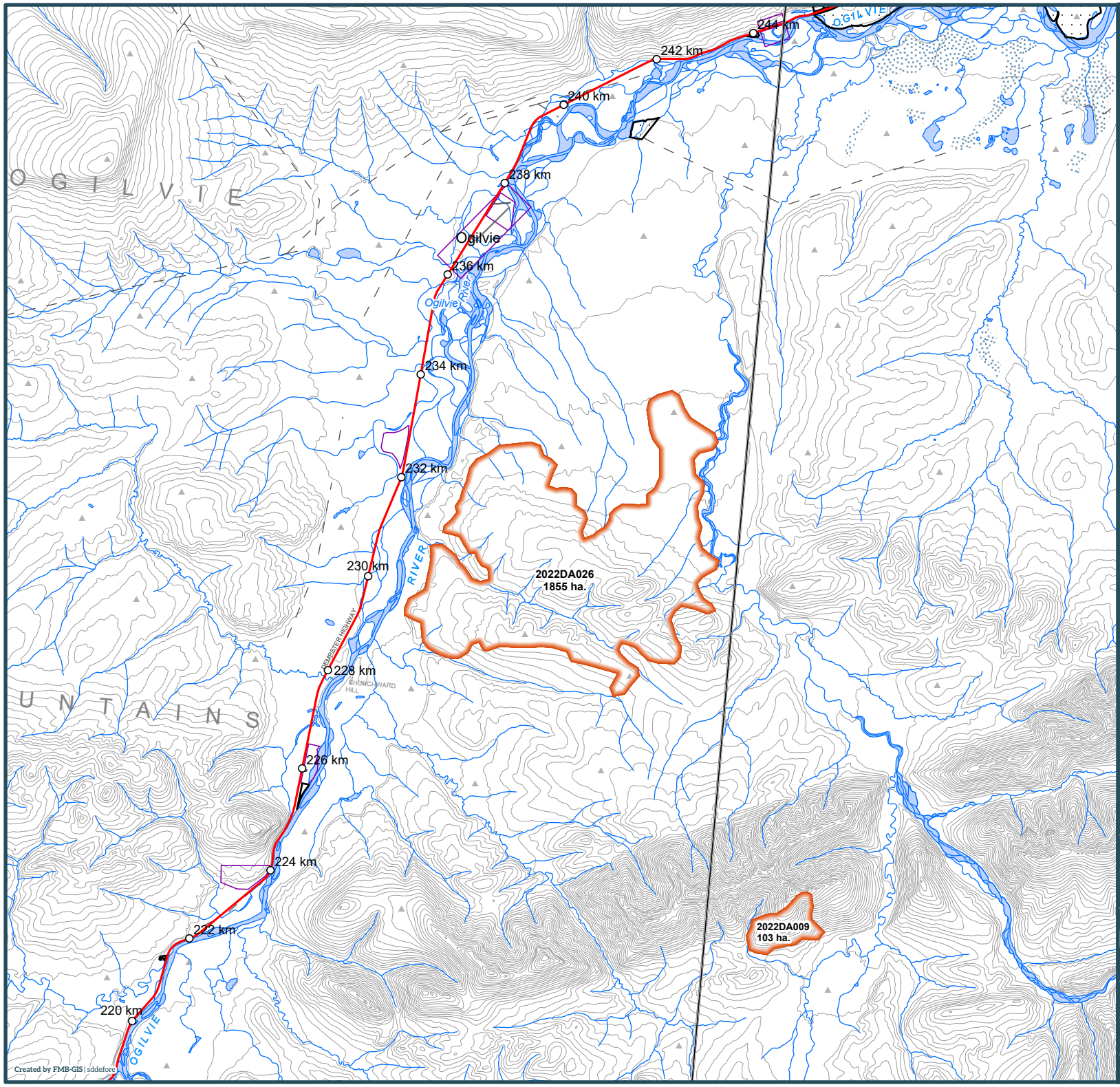

Yukon

2022 Wildland Fires

January 24, 2023

Fire District:
Dawson

2022DA026

Scale: 1:100,000

0 1 2

Kilometres

Map Center: 138°4'25"W 65°37'17"N
NAD 1983 Yukon Albers

- Fire Perimeter
- Surveyed Land Parcels
- Easements
- Land Dispositions
- Parks and Campgrounds
- Parks and Protected Areas
- First Nation Settlement Lands - Surveyed
- Interim Protected Settlement Lands
- Rivers & Streams
- Wetlands
- Lakes

1:250,000 NTS Map Series Numbers

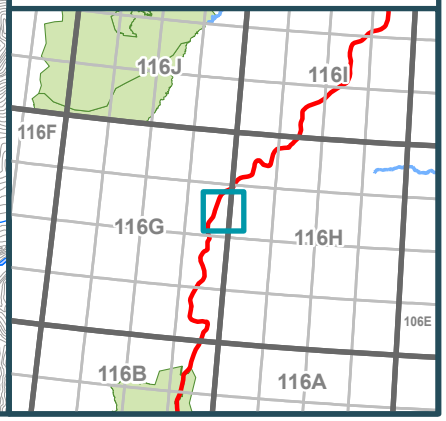

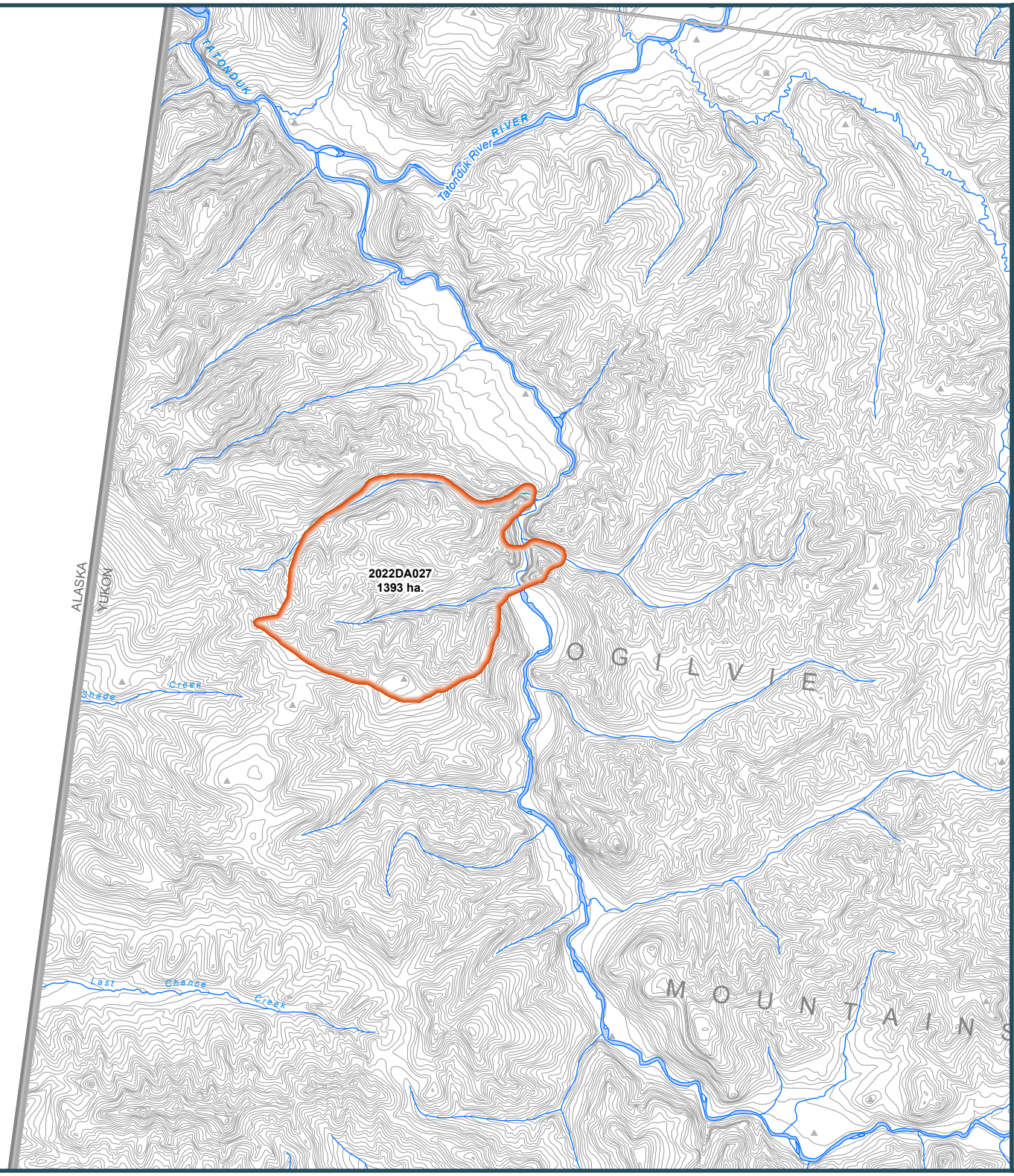

Yukon

2022 Wildland Fires

January 24, 2023

Fire District:
Dawson

2022DA027

Scale: 1:100,000

0 1 2

Kilometres

Map Center: 140°52'52"W 64°54'18"N
NAD 1983 Yukon Albers

- Fire Perimeter
- Surveyed Land Parcels
- Easements
- Land Dispositions
- Parks and Campgrounds
- Parks and Protected Areas
- First Nation Settlement Lands - Surveyed
- Interim Protected Settlement Lands
- Rivers & Streams
- Wetlands
- Lakes

1:250,000 NTS Map Series Numbers

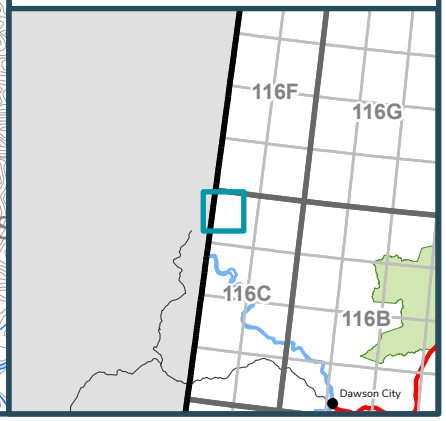

Created by FMB-GIS | sddefore

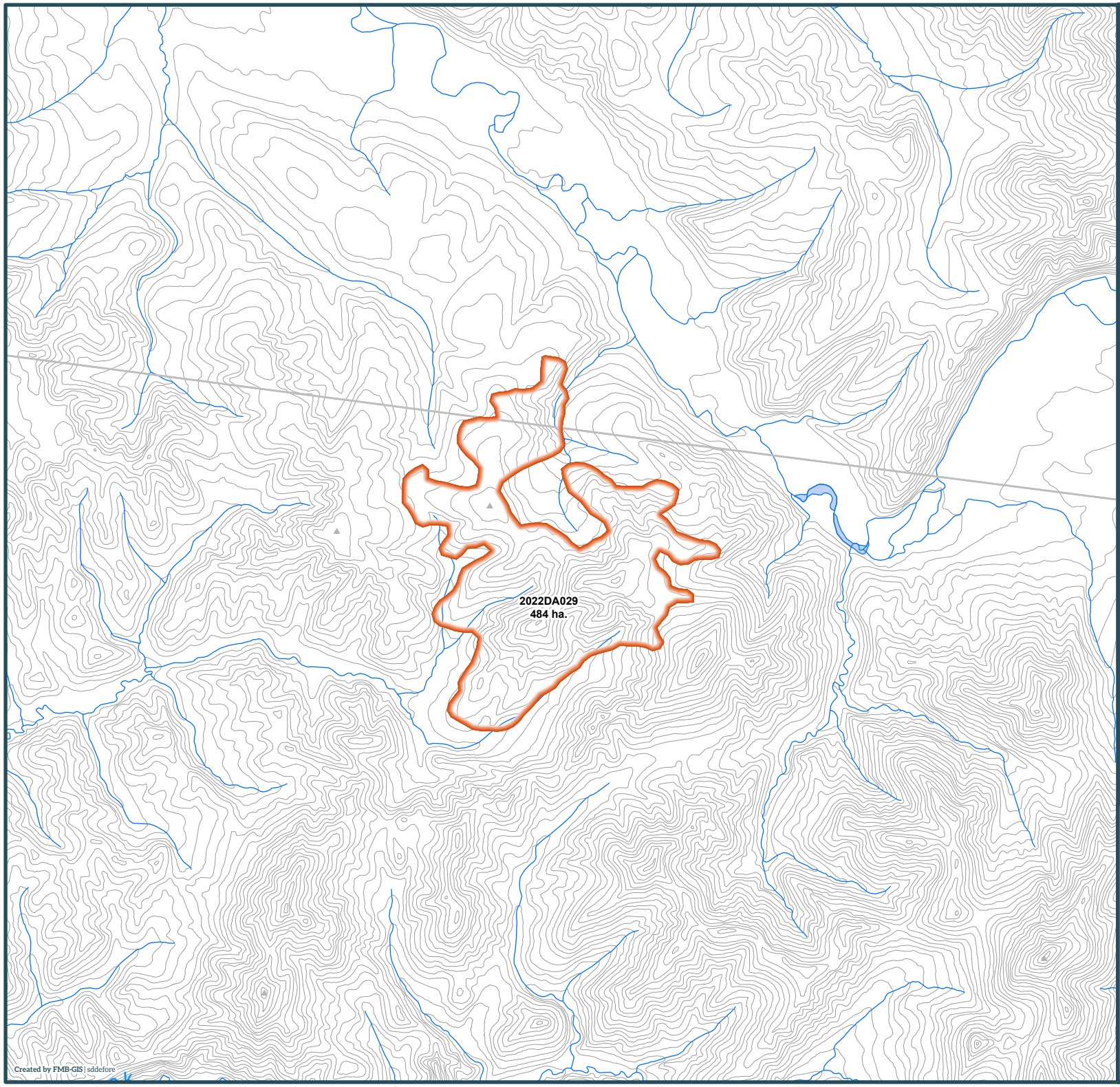

Yukon

2022 Wildland Fires

January 24, 2023

Fire District:
Dawson

2022DA029

Scale: 1:50,000

0 1 2

Kilometres

Map Center: 140°40'36"W 65°44'25"N
NAD 1983 Yukon Albers

- Fire Perimeter
- Surveyed Land Parcels
- Easements
- Land Dispositions
- Parks and Campgrounds
- Parks and Protected Areas
- First Nation Settlement Lands - Surveyed
- Interim Protected Settlement Lands
- Rivers & Streams
- Wetlands
- Lakes

1:250,000 NTS Map Series Numbers

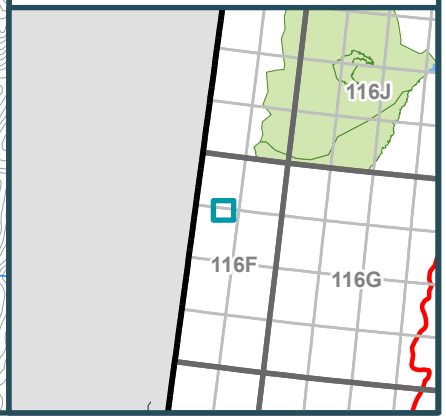

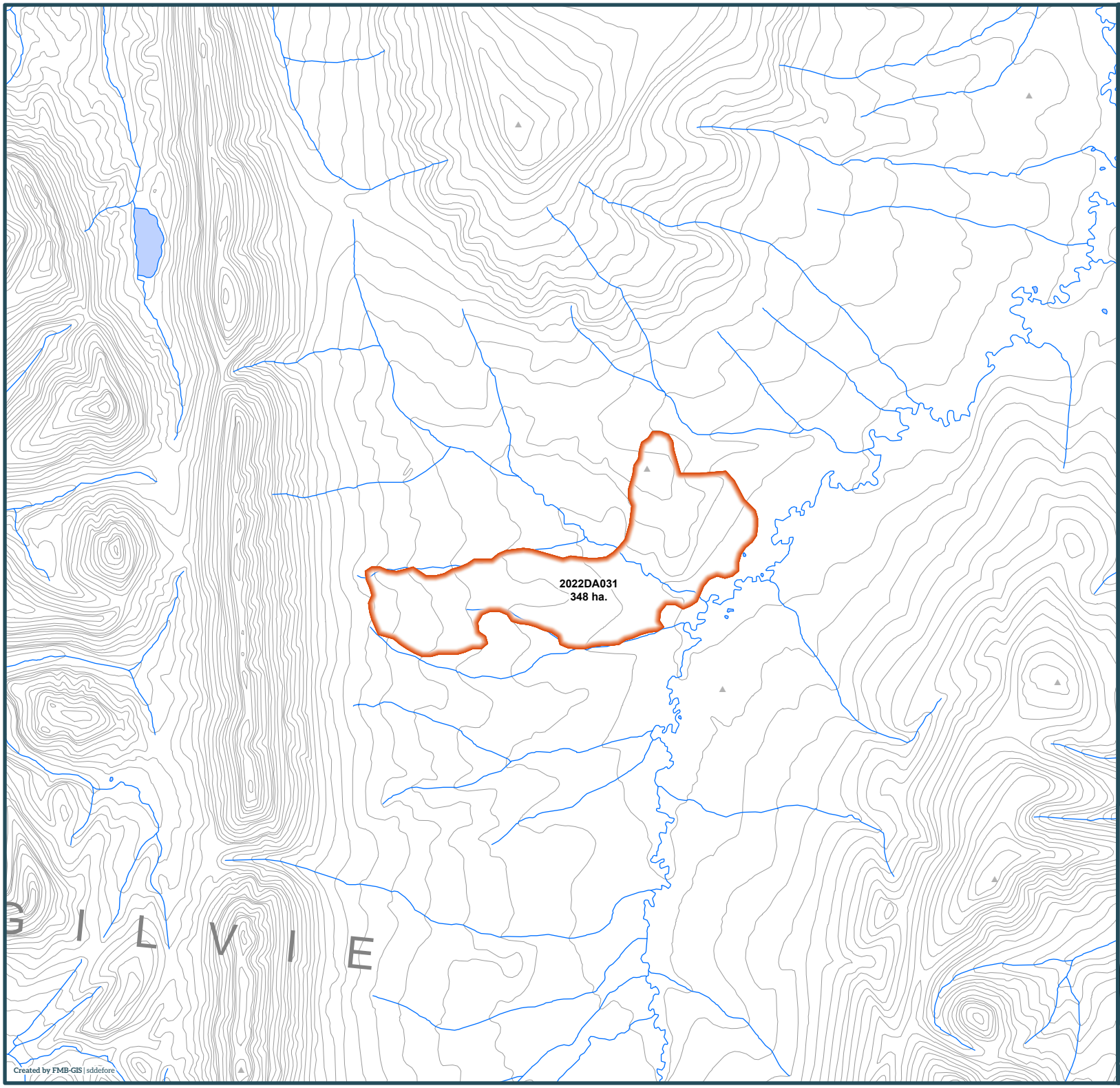

Created by FMB-GIS | sddefore

Yukon

2022 Wildland Fires

January 24, 2023

Fire District:
Dawson

2022DA031

Scale: 1:50,000

0 1 2

Kilometres

Map Center: 138°39'40"W 65°41'7"N
NAD 1983 Yukon Albers

- Fire Perimeter
- Surveyed Land Parcels
- Easements
- Land Dispositions
- Parks and Campgrounds
- Parks and Protected Areas
- First Nation Settlement Lands - Surveyed
- Interim Protected Settlement Lands
- Rivers & Streams
- Wetlands
- Lakes

1:250,000 NTS Map Series Numbers

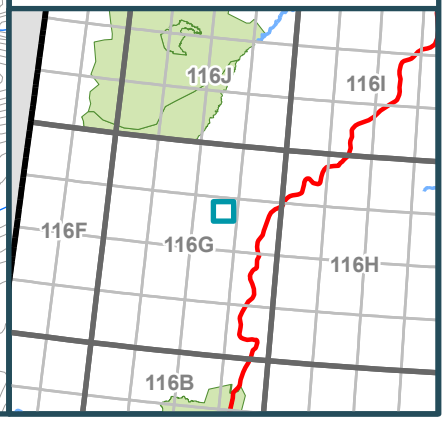

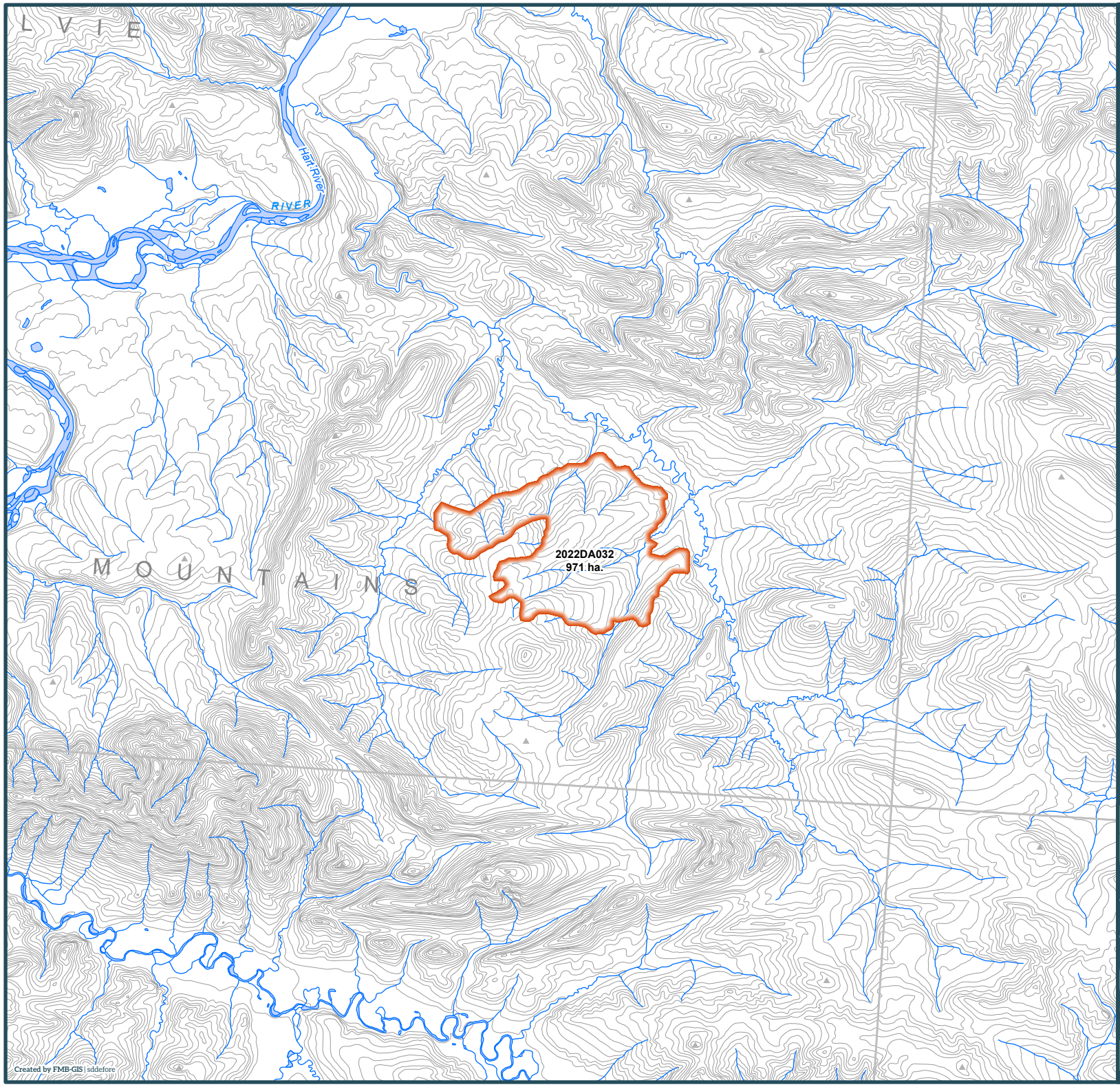

Yukon

2022 Wildland Fires

January 24, 2023

Fire District:
Dawson

2022DA032

Scale: 1:100,000

0 1 2

Kilometres

Map Center: 136°38'38"W 65°32'29"N
NAD 1983 Yukon Albers

- Fire Perimeter
- Surveyed Land Parcels
- Easements
- Land Dispositions
- Parks and Campgrounds
- Parks and Protected Areas
- First Nation Settlement Lands - Surveyed
- Interim Protected Settlement Lands
- Rivers & Streams
- Wetlands
- Lakes

1:250,000 NTS Map Series Numbers

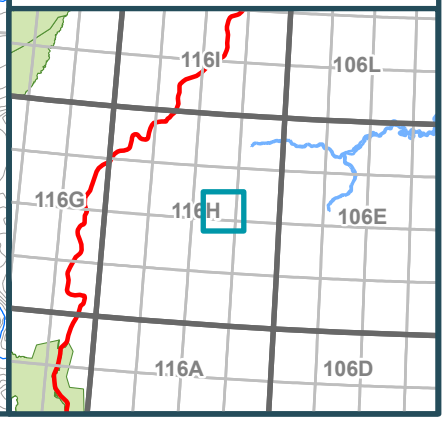

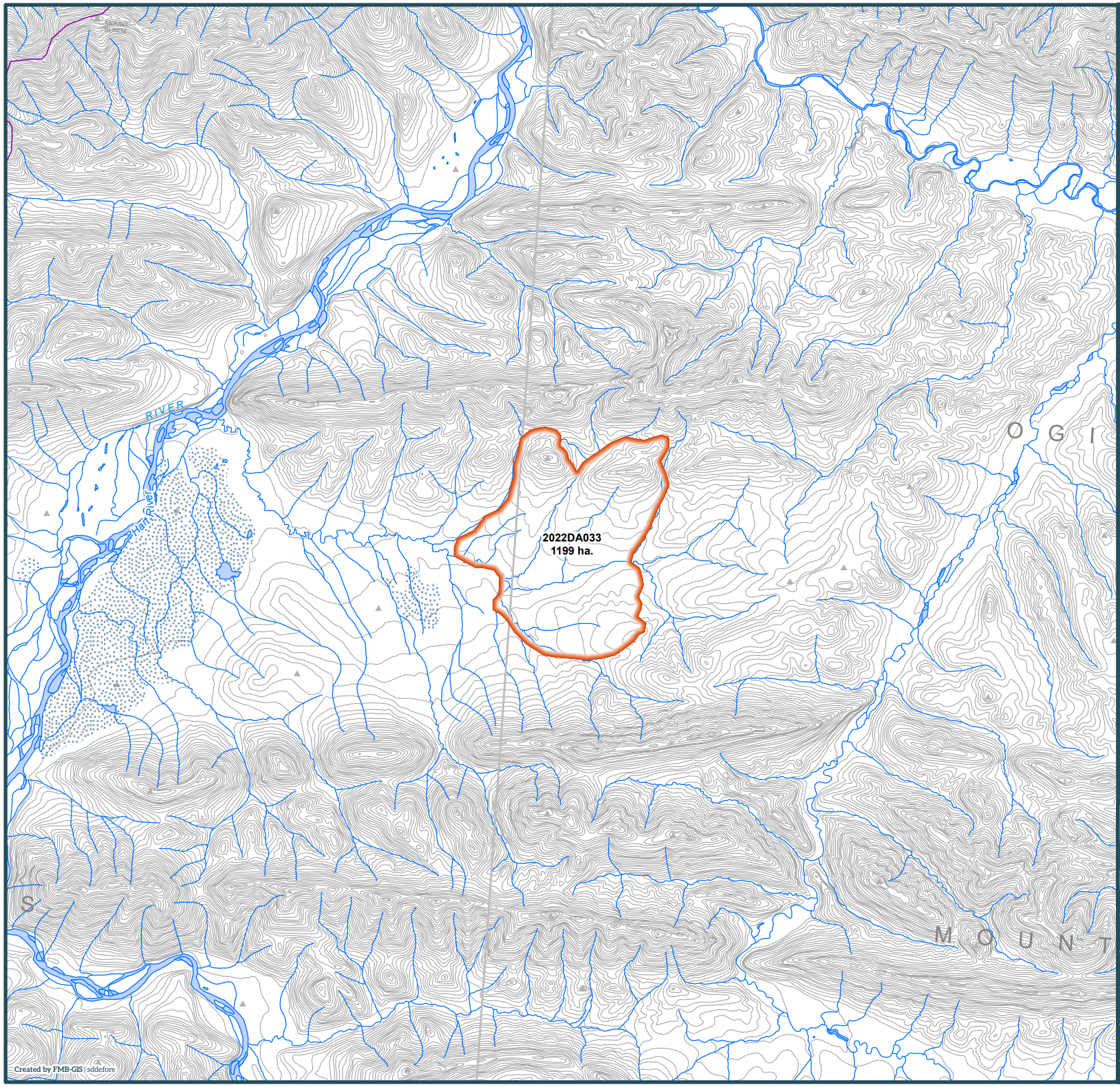

Yukon

2022 Wildland Fires

January 24, 2023

Fire District:
Dawson

2022DA033

Scale: 1:100,000

0 1 2

Kilometres

Map Center: 136°58'50"W 65°23'57"N
NAD 1983 Yukon Albers

- Fire Perimeter
- Surveyed Land Parcels
- Easements
- Land Dispositions
- Parks and Campgrounds
- Parks and Protected Areas
- First Nation Settlement Lands - Surveyed
- Interim Protected Settlement Lands
- Rivers & Streams
- Wetlands
- Lakes

1:250,000 NTS Map Series Numbers

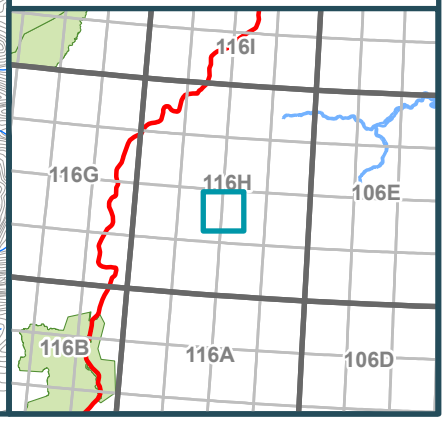

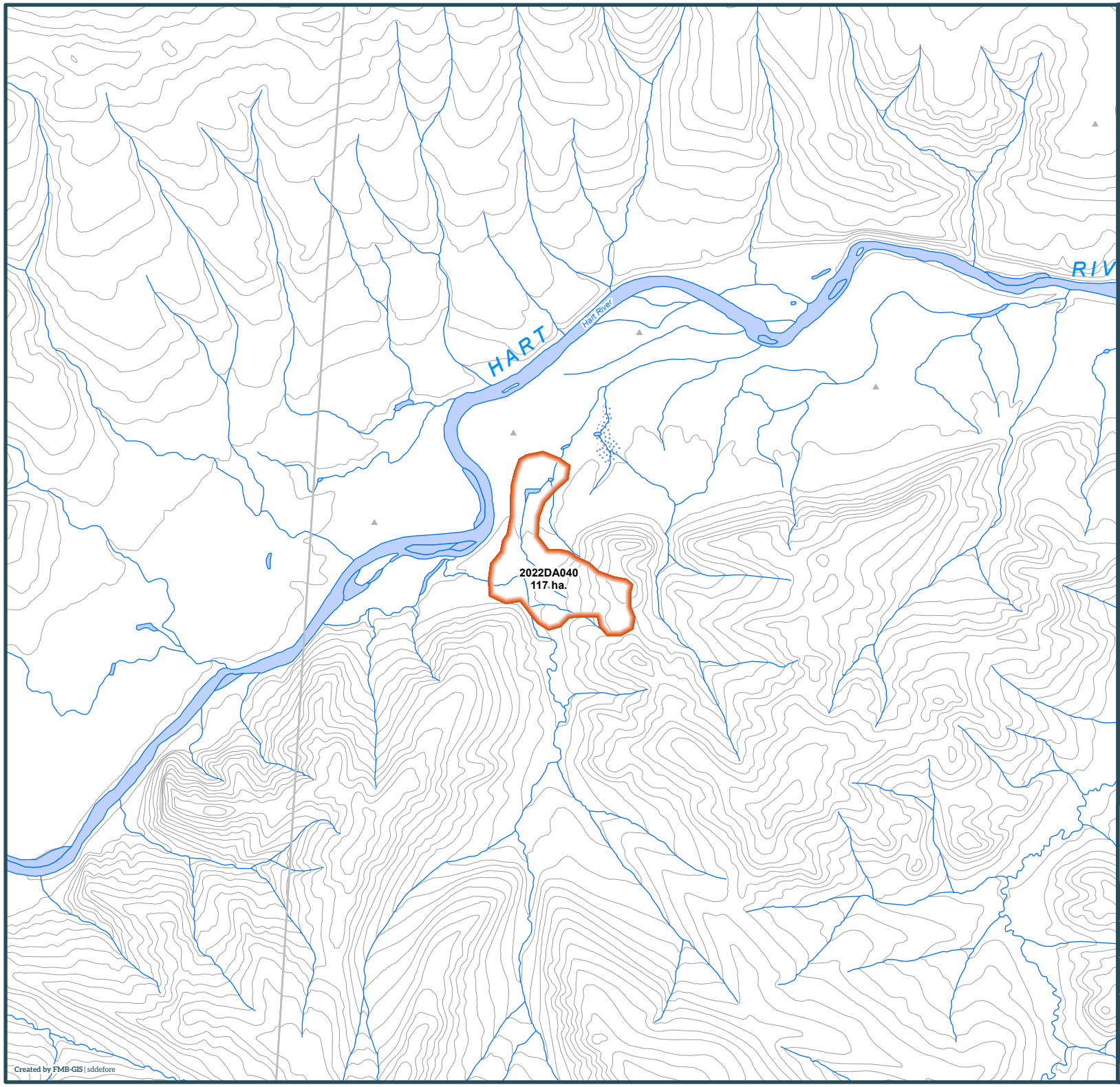

Yukon

2022 Wildland Fires

January 24, 2023

Fire District:
Dawson

2022DA040

Scale: 1:50,000

0 1 2

Kilometres

Map Center: 136°26'51"W 65°40'56"N
NAD 1983 Yukon Albers

- Fire Perimeter
- Surveyed Land Parcels
- Easements
- Land Dispositions
- Parks and Campgrounds
- Parks and Protected Areas
- First Nation Settlement Lands - Surveyed
- Interim Protected Settlement Lands
- Rivers & Streams
- Wetlands
- Lakes

1:250,000 NTS Map Series Numbers

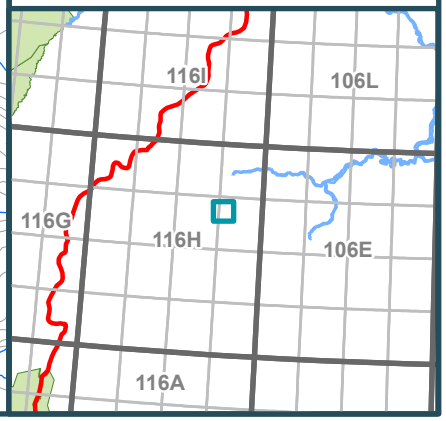

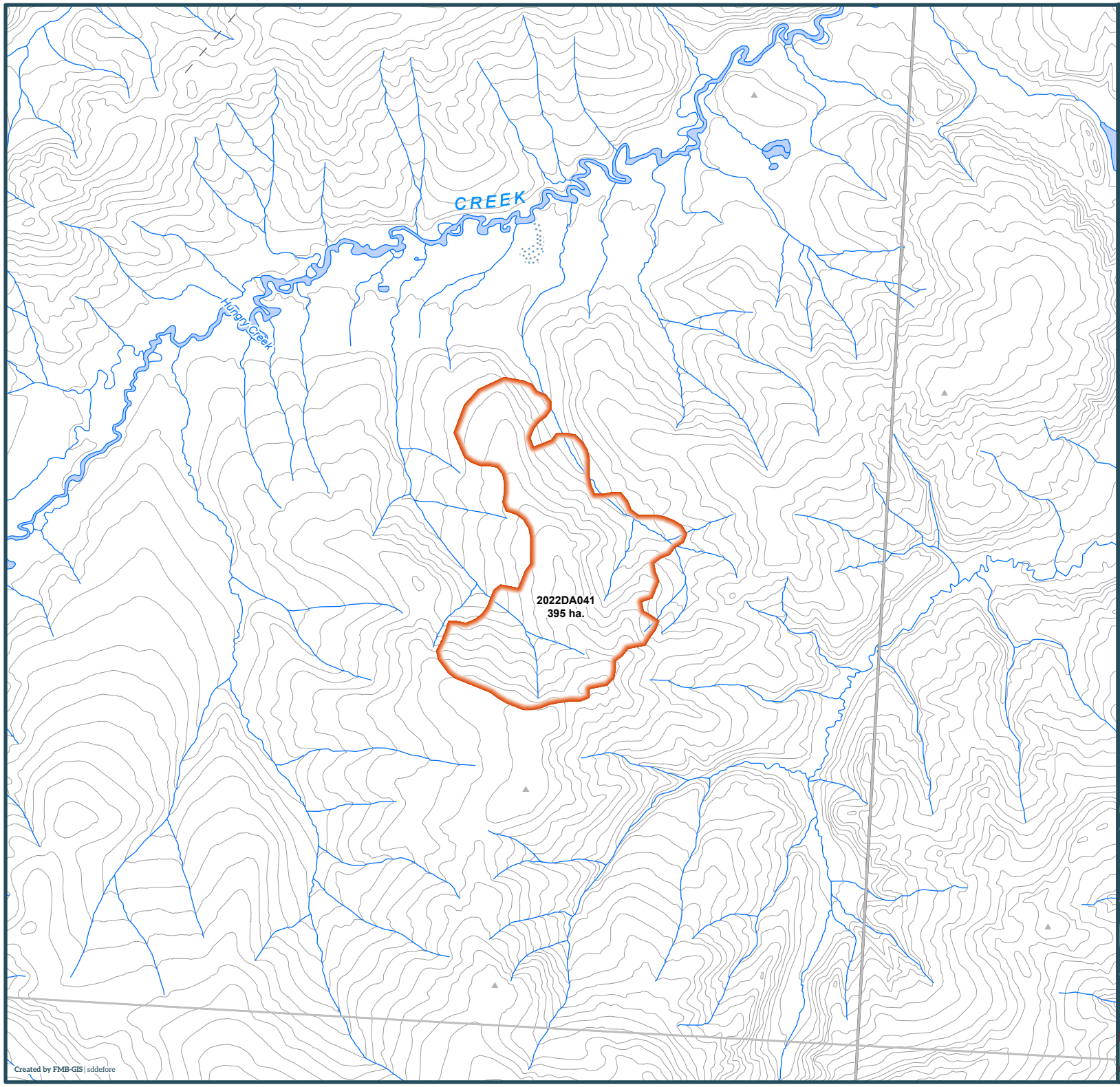

Yukon

2022 Wildland Fires

January 24, 2023

Fire District:
Dawson

2022DA041

Scale: 1:50,000

0 1 2

Kilometres

Map Center: 136°4'2"W 65°32'30"N
NAD 1983 Yukon Albers

- Fire Perimeter
- Surveyed Land Parcels
- Easements
- Land Dispositions
- Parks and Campgrounds
- Parks and Protected Areas
- First Nation Settlement Lands - Surveyed
- Interim Protected Settlement Lands
- Rivers & Streams
- Wetlands
- Lakes

1:250,000 NTS Map Series Numbers

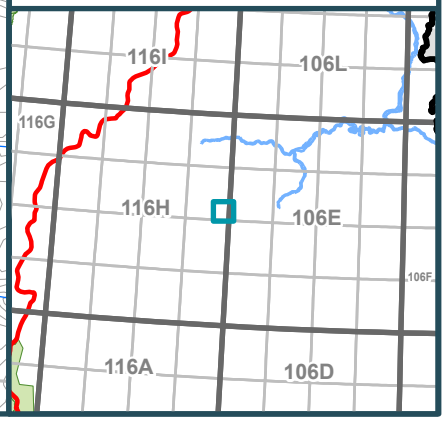

Yukon 2022 Wildland Fire Overview

Mayo

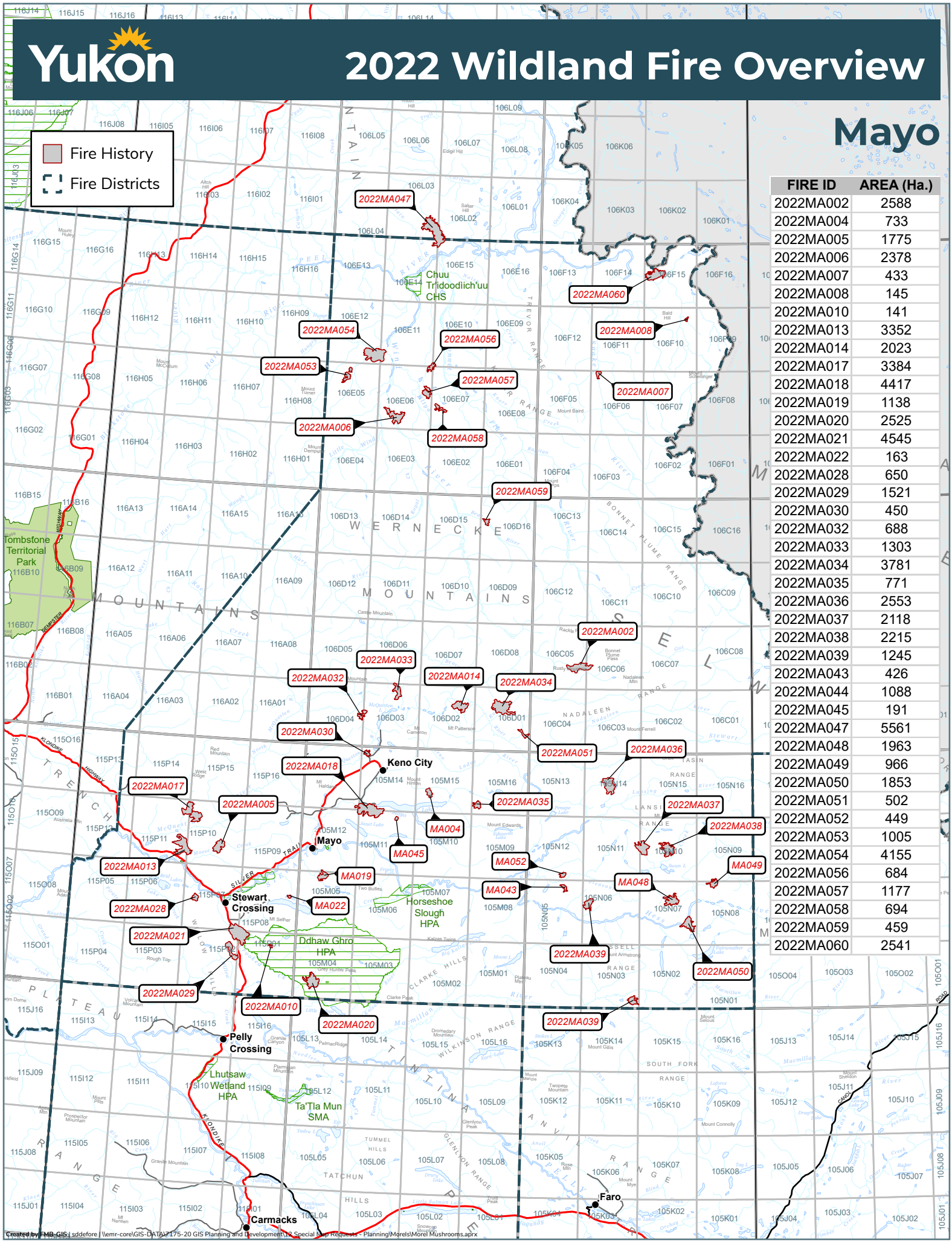

FIRE ID	AREA (Ha.)
2022MA002	2588
2022MA004	733
2022MA005	1775
2022MA006	2378
2022MA007	433
2022MA008	145
2022MA010	141
2022MA013	3352
2022MA014	2023
2022MA017	3384
2022MA018	4417
2022MA019	1138
2022MA020	2525
2022MA021	4545
2022MA022	163
2022MA028	650
2022MA029	1521
2022MA030	450
2022MA032	688
2022MA033	1303
2022MA034	3781
2022MA035	771
2022MA036	2553
2022MA037	2118
2022MA038	2215
2022MA039	1245
2022MA043	426
2022MA044	1088
2022MA045	191
2022MA047	5561
2022MA048	1963
2022MA049	966
2022MA050	1853
2022MA051	502
2022MA052	449
2022MA053	1005
2022MA054	4155
2022MA056	684
2022MA057	1177
2022MA058	694
2022MA059	459
2022MA060	2541

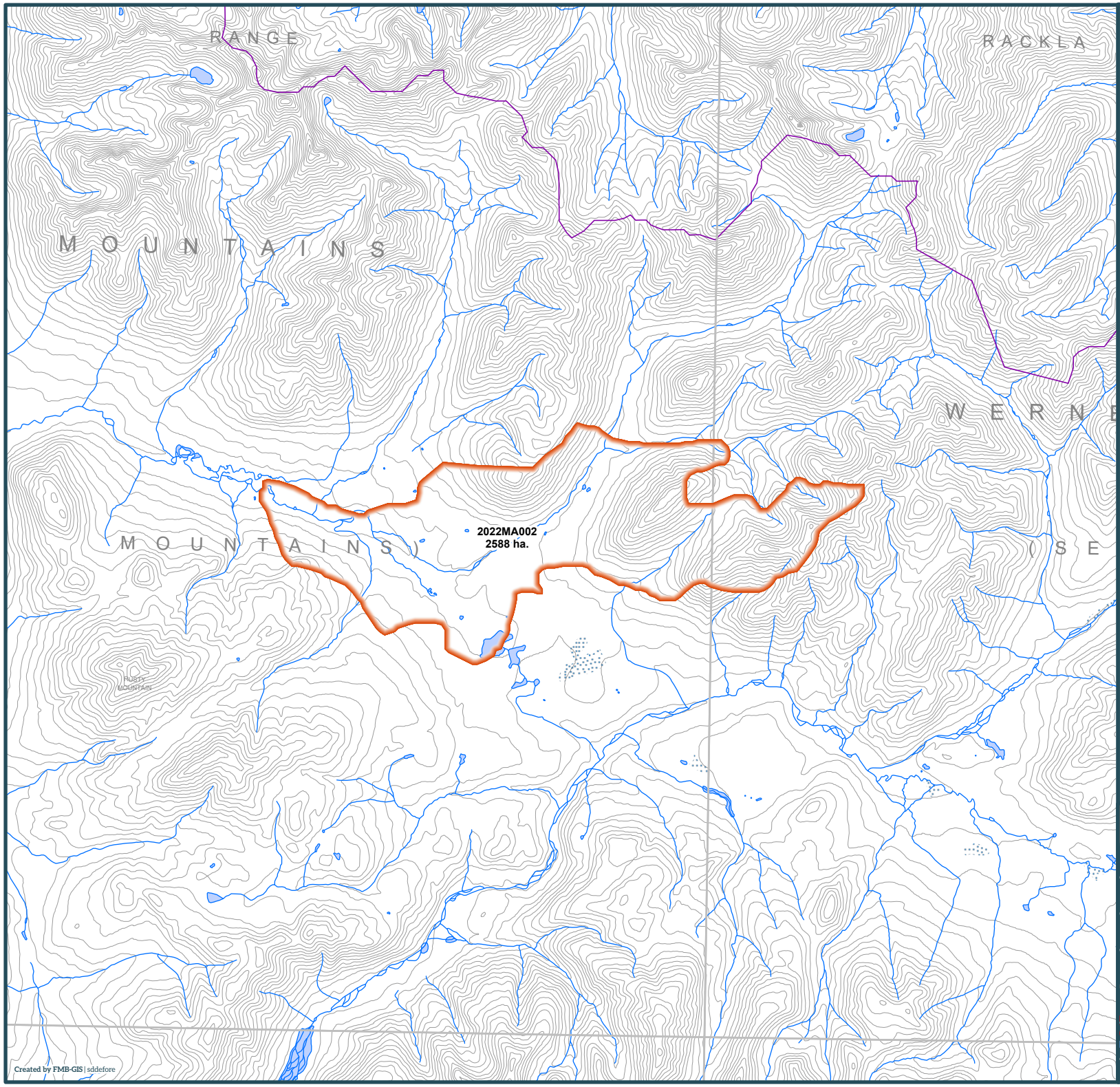

Yukon

2022 Wildland Fires

January 24, 2023

Fire District:
Mayo

2022MA002

Scale: 1:100,000

0 1 2

Kilometres

Map Center: 133°33'36"W 64°20'5"N
NAD 1983 Yukon Albers

- Fire Perimeter
- Surveyed Land Parcels
- Easements
- Land Dispositions
- Parks and Campgrounds
- Parks and Protected Areas
- First Nation Settlement Lands - Surveyed
- Interim Protected Settlement Lands
- Rivers & Streams
- Wetlands
- Lakes

1:250,000 NTS Map Series Numbers

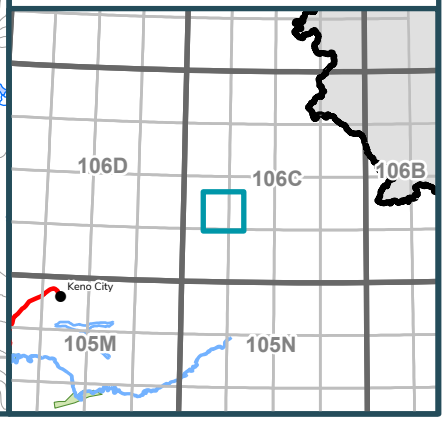

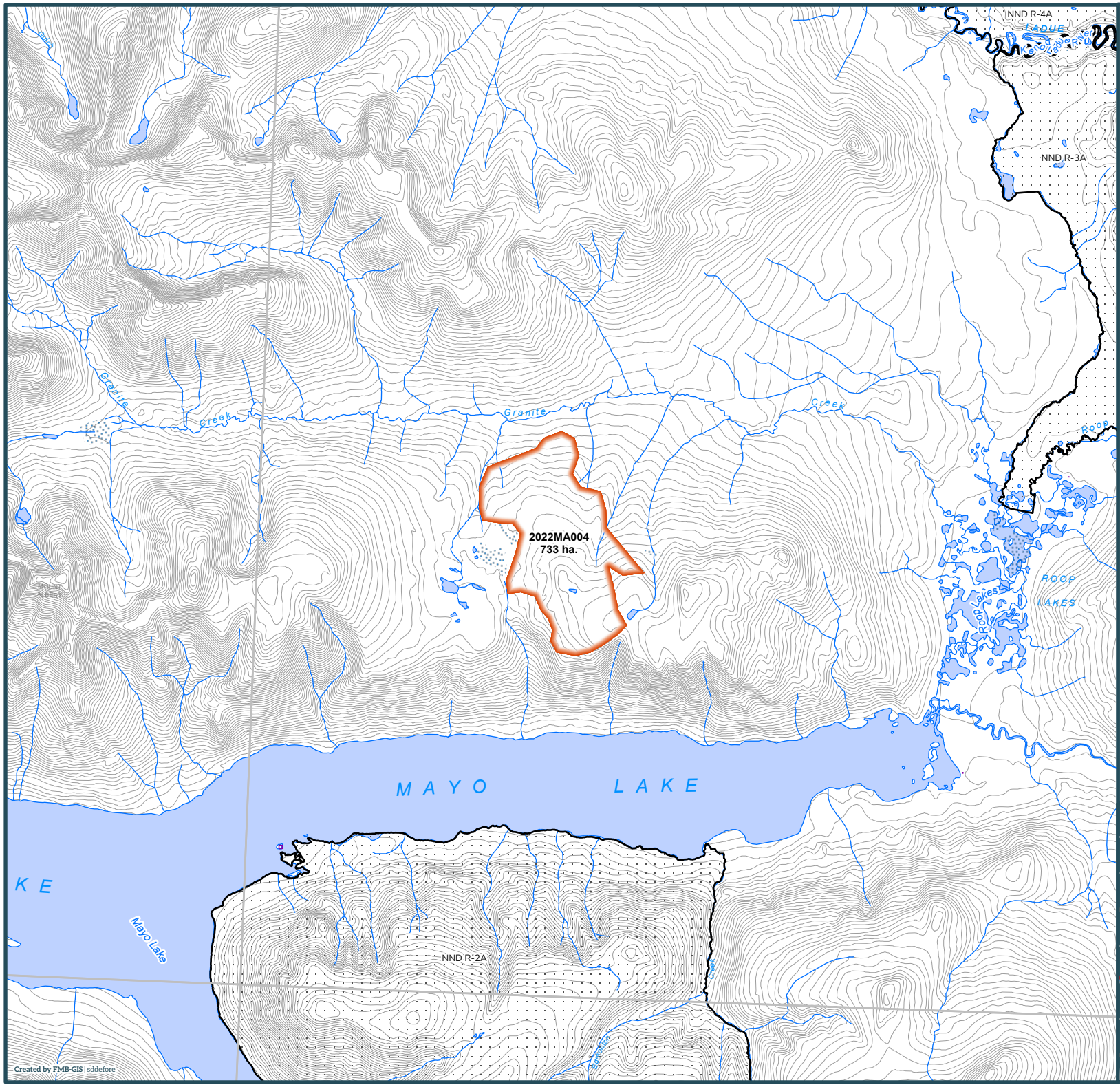

Yukon

2022 Wildland Fires

January 24, 2023

Fire District:
Mayo

2022MA004

Scale: 1:100,000

0 1 2

Kilometres

Map Center: 134°52'52"W 63°49'41"N
NAD 1983 Yukon Albers

- Fire Perimeter
- Surveyed Land Parcels
- Easements
- Land Dispositions
- Parks and Campgrounds
- Parks and Protected Areas
- First Nation Settlement Lands - Surveyed
- Interim Protected Settlement Lands
- Rivers & Streams
- Wetlands
- Lakes

1:250,000 NTS Map Series Numbers

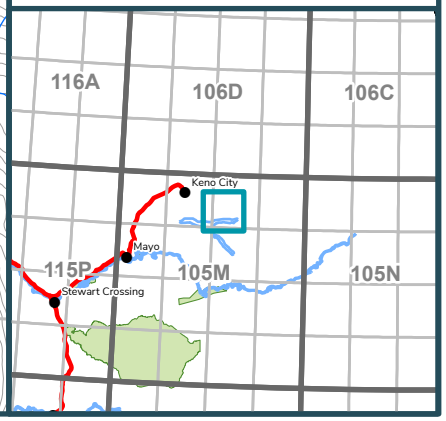

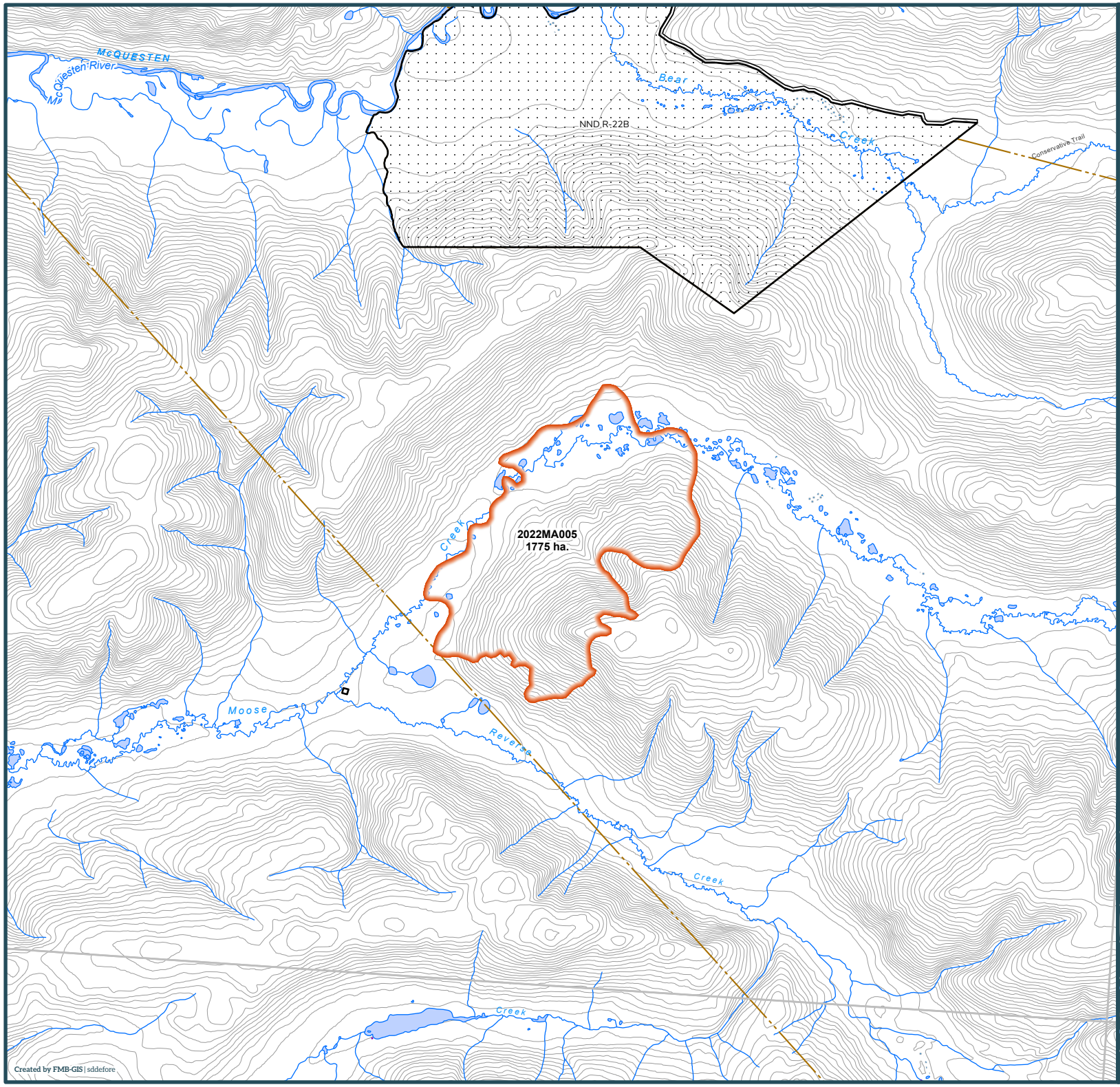

Yukon

2022 Wildland Fires

January 24, 2023

Fire District:
Mayo

2022MA005

Scale: 1:100,000

0 1 2

Kilometres

Map Center: 136°43'21"W 63°34'34"N
NAD 1983 Yukon Albers

- Fire Perimeter
- Surveyed Land Parcels
- Easements
- Land Dispositions
- Parks and Campgrounds
- Parks and Protected Areas
- First Nation Settlement Lands - Surveyed
- Interim Protected Settlement Lands
- Rivers & Streams
- Wetlands
- Lakes

1:250,000 NTS Map Series Numbers

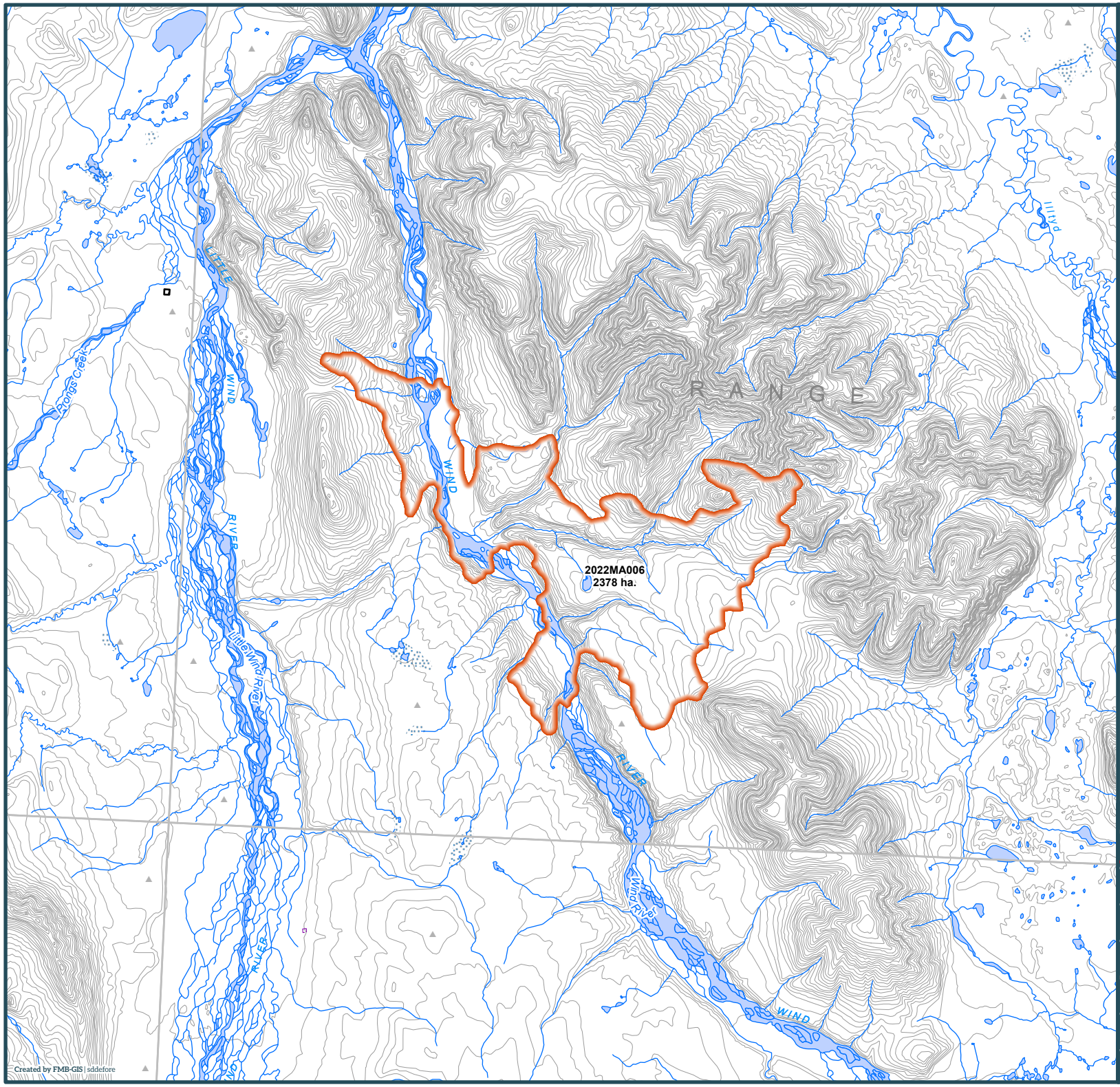

Yukon

2022 Wildland Fires

January 24, 2023

Fire District:
Mayo

2022MA006

Scale: 1:100,000

0 1 2

Kilometres

Map Center: 135°20'36"W 65°18'4"N
NAD 1983 Yukon Albers

- Fire Perimeter
- Surveyed Land Parcels
- Easements
- Land Dispositions
- Parks and Campgrounds
- Parks and Protected Areas
- First Nation Settlement Lands - Surveyed
- Interim Protected Settlement Lands
- Rivers & Streams
- Wetlands
- Lakes

1:250,000 NTS Map Series Numbers

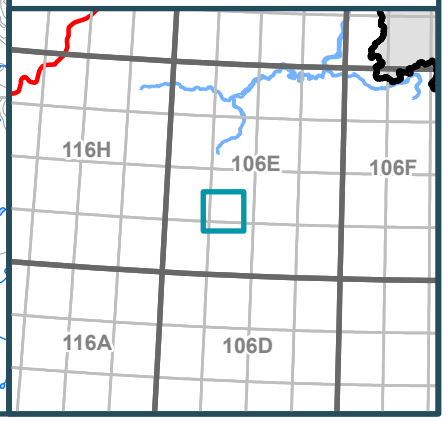

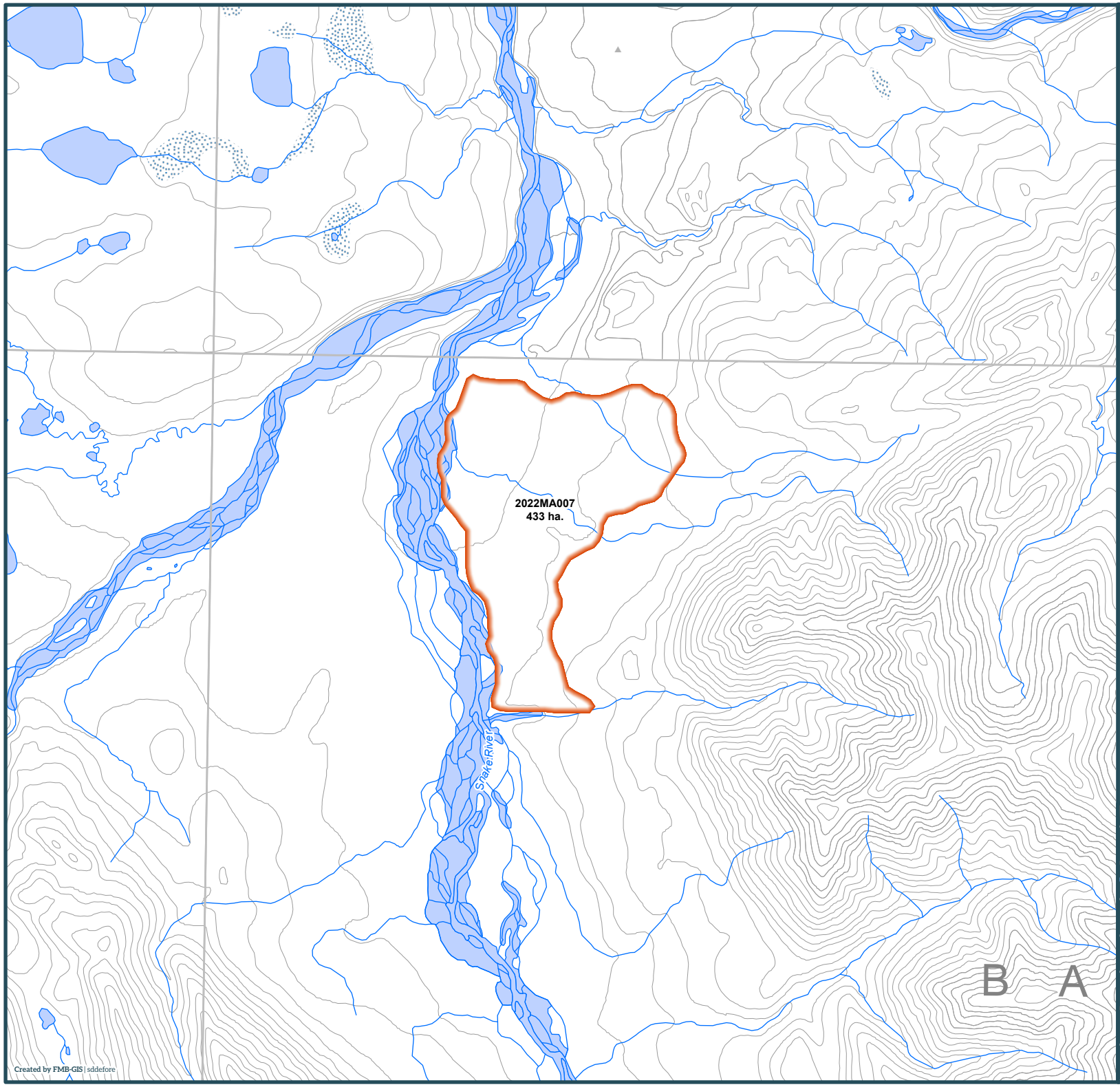

Yukon

2022 Wildland Fires

January 24, 2023

Fire District:
Mayo

2022MA007

Scale: 1:50,000

0 1 2

Kilometres

Map Center: 133°25'37"W 65°29'3"N
NAD 1983 Yukon Albers

- Fire Perimeter
- Surveyed Land Parcels
- Easements
- Land Dispositions
- Parks and Campgrounds
- Parks and Protected Areas
- First Nation Settlement Lands - Surveyed
- Interim Protected Settlement Lands
- Rivers & Streams
- Wetlands
- Lakes

1:250,000 NTS Map Series Numbers

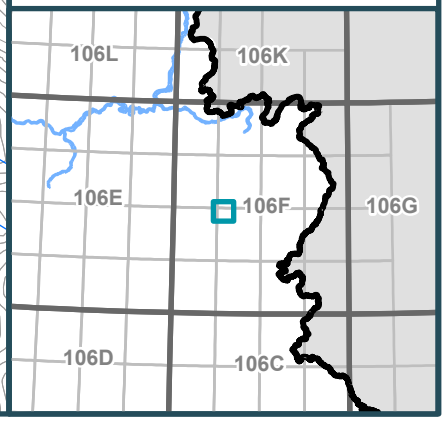

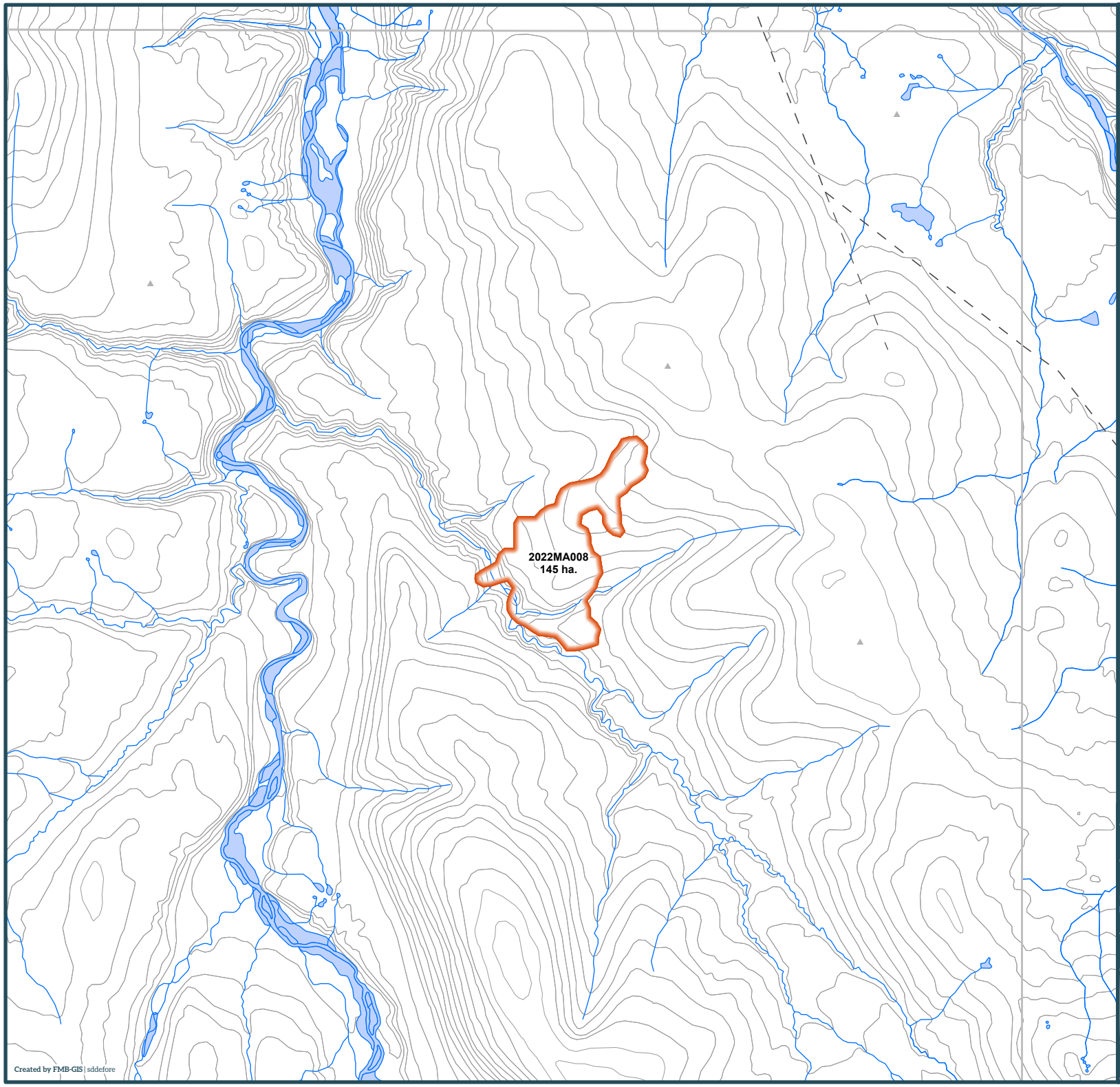

Yukon

2022 Wildland Fires

January 24, 2023

Fire District:
Mayo

2022MA008

Scale: 1:50,000

0 1 2

Kilometres

Map Center: 132°35'47"W 65°42'21"N
NAD 1983 Yukon Albers

- Fire Perimeter
- Surveyed Land Parcels
- Easements
- Land Dispositions
- Parks and Campgrounds
- Parks and Protected Areas
- First Nation Settlement Lands - Surveyed
- Interim Protected Settlement Lands
- Rivers & Streams
- Wetlands
- Lakes

1:250,000 NTS Map Series Numbers

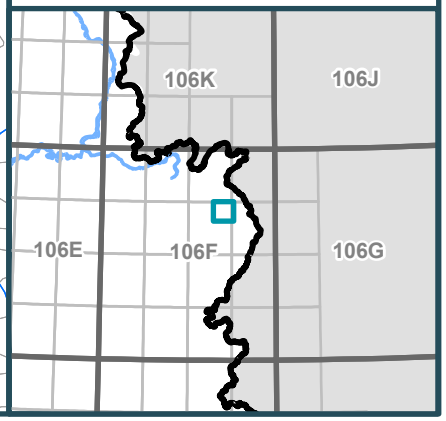

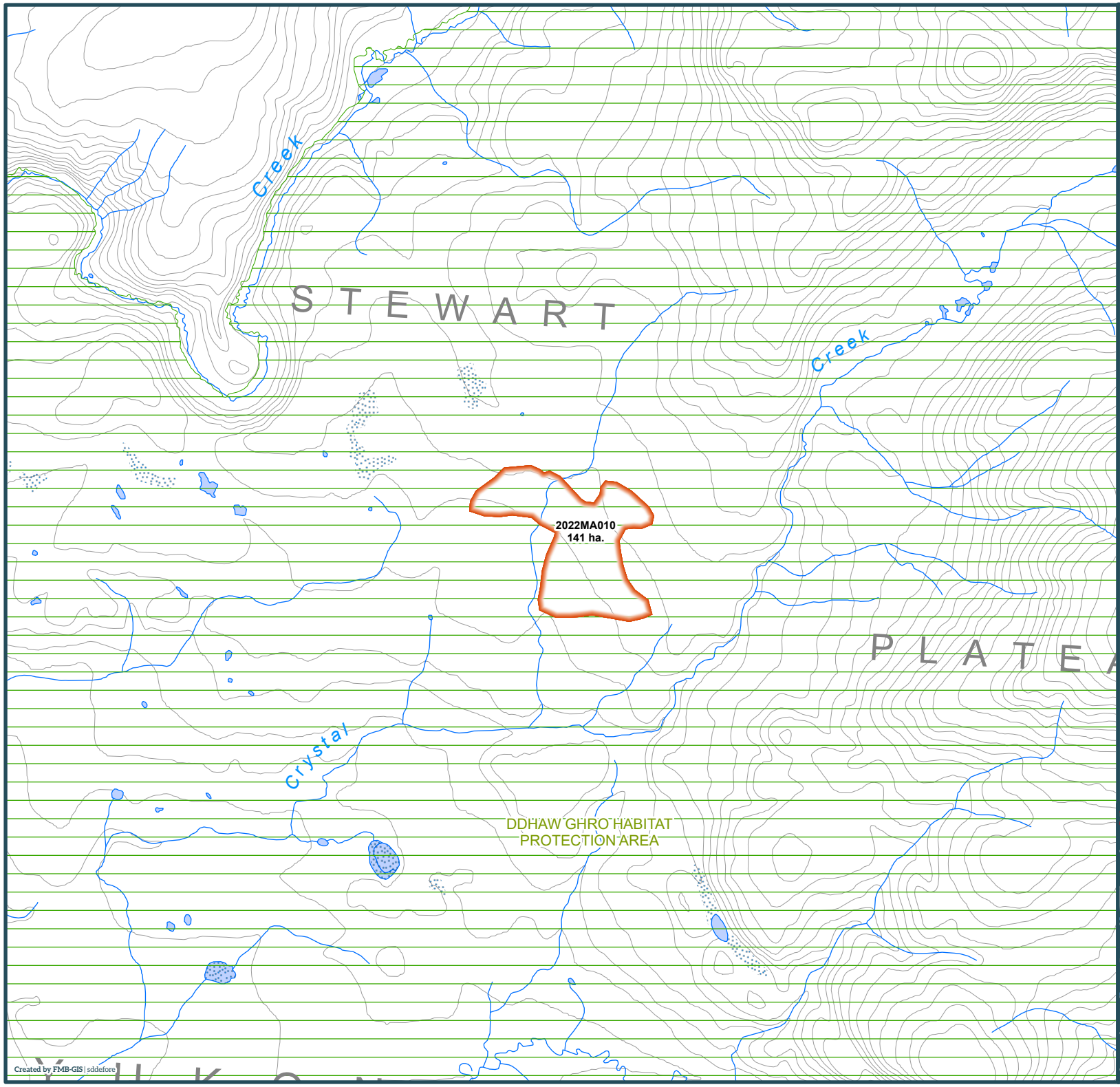

Yukon

2022 Wildland Fires

January 24, 2023

Fire District:
Mayo

2022MA010

Scale: 1:50,000

0 1 2

Kilometres

Map Center: 136°12'50"W 63°11'49"N
NAD 1983 Yukon Albers

- Fire Perimeter
- Surveyed Land Parcels
- Easements
- Land Dispositions
- Parks and Campgrounds
- Parks and Protected Areas
- First Nation Settlement Lands - Surveyed
- Interim Protected Settlement Lands
- Rivers & Streams
- Wetlands
- Lakes

1:250,000 NTS Map Series Numbers

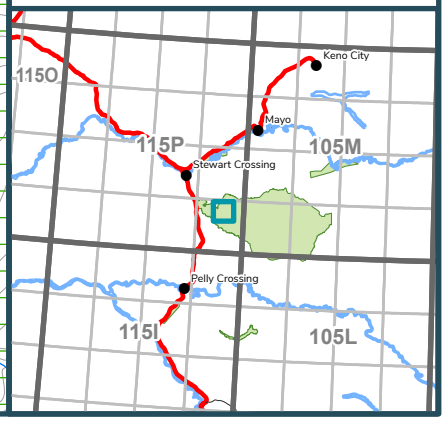

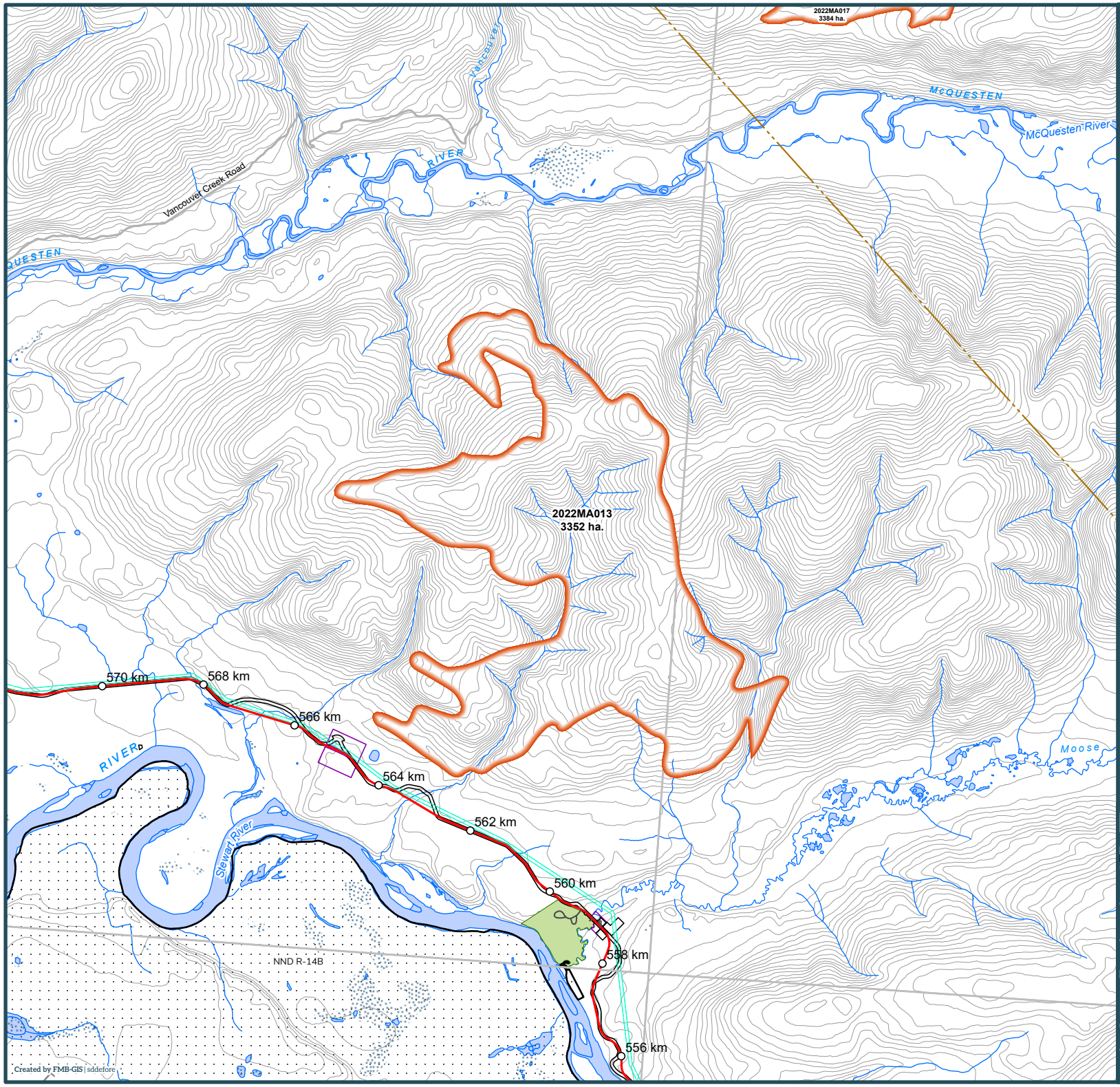

Yukon

2022 Wildland Fires

January 24, 2023

Fire District:
Mayo

2022MA013

Scale: 1:100,000

0 1 2

Kilometres

Map Center: 137°2'44"W 63°34'22"N
NAD 1983 Yukon Albers

- Fire Perimeter
- Surveyed Land Parcels
- Easements
- Land Dispositions
- Parks and Campgrounds
- Parks and Protected Areas
- First Nation Settlement Lands - Surveyed
- Interim Protected Settlement Lands
- Rivers & Streams
- Wetlands
- Lakes

1:250,000 NTS Map Series Numbers

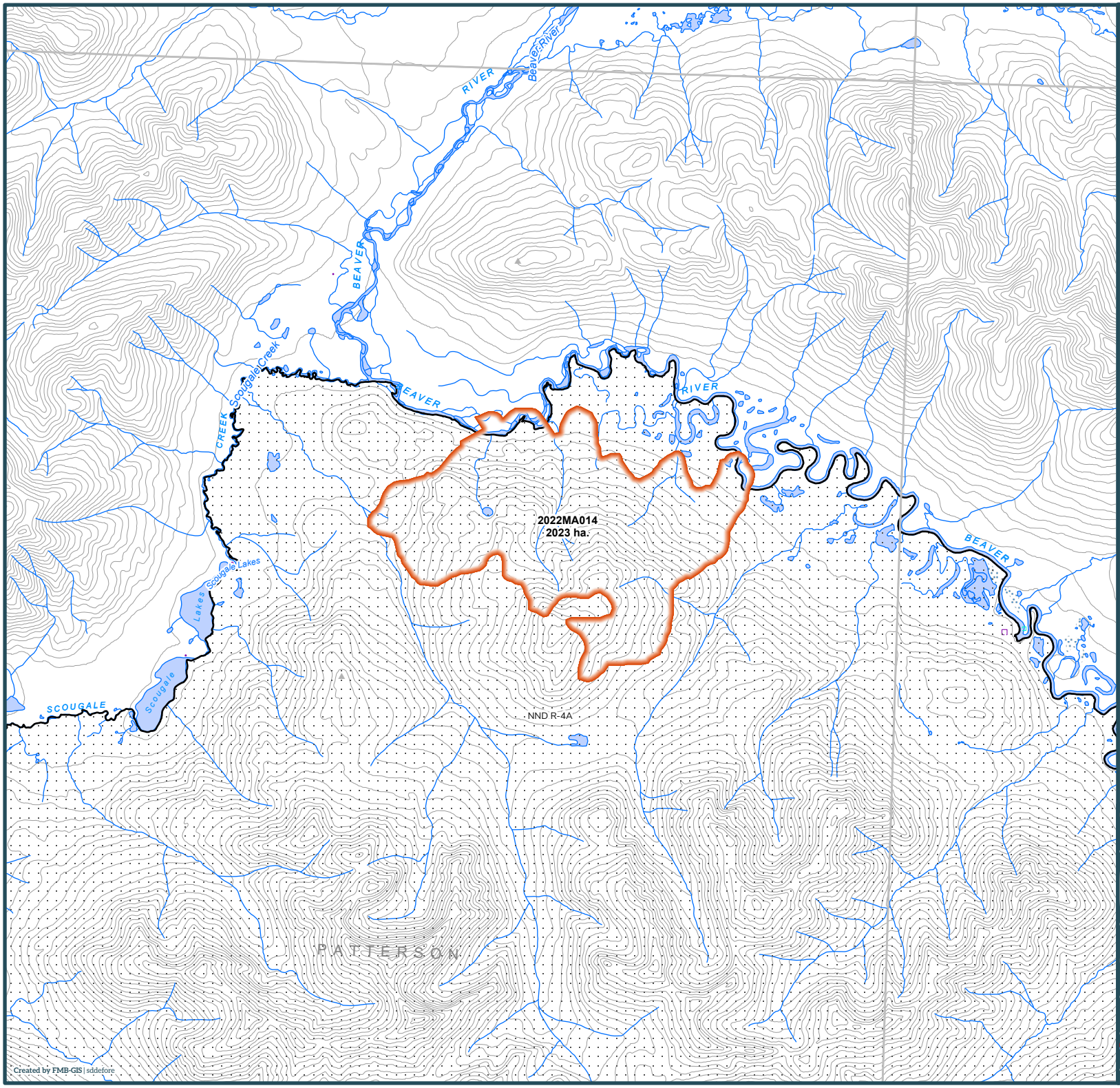

Yukon

2022 Wildland Fires

January 24, 2023

Fire District:
Mayo

2022MA014

Scale: 1:100,000

0 1 2

Kilometres

Map Center: 134°38'1"W 64°10'7"N
NAD 1983 Yukon Albers

- Fire Perimeter
- Surveyed Land Parcels
- Easements
- Land Dispositions
- Parks and Campgrounds
- Parks and Protected Areas
- First Nation Settlement Lands - Surveyed
- Interim Protected Settlement Lands
- Rivers & Streams
- Wetlands
- Lakes

1:250,000 NTS Map Series Numbers

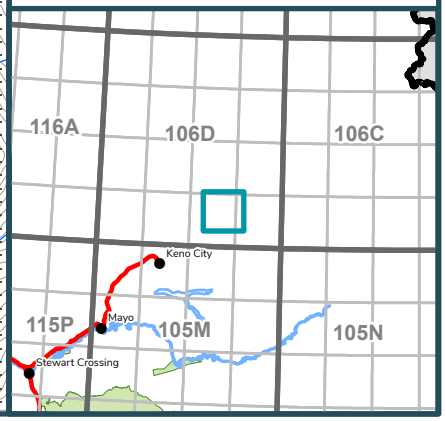

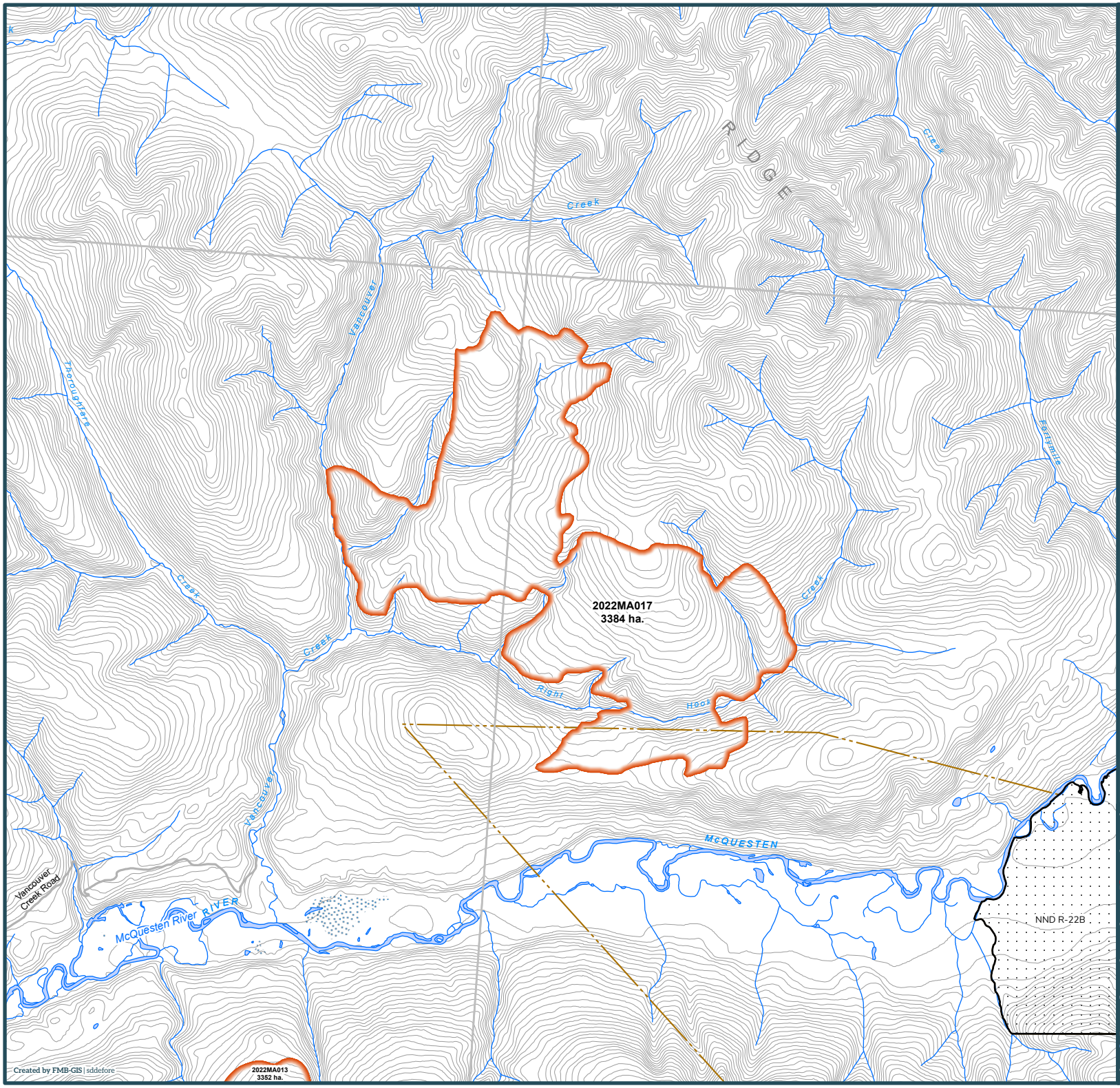

Yukon

2022 Wildland Fires

January 24, 2023

Fire District:
Mayo

2022MA017

Scale: 1:100,000

0 1 2

Kilometres

Map Center: 136°58'45"W 63°42'15"N
NAD 1983 Yukon Albers

- Fire Perimeter
- Surveyed Land Parcels
- Easements
- Land Dispositions
- Parks and Campgrounds
- Parks and Protected Areas
- First Nation Settlement Lands - Surveyed
- Interim Protected Settlement Lands
- Rivers & Streams
- Wetlands
- Lakes

1:250,000 NTS Map Series Numbers

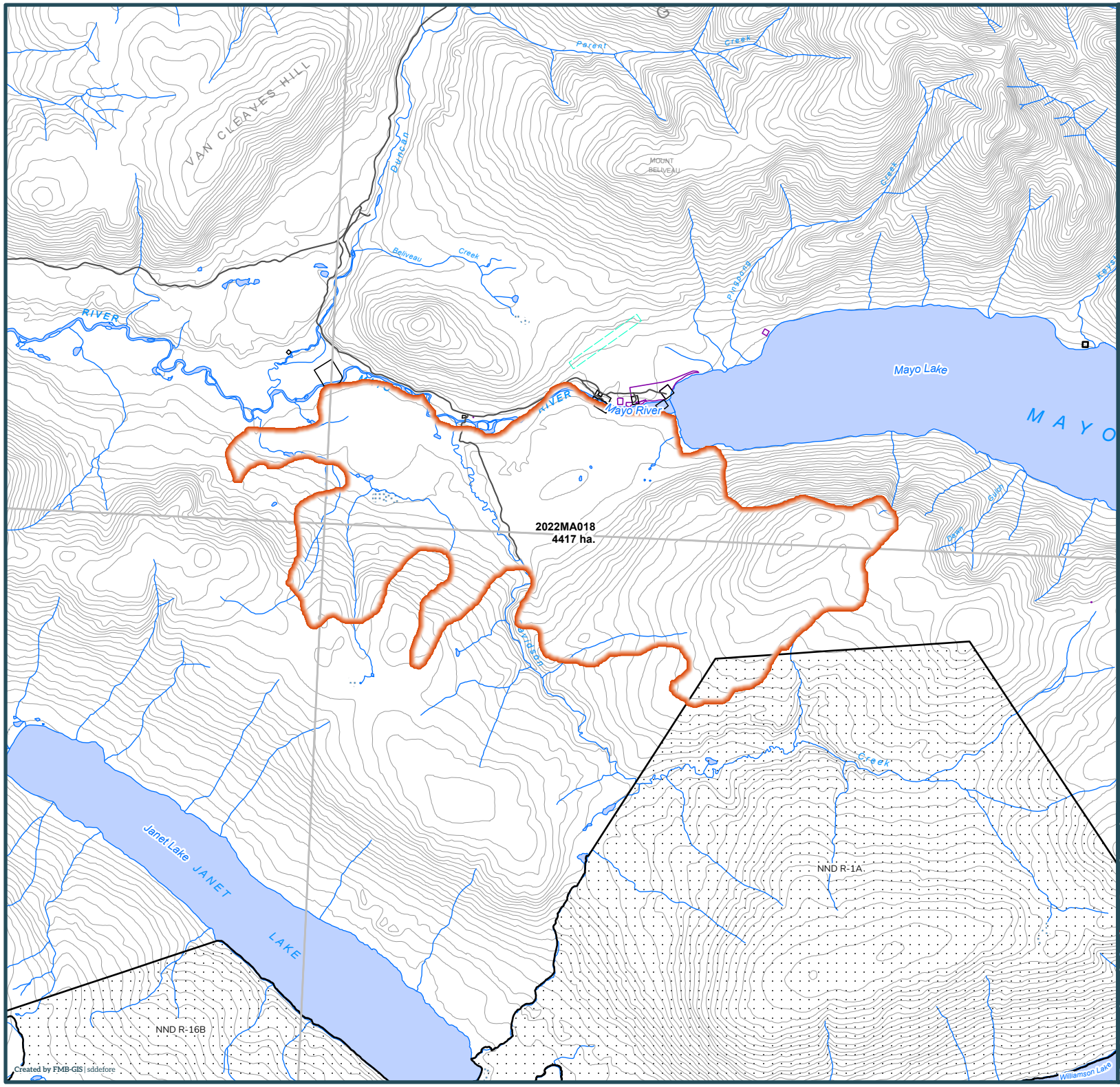

Created by FMB-GIS | stidefore

Yukon

2022 Wildland Fires

January 24, 2023

Fire District:
Mayo

2022MA018

Scale: 1:100,000

0 1 2

Kilometres

Map Center: 135°24'26"W 63°44'54"N
NAD 1983 Yukon Albers

- Fire Perimeter
- Surveyed Land Parcels
- Easements
- Land Dispositions
- Parks and Campgrounds
- Parks and Protected Areas
- First Nation Settlement Lands - Surveyed
- Interim Protected Settlement Lands
- Rivers & Streams
- Wetlands
- Lakes

1:250,000 NTS Map Series Numbers

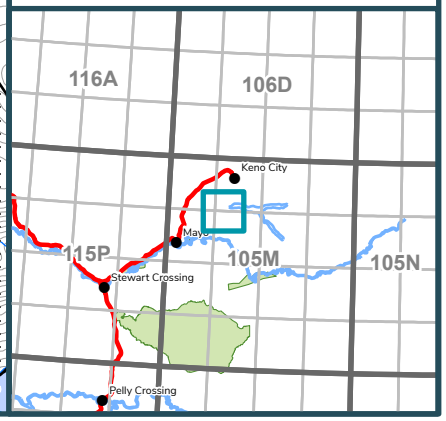

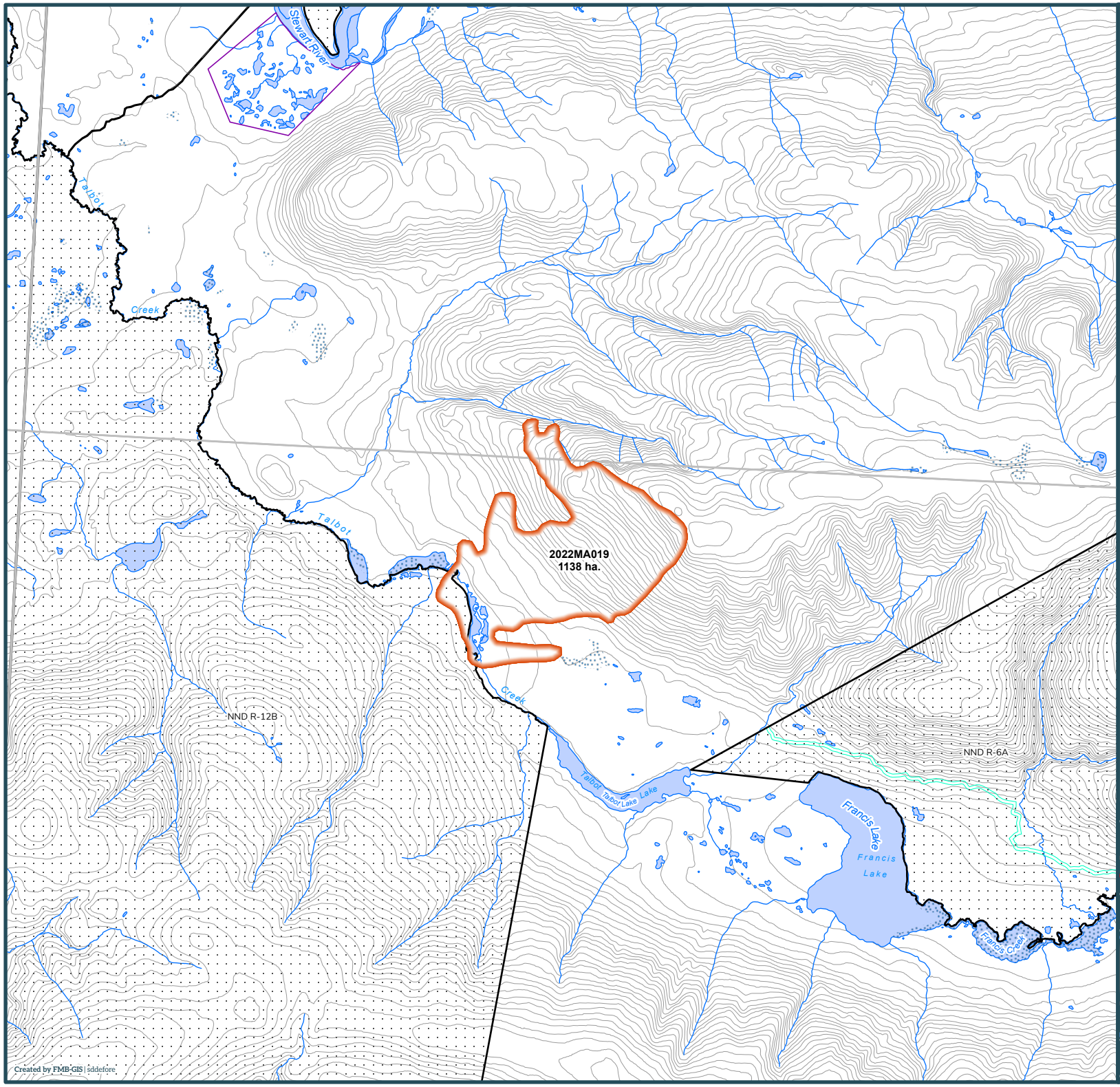

Yukon

2022 Wildland Fires

January 24, 2023

Fire District:
Mayo

2022MA019

Scale: 1:100,000

0 1 2

Kilometres

Map Center: 135°47'24"W 63°29'8"N
NAD 1983 Yukon Albers

- Fire Perimeter
- Surveyed Land Parcels
- Easements
- Land Dispositions
- Parks and Campgrounds
- Parks and Protected Areas
- First Nation Settlement Lands - Surveyed
- Interim Protected Settlement Lands
- Rivers & Streams
- Wetlands
- Lakes

1:250,000 NTS Map Series Numbers

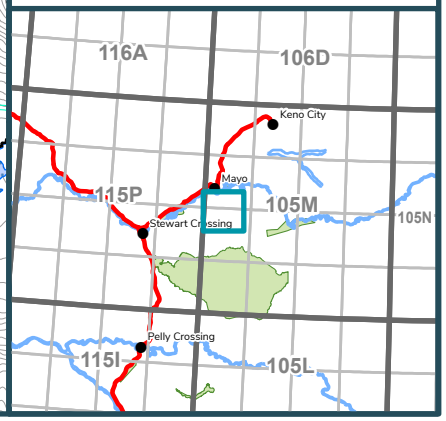

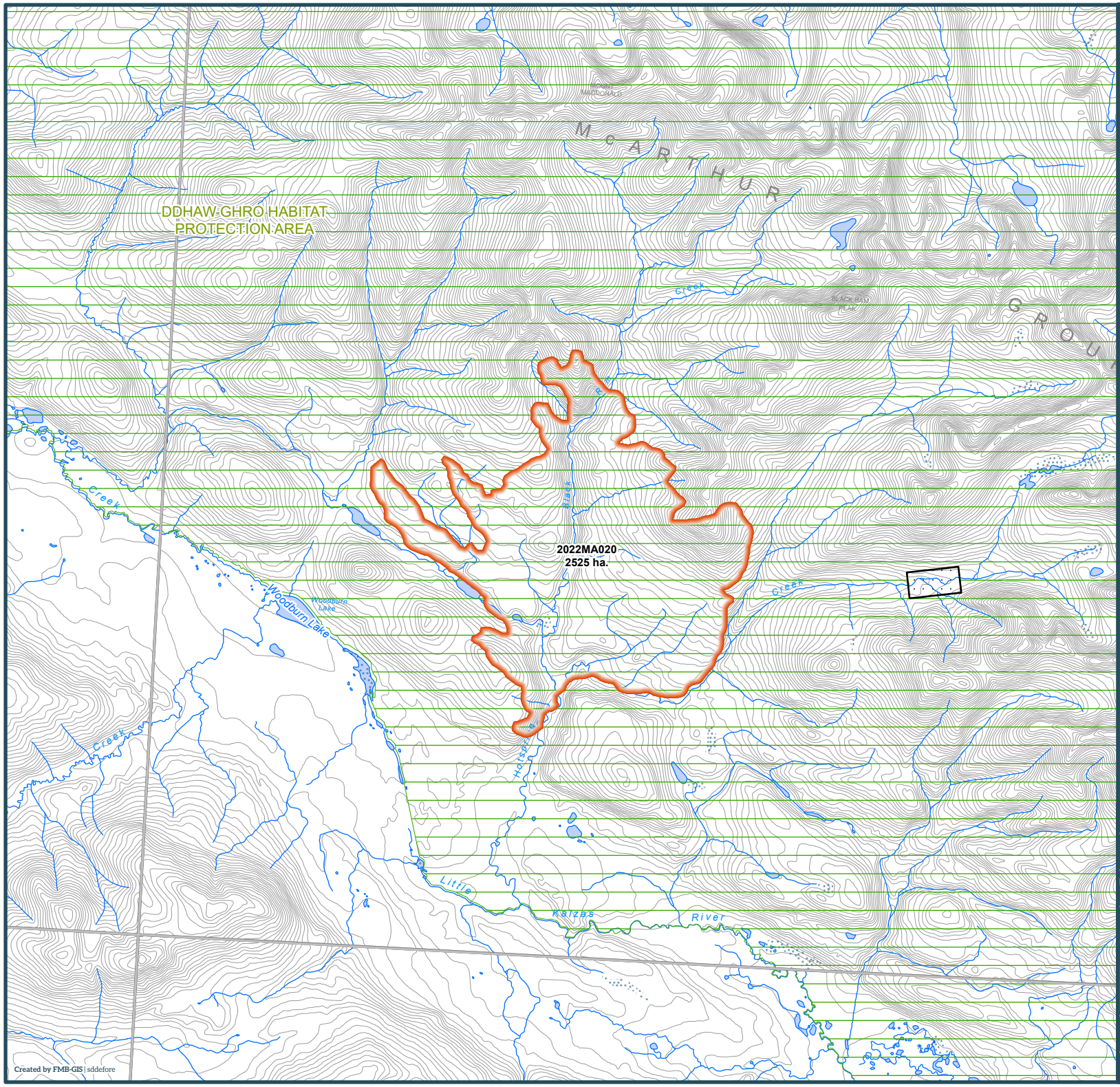

Yukon

2022 Wildland Fires

January 24, 2023

Fire District:
Mayo

2022MA020

Scale: 1:100,000

0 1 2

Kilometres

Map Center: 135°50'50"W 63°4'17"N
NAD 1983 Yukon Albers

- Fire Perimeter
- Surveyed Land Parcels
- Easements
- Land Dispositions
- Parks and Campgrounds
- Parks and Protected Areas
- First Nation Settlement Lands - Surveyed
- Interim Protected Settlement Lands
- Rivers & Streams
- Wetlands
- Lakes

1:250,000 NTS Map Series Numbers

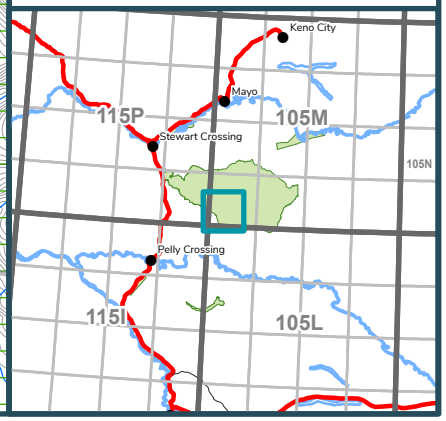

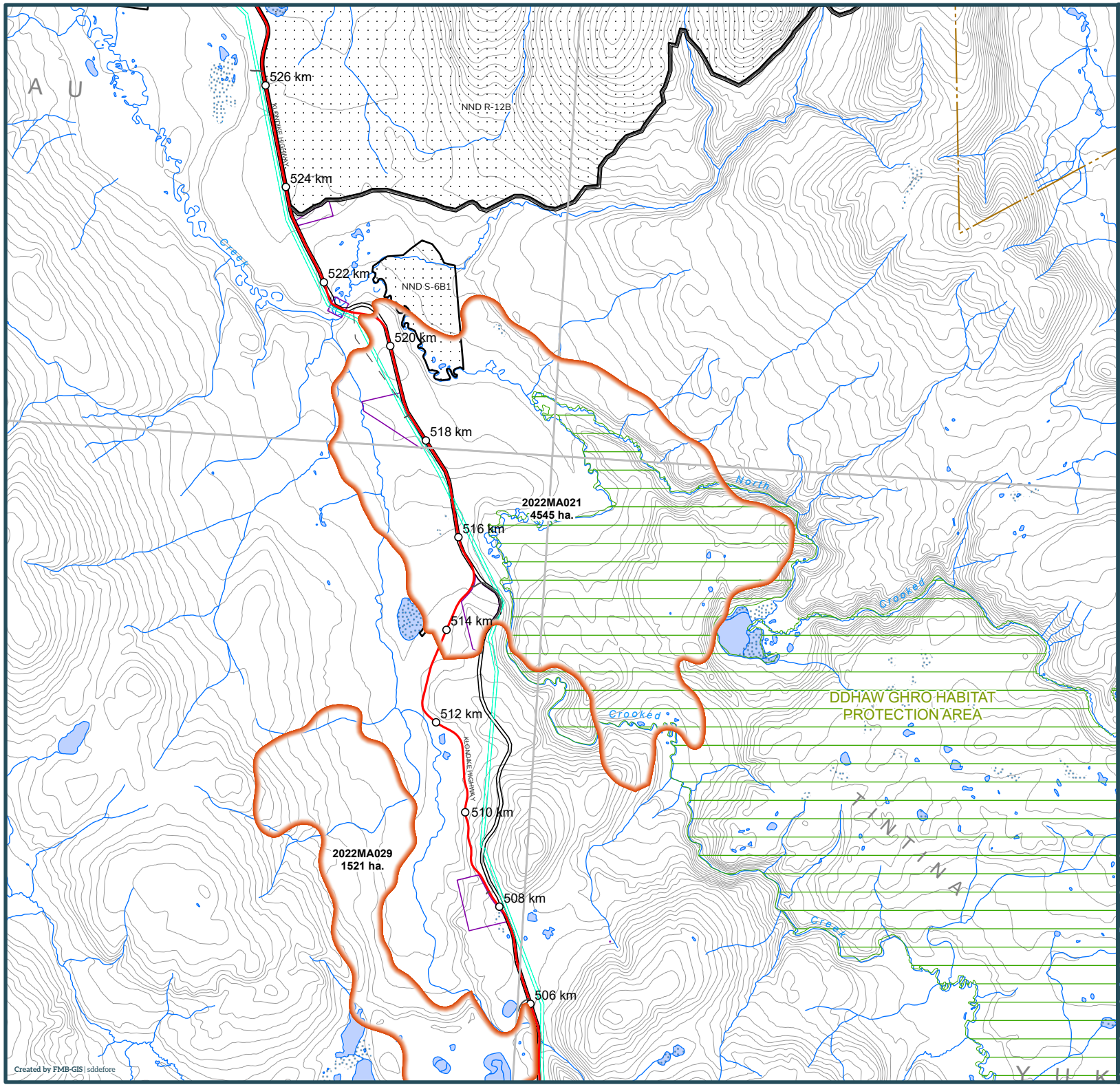

Yukon

2022 Wildland Fires

January 24, 2023

Fire District:
Mayo

2022MA021

Scale: 1:100,000

0 1 2

Kilometres

Map Center: 136°29'39"W 63°14'6"N
NAD 1983 Yukon Albers

- Fire Perimeter
- Surveyed Land Parcels
- Easements
- Land Dispositions
- Parks and Campgrounds
- Parks and Protected Areas
- First Nation Settlement Lands - Surveyed
- Interim Protected Settlement Lands
- Rivers & Streams
- Wetlands
- Lakes

1:250,000 NTS Map Series Numbers

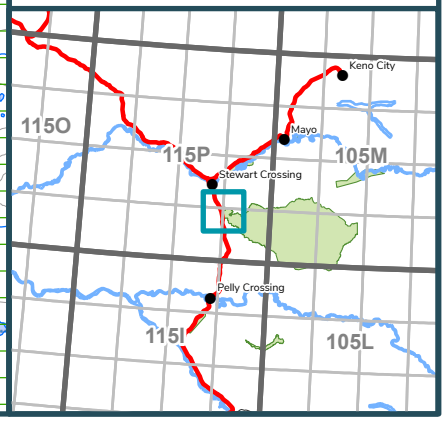

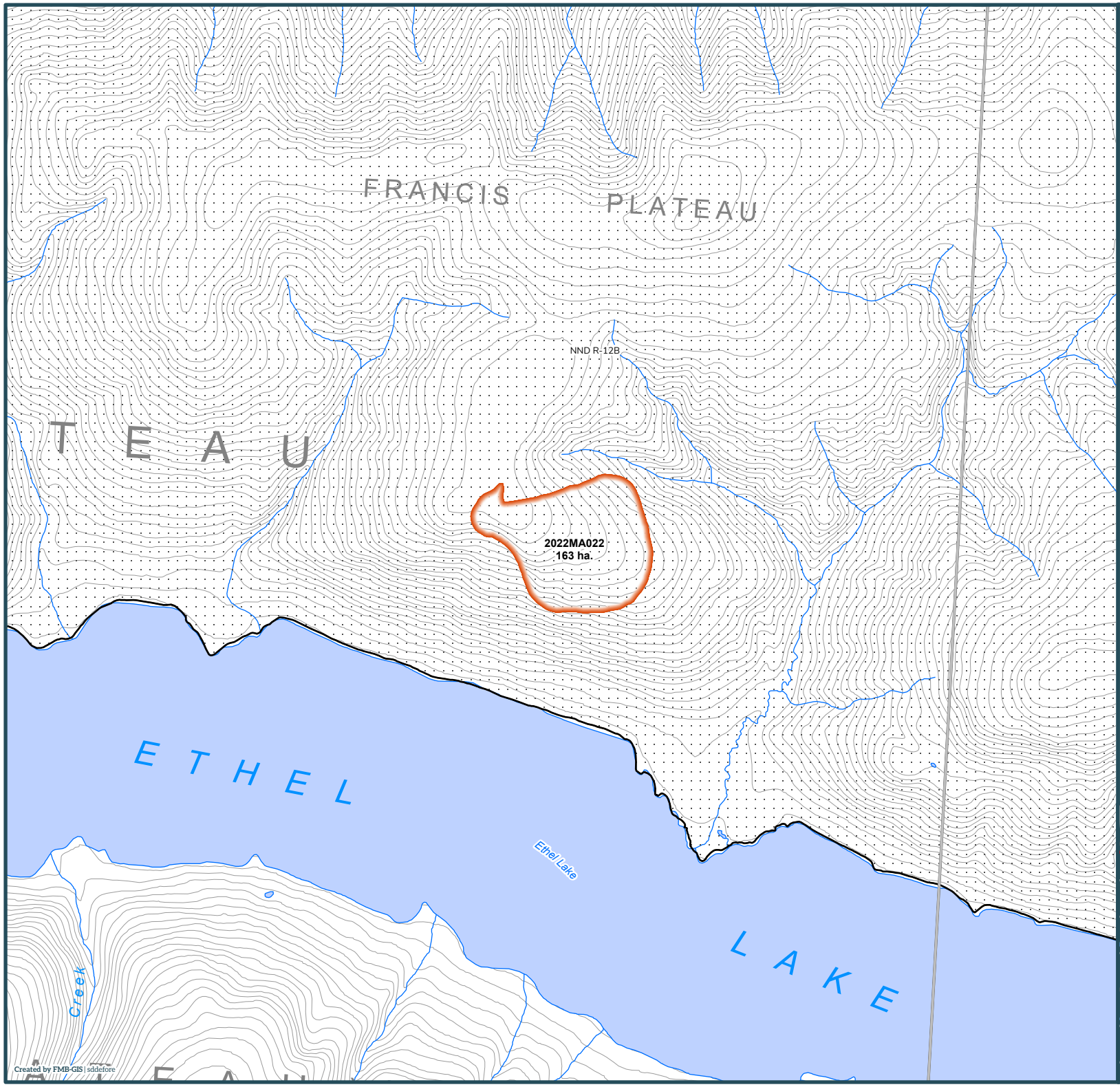

Yukon

2022 Wildland Fires

January 24, 2023

Fire District:
Mayo

2022MA022

Scale: 1:50,000

0 1 2

Kilometres

Map Center: 136°4'34"W 63°23'43"N
NAD 1983 Yukon Albers

- Fire Perimeter
- Surveyed Land Parcels
- Easements
- Land Dispositions
- Parks and Campgrounds
- Parks and Protected Areas
- First Nation Settlement Lands - Surveyed
- Interim Protected Settlement Lands
- Rivers & Streams
- Wetlands
- Lakes

1:250,000 NTS Map Series Numbers

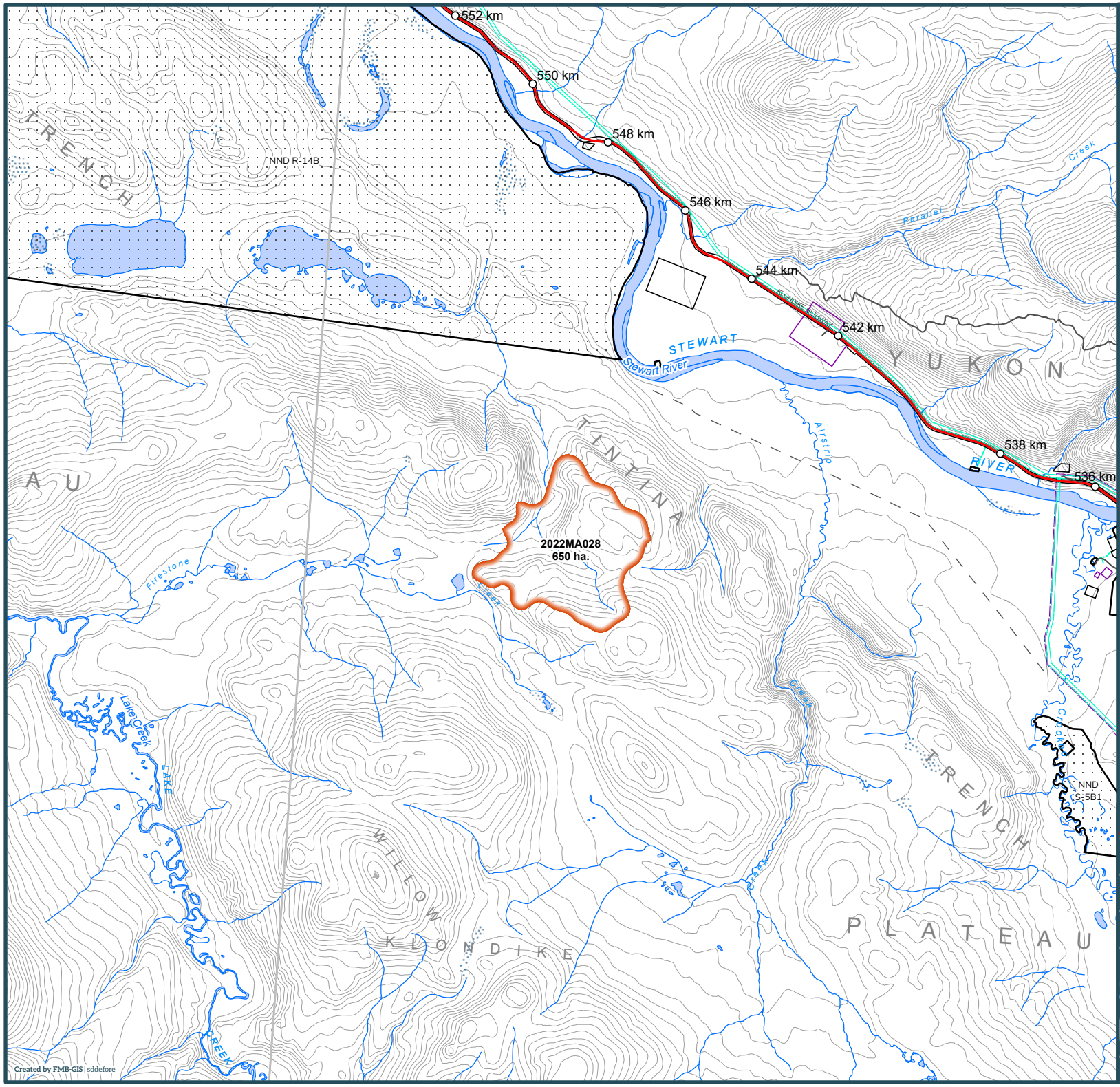

Yukon

2022 Wildland Fires

January 24, 2023

Fire District:
Mayo

2022MA028

Scale: 1:100,000

0 1 2

Kilometres

Map Center: 136°54'8"W 63°22'12"N
NAD 1983 Yukon Albers

- Fire Perimeter
- Surveyed Land Parcels
- Easements
- Land Dispositions
- Parks and Campgrounds
- Parks and Protected Areas
- First Nation Settlement Lands - Surveyed
- Interim Protected Settlement Lands
- Rivers & Streams
- Wetlands
- Lakes

1:250,000 NTS Map Series Numbers

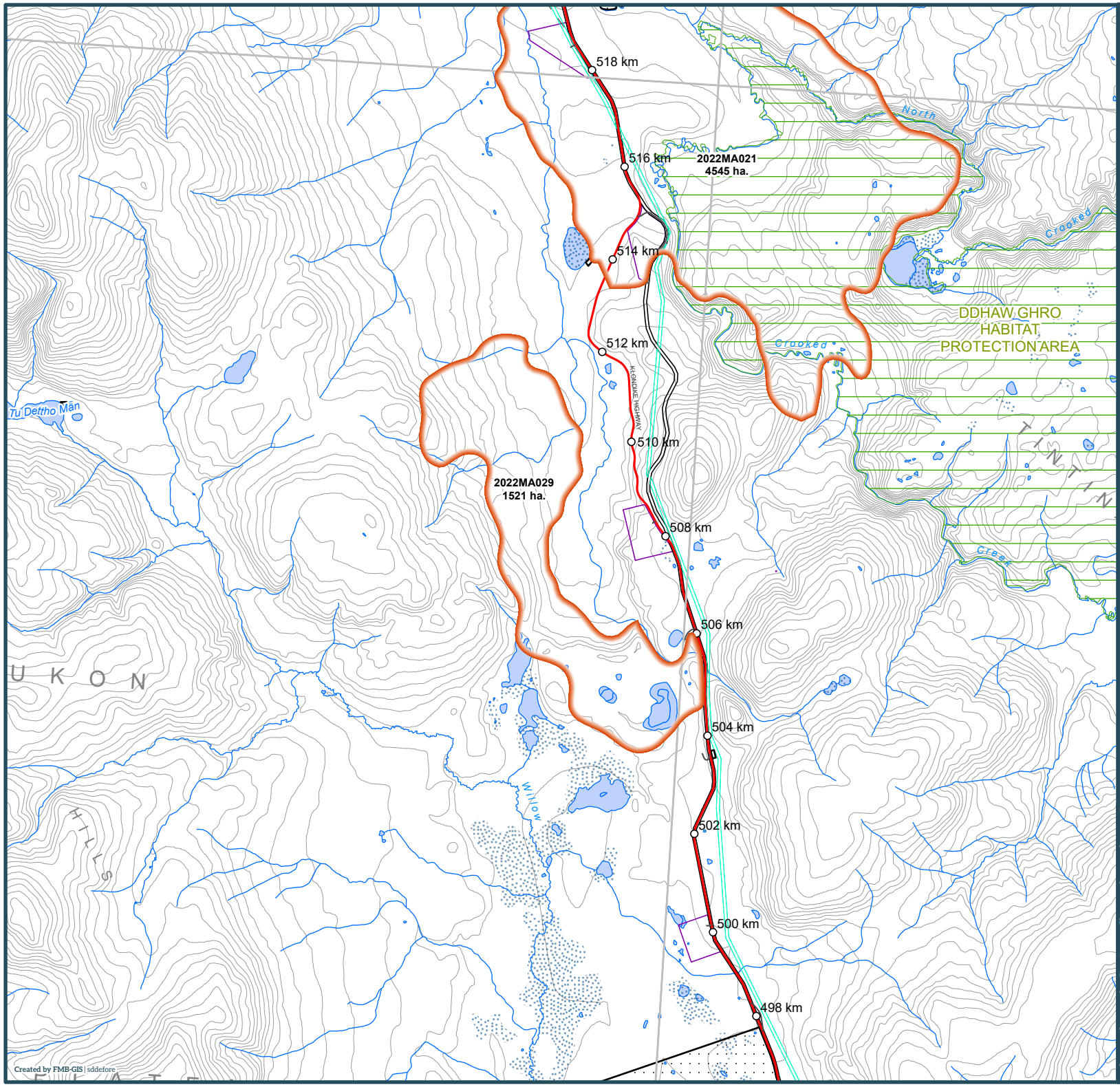

Yukon

2022 Wildland Fires

January 24, 2023

Fire District:
Mayo

2022MA029

Scale: 1:100,000

0 1 2

Kilometres

Map Center: 136°32'55"W 63°10'10"N
NAD 1983 Yukon Albers

- Fire Perimeter
- Surveyed Land Parcels
- Easements
- Land Dispositions
- Parks and Campgrounds
- Parks and Protected Areas
- First Nation Settlement Lands - Surveyed
- Interim Protected Settlement Lands
- Rivers & Streams
- Wetlands
- Lakes

1:250,000 NTS Map Series Numbers

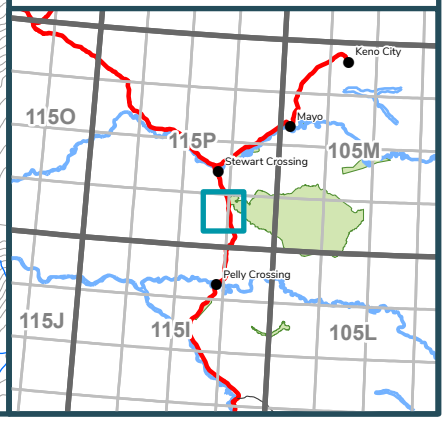

Created by FMB-GIS | sddefore

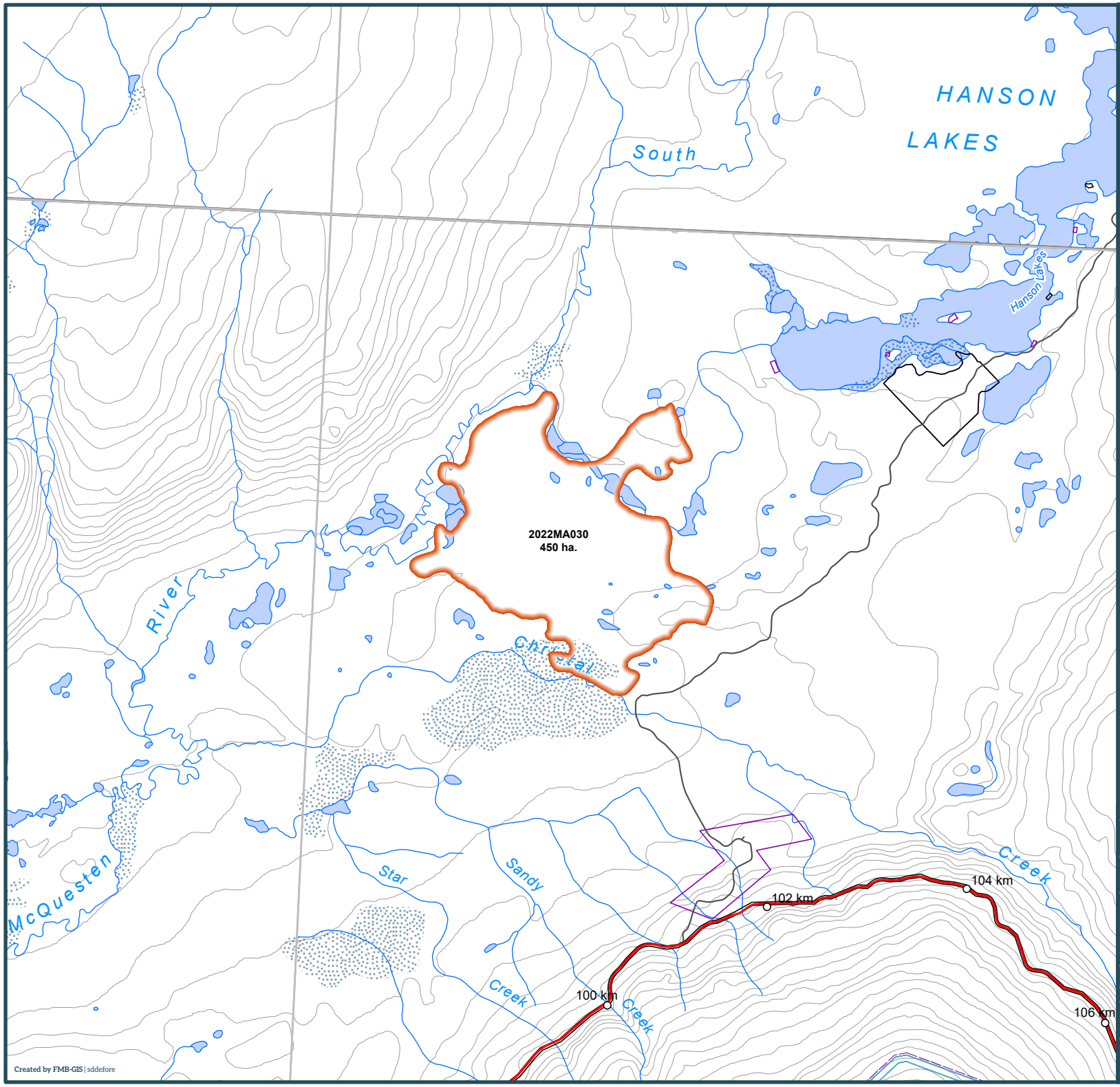

Yukon

2022 Wildland Fires

January 24, 2023

Fire District:
Mayo

2022MA030

Scale: 1:50,000

0 1 2

Kilometres

Map Center: 135°27'6"W 63°58'21"N
NAD 1983 Yukon Albers

- Fire Perimeter
- Surveyed Land Parcels
- Easements
- Land Dispositions
- Parks and Campgrounds
- Parks and Protected Areas
- First Nation Settlement Lands - Surveyed
- Interim Protected Settlement Lands
- Rivers & Streams
- Wetlands
- Lakes

1:250,000 NTS Map Series Numbers

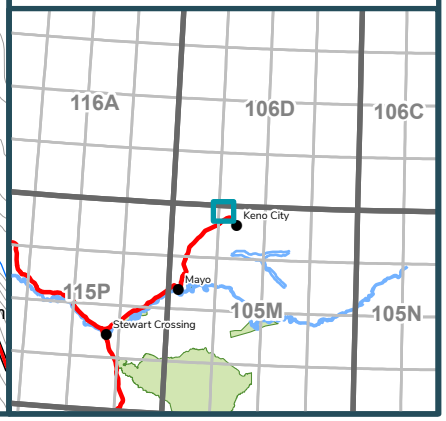

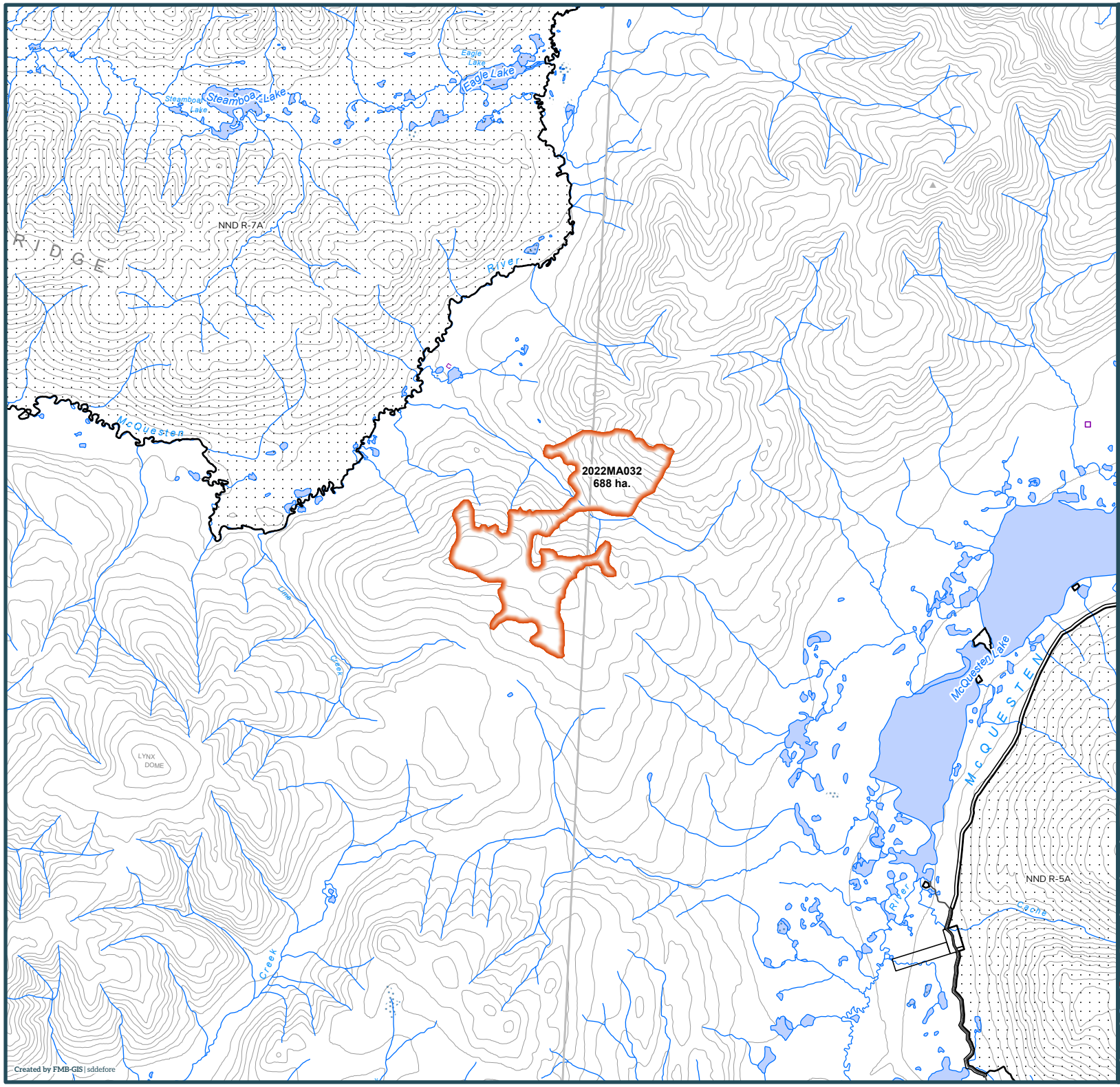

Yukon

2022 Wildland Fires

January 24, 2023

Fire District:
Mayo

2022MA032

Scale: 1:100,000

0 1 2

Kilometres

Map Center: 135°30'37"W 64°7'18"N
NAD 1983 Yukon Albers

- Fire Perimeter
- Surveyed Land Parcels
- Easements
- Land Dispositions
- Parks and Campgrounds
- Parks and Protected Areas
- First Nation Settlement Lands - Surveyed
- Interim Protected Settlement Lands
- Rivers & Streams
- Wetlands
- Lakes

1:250,000 NTS Map Series Numbers

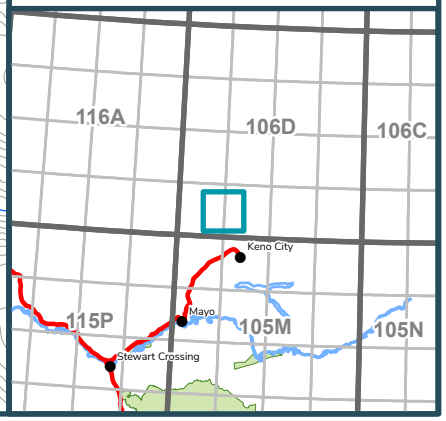

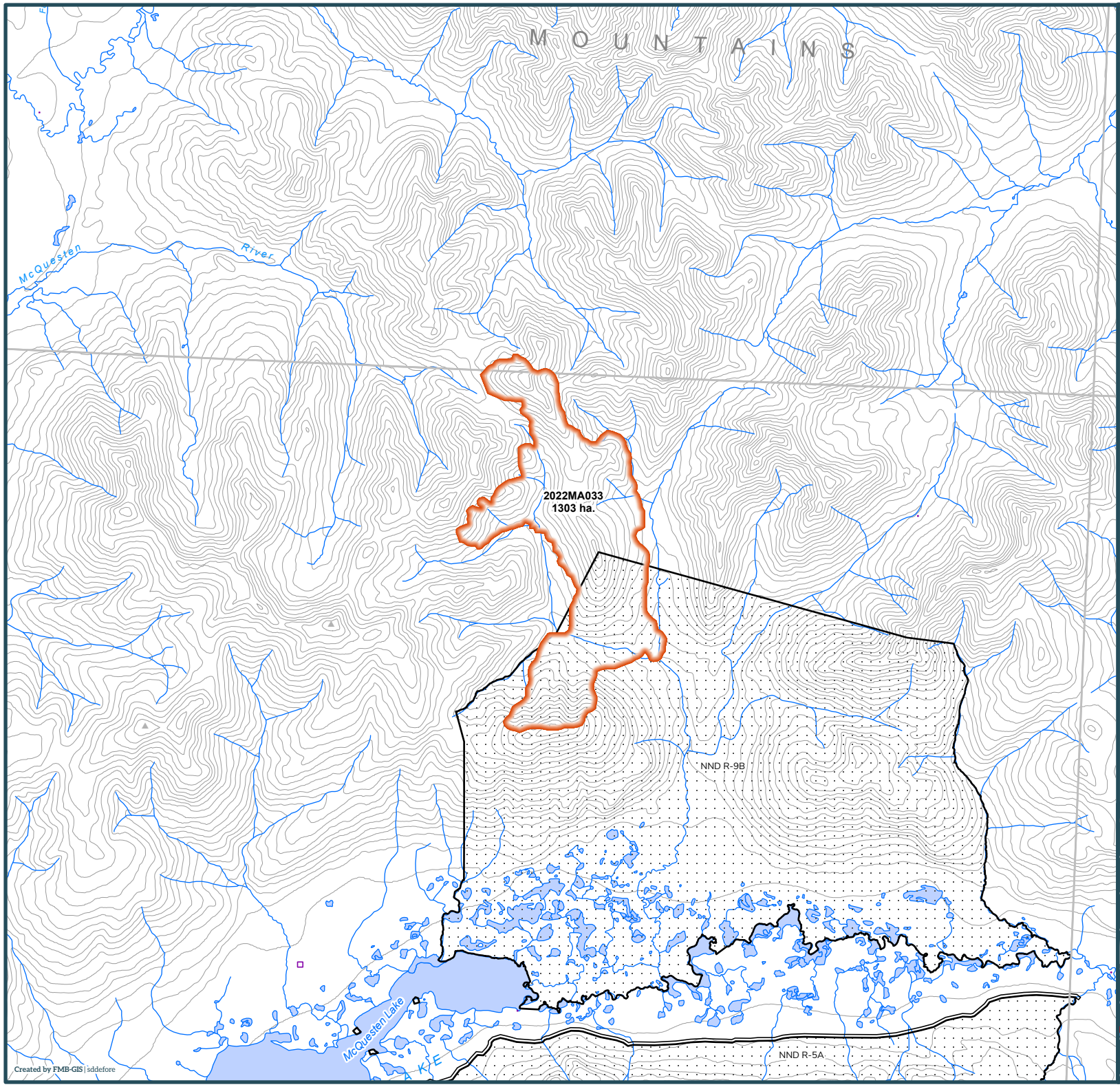

Yukon

2022 Wildland Fires

January 24, 2023

Fire District:
Mayo

2022MA033

Scale: 1:100,000

0 1 2

Kilometres

Map Center: 135°12'30"W 64°13'15"N
NAD 1983 Yukon Albers

- Fire Perimeter
- Surveyed Land Parcels
- Easements
- Land Dispositions
- Parks and Campgrounds
- Parks and Protected Areas
- First Nation Settlement Lands - Surveyed
- Interim Protected Settlement Lands
- Rivers & Streams
- Wetlands
- Lakes

1:250,000 NTS Map Series Numbers

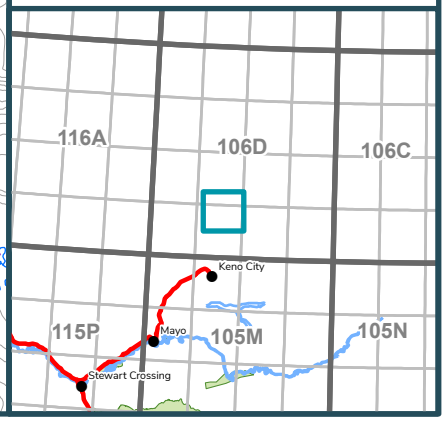

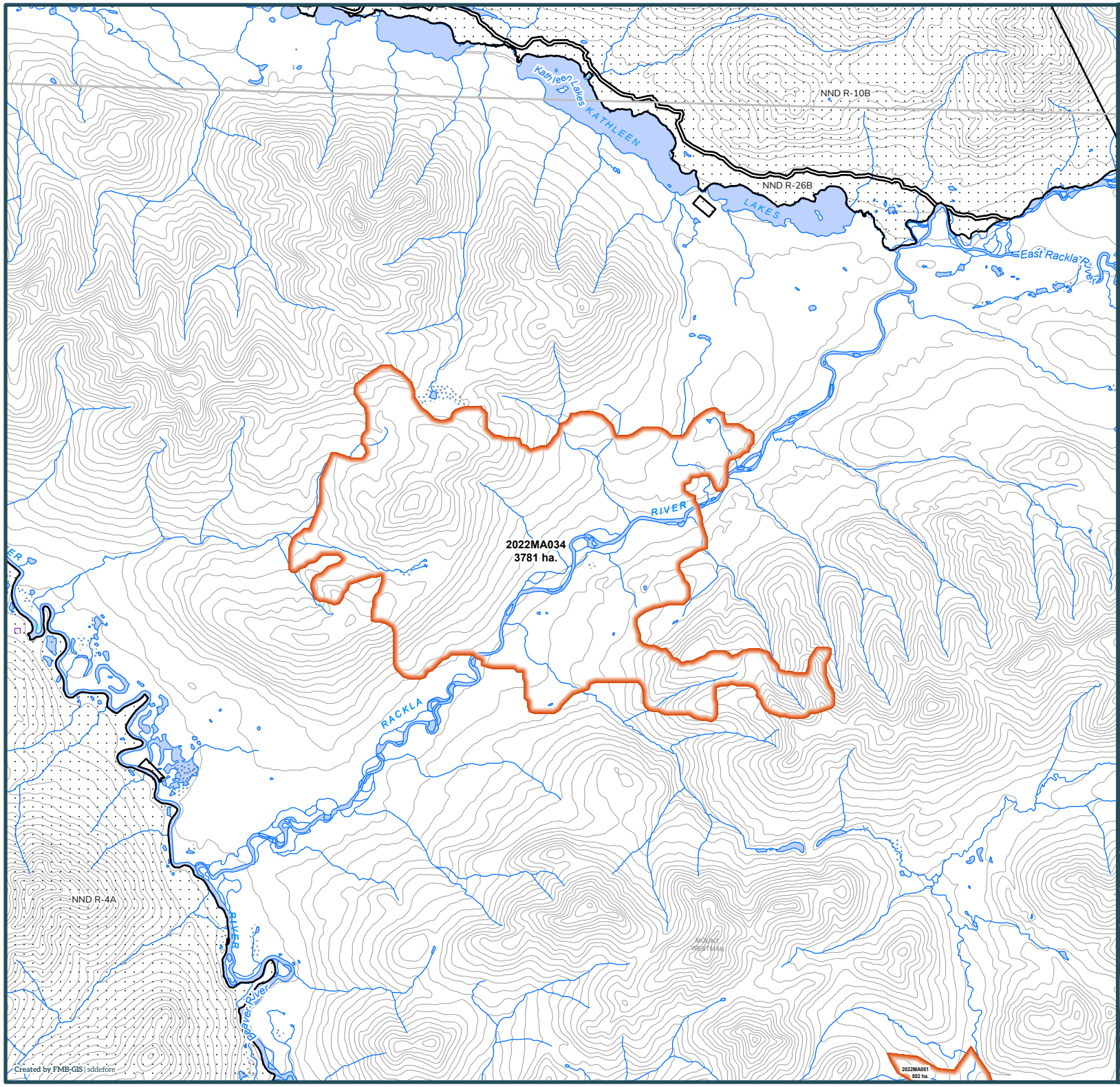

Yukon

2022 Wildland Fires

January 24, 2023

Fire District:
Mayo

2022MA034

Scale: 1:100,000

0 1 2

Kilometres

Map Center: 134°14'35"W 64°10'25"N
NAD 1983 Yukon Albers

- Fire Perimeter
- Surveyed Land Parcels
- Easements
- Land Dispositions
- Parks and Campgrounds
- Parks and Protected Areas
- First Nation Settlement Lands - Surveyed
- Interim Protected Settlement Lands
- Rivers & Streams
- Wetlands
- Lakes

1:250,000 NTS Map Series Numbers

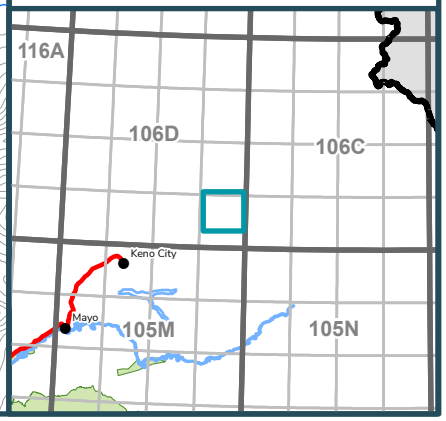

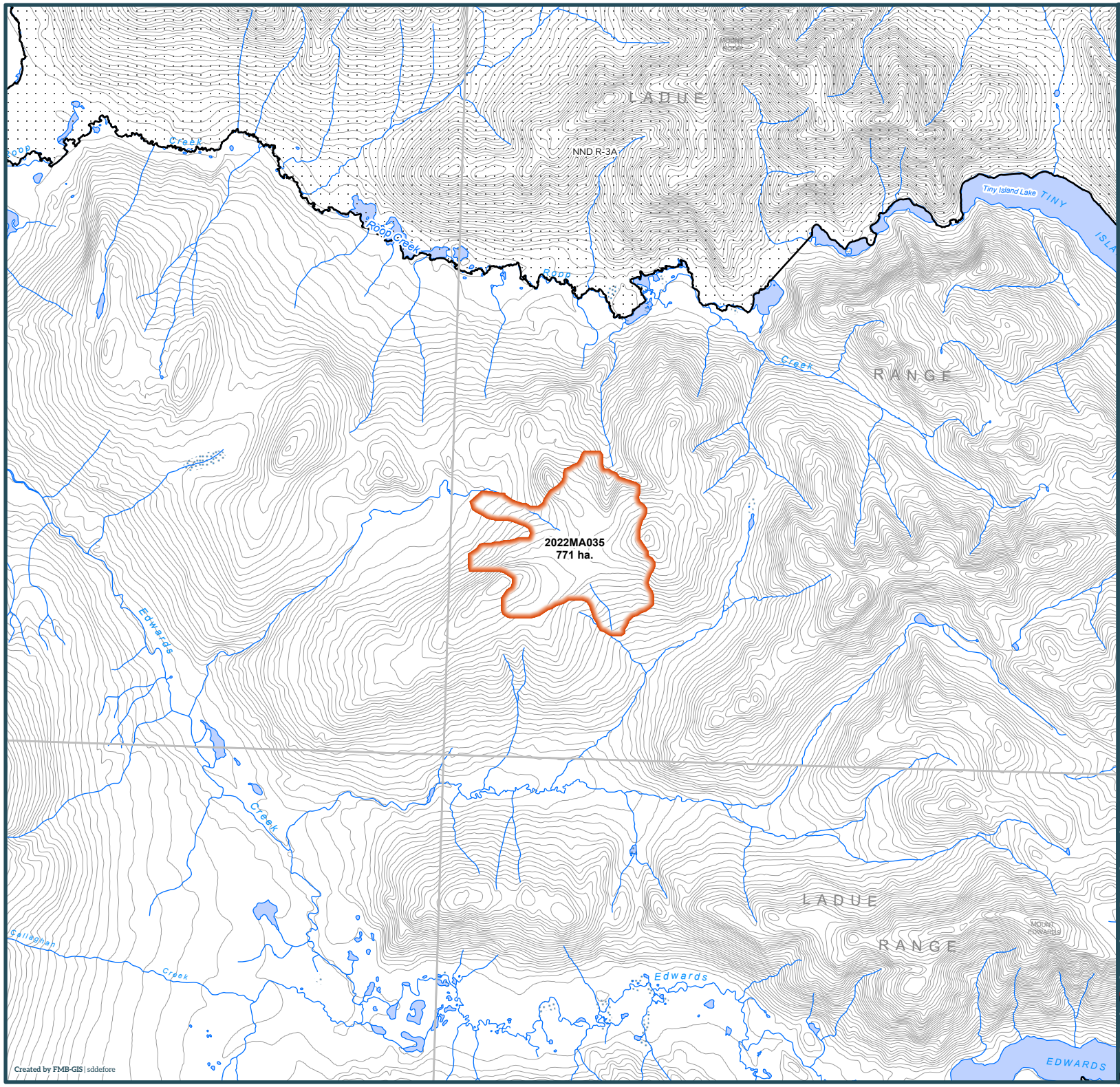

Yukon

2022 Wildland Fires

January 24, 2023

Fire District:
Mayo

2022MA035

Scale: 1:100,000

0 1 2

Kilometres

Map Center: 134°27'23"W 63°47'13"N
NAD 1983 Yukon Albers

- Fire Perimeter
- Surveyed Land Parcels
- Easements
- Land Dispositions
- Parks and Campgrounds
- Parks and Protected Areas
- First Nation Settlement Lands - Surveyed
- Interim Protected Settlement Lands
- Rivers & Streams
- Wetlands
- Lakes

1:250,000 NTS Map Series Numbers

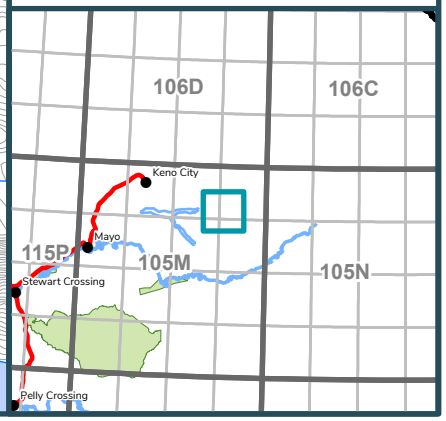

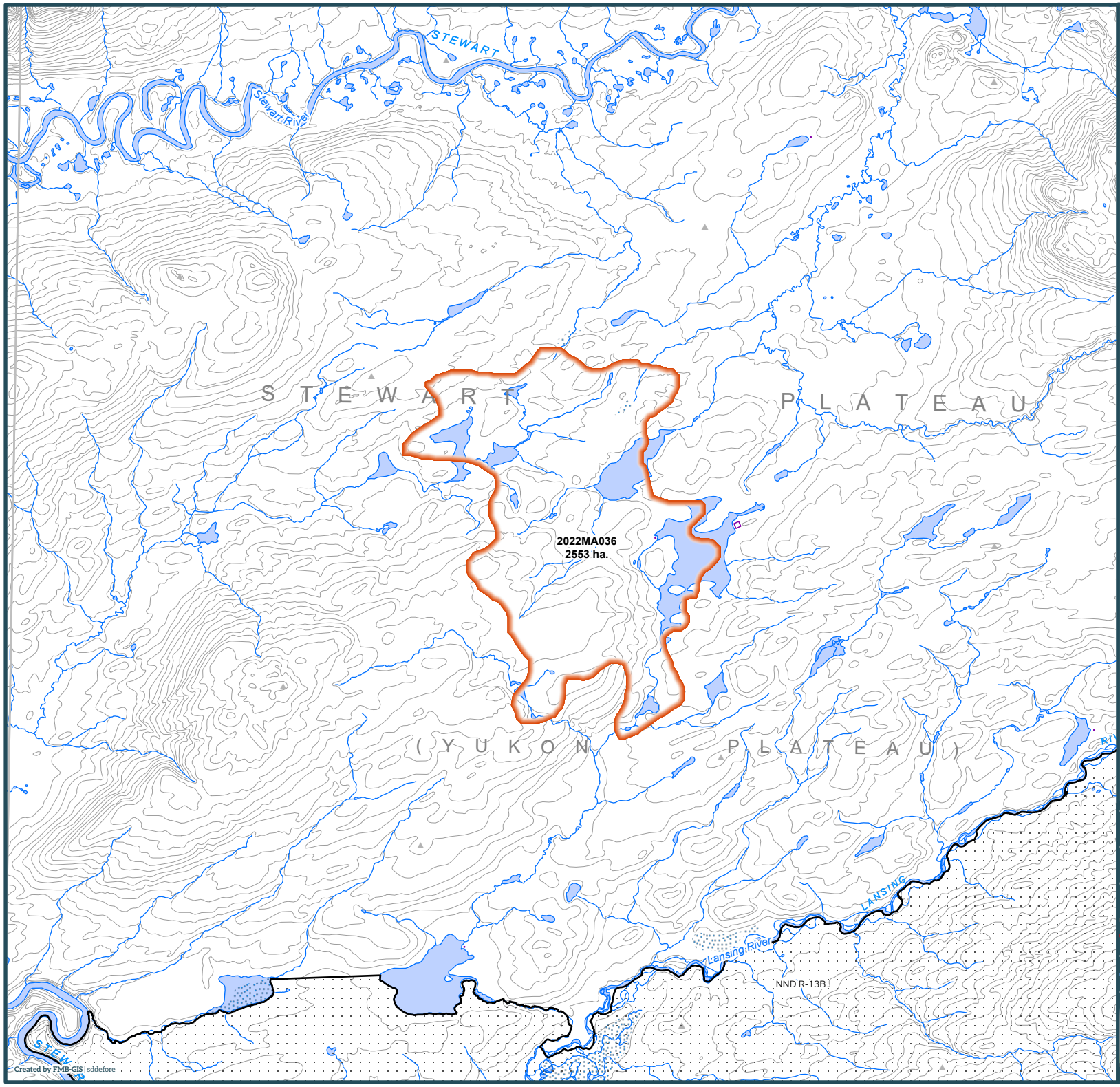

Yukon

2022 Wildland Fires

January 24, 2023

Fire District:
Mayo

2022MA036

Scale: 1:100,000

0 1 2

Kilometres

Map Center: 133°17'6"W 63°52'19"N
NAD 1983 Yukon Albers

- Fire Perimeter
- Surveyed Land Parcels
- Easements
- Land Dispositions
- Parks and Campgrounds
- Parks and Protected Areas
- First Nation Settlement Lands - Surveyed
- Interim Protected Settlement Lands
- Rivers & Streams
- Wetlands
- Lakes

1:250,000 NTS Map Series Numbers

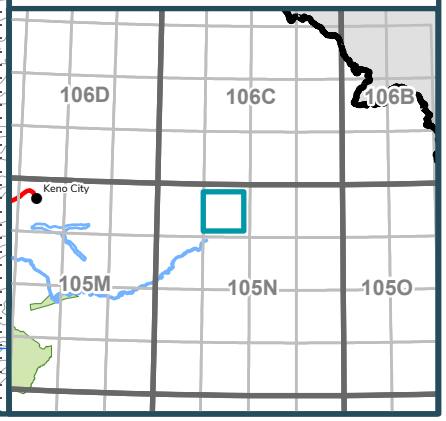

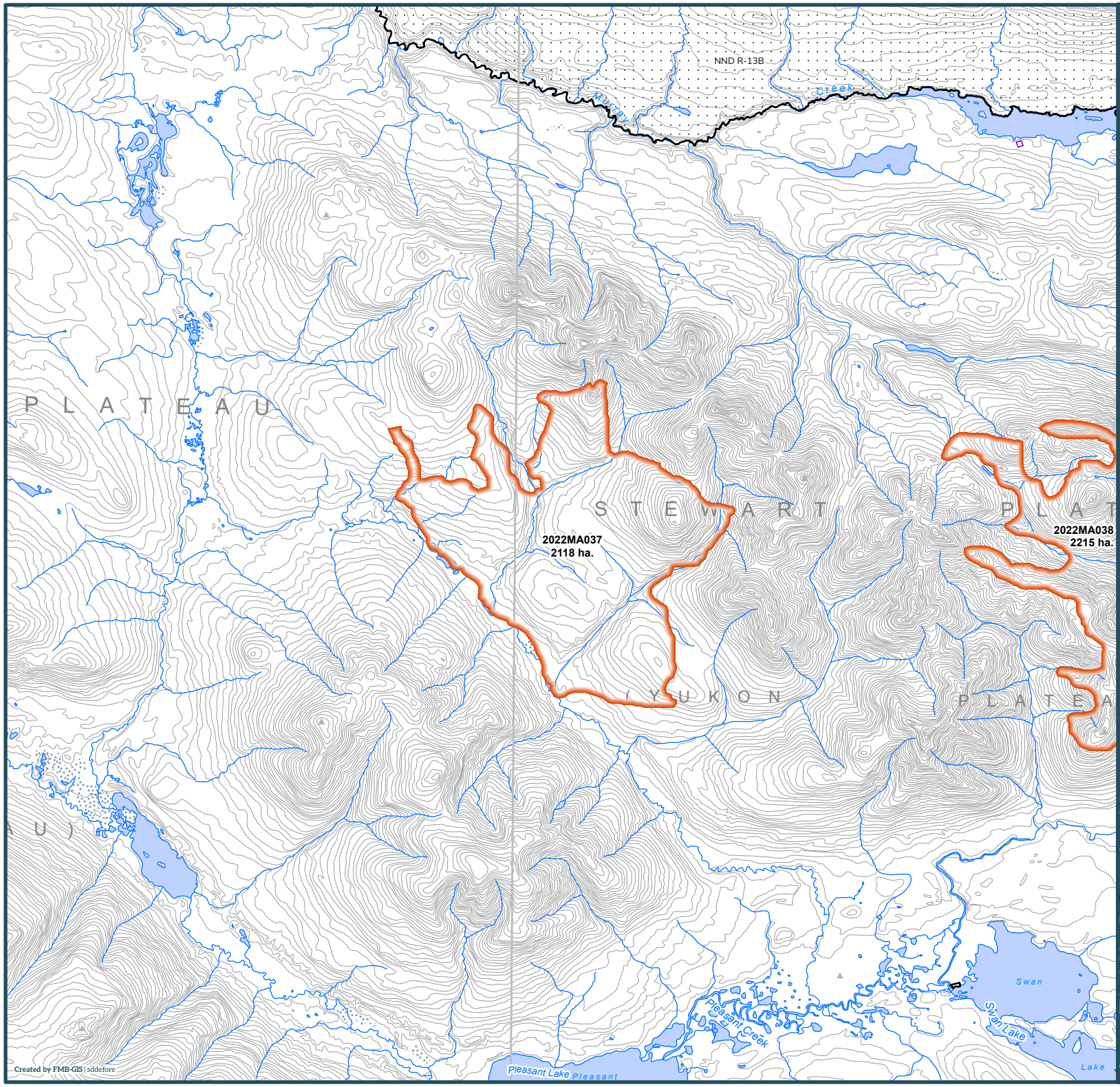

Yukon

2022 Wildland Fires

January 24, 2023

Fire District:
Mayo

2022MA037

Scale: 1:100,000

0 1 2

Kilometres

Map Center: 132°58'55"W 63°37'52"N
NAD 1983 Yukon Albers

- Fire Perimeter
- Surveyed Land Parcels
- Easements
- Land Dispositions
- Parks and Campgrounds
- Parks and Protected Areas
- First Nation Settlement Lands - Surveyed
- Interim Protected Settlement Lands
- Rivers & Streams
- Wetlands
- Lakes

1:250,000 NTS Map Series Numbers

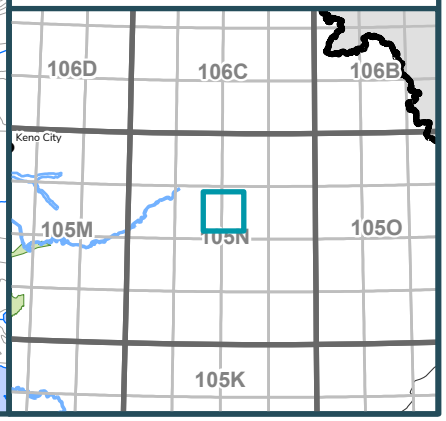

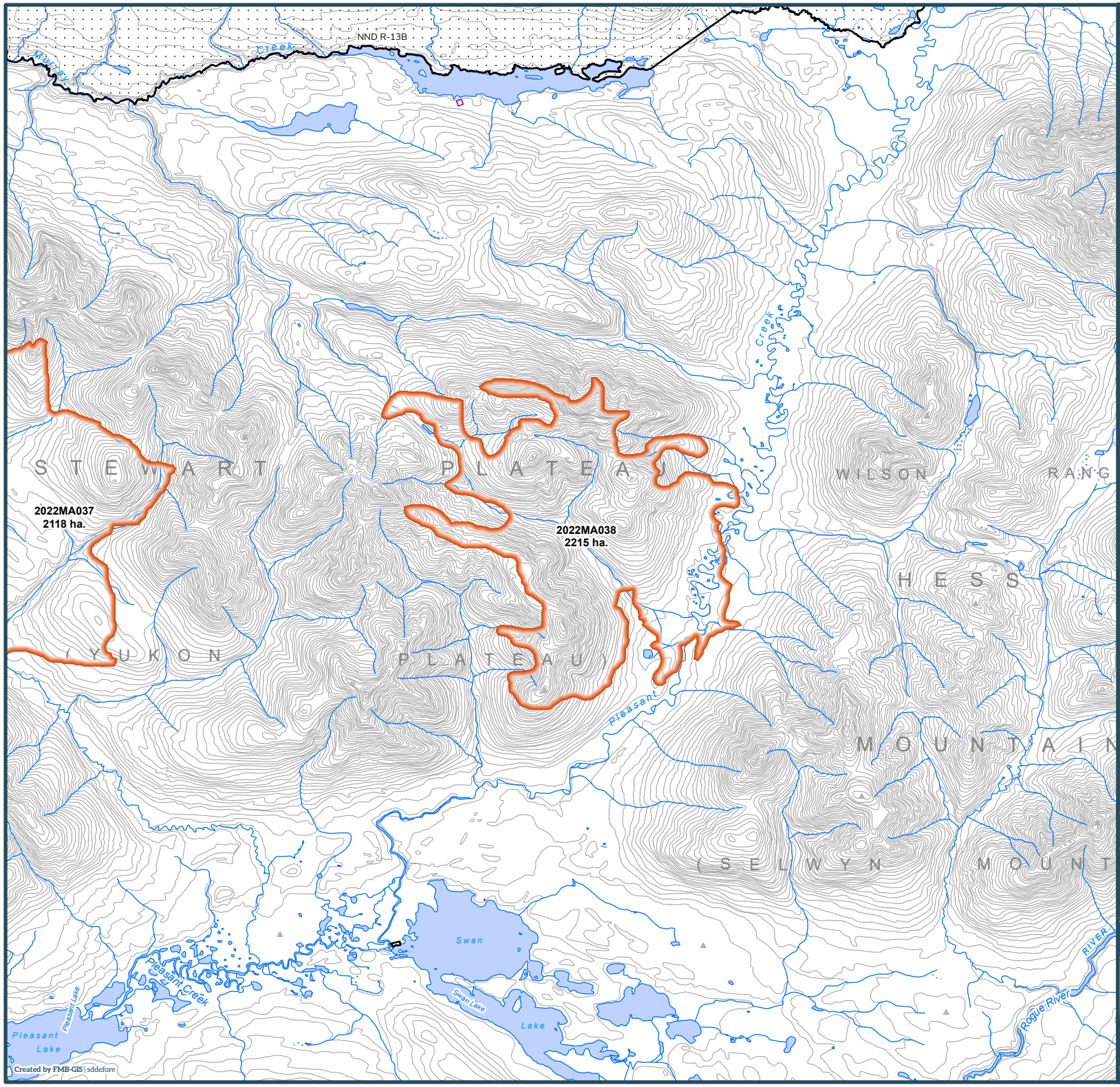

Yukon

2022 Wildland Fires

January 24, 2023

Fire District:
Mayo

2022MA038

Scale: 1:100,000

0 1 2

Kilometres

Map Center: 132°45'52"W 63°37'29"N
NAD 1983 Yukon Albers

- Fire Perimeter
- Surveyed Land Parcels
- Easements
- Land Dispositions
- Parks and Campgrounds
- Parks and Protected Areas
- First Nation Settlement Lands - Surveyed
- Interim Protected Settlement Lands
- Rivers & Streams
- Wetlands
- Lakes

1:250,000 NTS Map Series Numbers

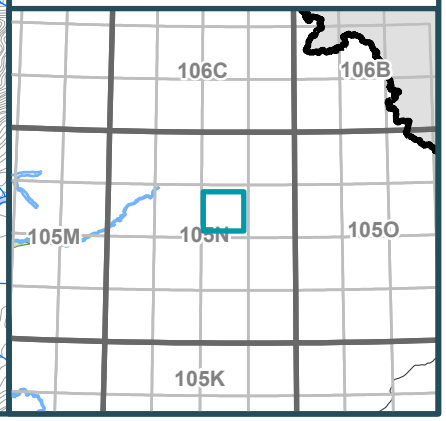

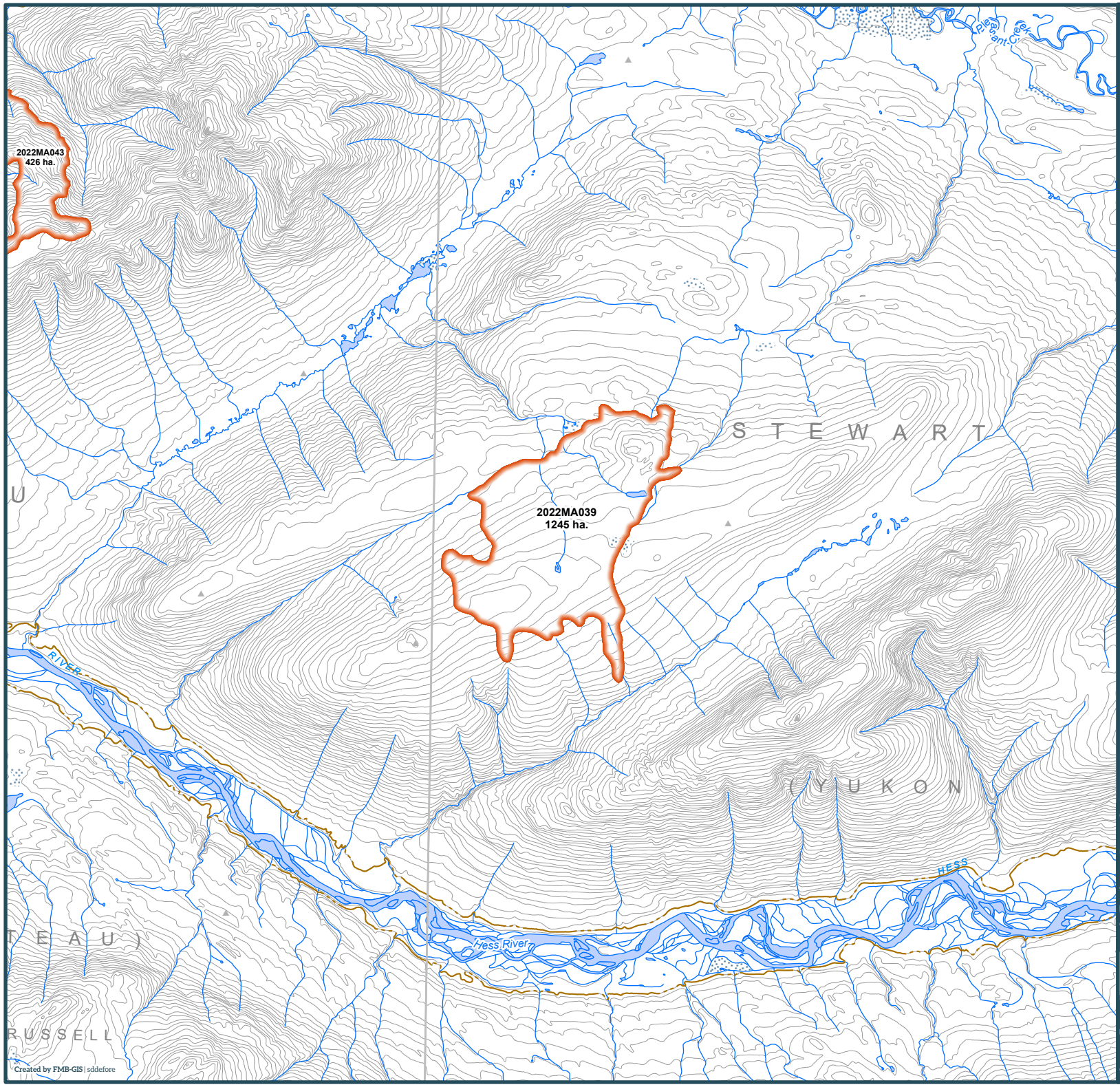

Yukon

2022 Wildland Fires

January 24, 2023

Fire District:
Mayo

2022MA039

Scale: 1:100,000

0 1 2

Kilometres

Map Center: 133°27'2"W 63°24'21"N
NAD 1983 Yukon Albers

- Fire Perimeter
- Surveyed Land Parcels
- Easements
- Land Dispositions
- Parks and Campgrounds
- Parks and Protected Areas
- First Nation Settlement Lands - Surveyed
- Interim Protected Settlement Lands
- Rivers & Streams
- Wetlands
- Lakes

1:250,000 NTS Map Series Numbers

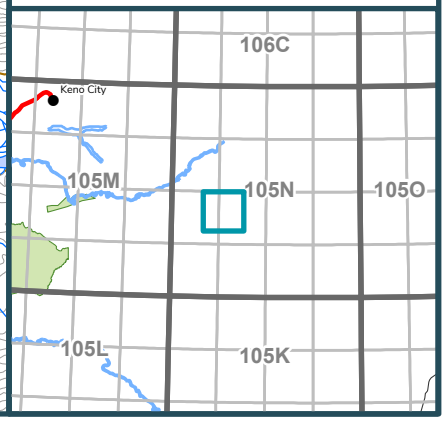

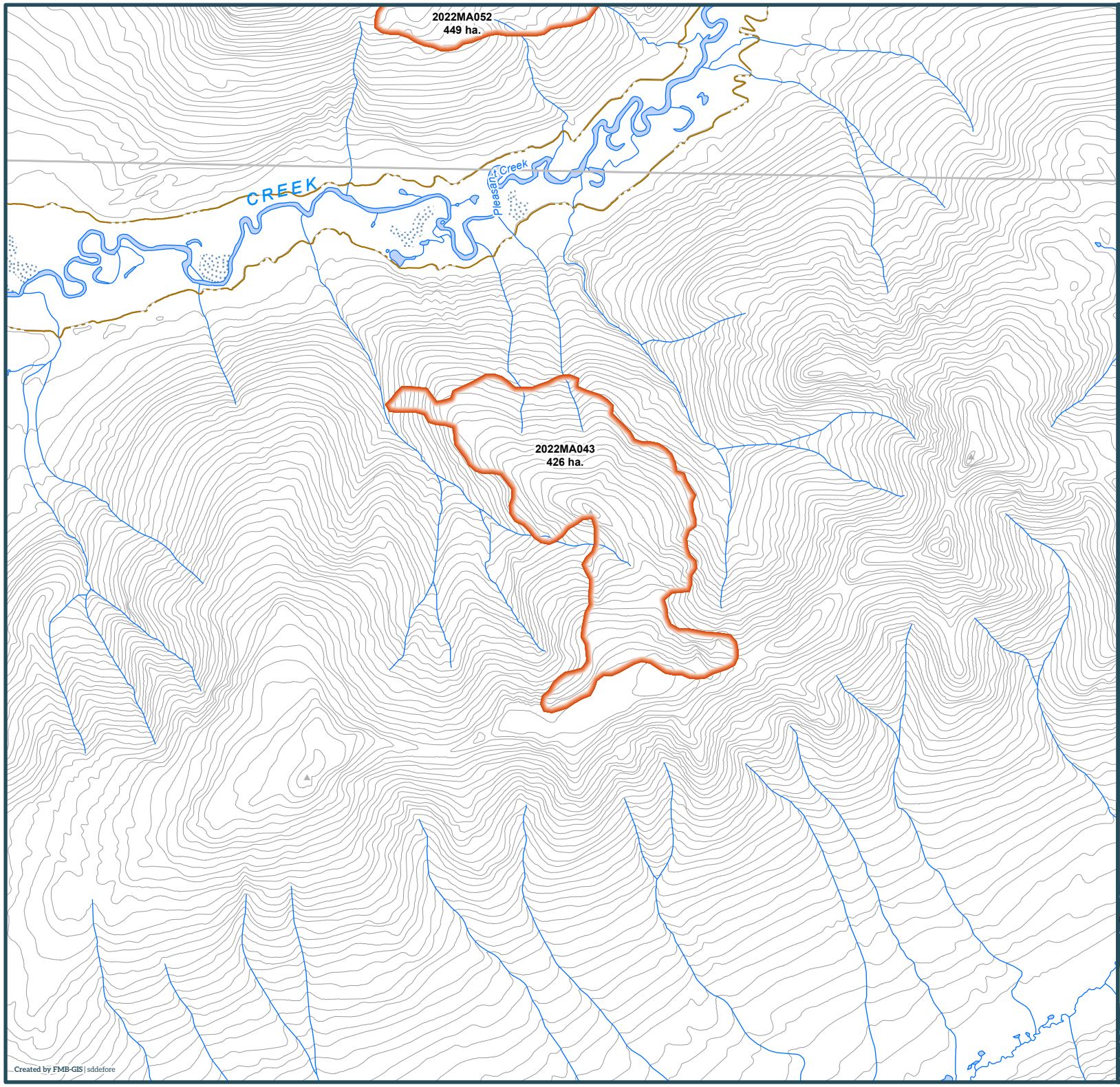

Yukon

2022 Wildland Fires

January 24, 2023

Fire District:
Mayo

2022MA043

Scale: 1:50,000

0 1 2

Kilometres

Map Center: 133°40'6"W 63°28'5"N
NAD 1983 Yukon Albers

- Fire Perimeter
- Surveyed Land Parcels
- Easements
- Land Dispositions
- Parks and Campgrounds
- Parks and Protected Areas
- First Nation Settlement Lands - Surveyed
- Interim Protected Settlement Lands
- Rivers & Streams
- Wetlands
- Lakes

1:250,000 NTS Map Series Numbers

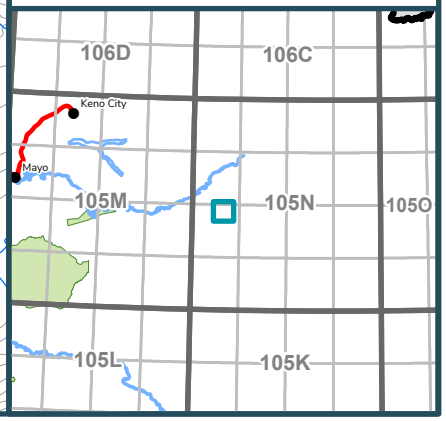

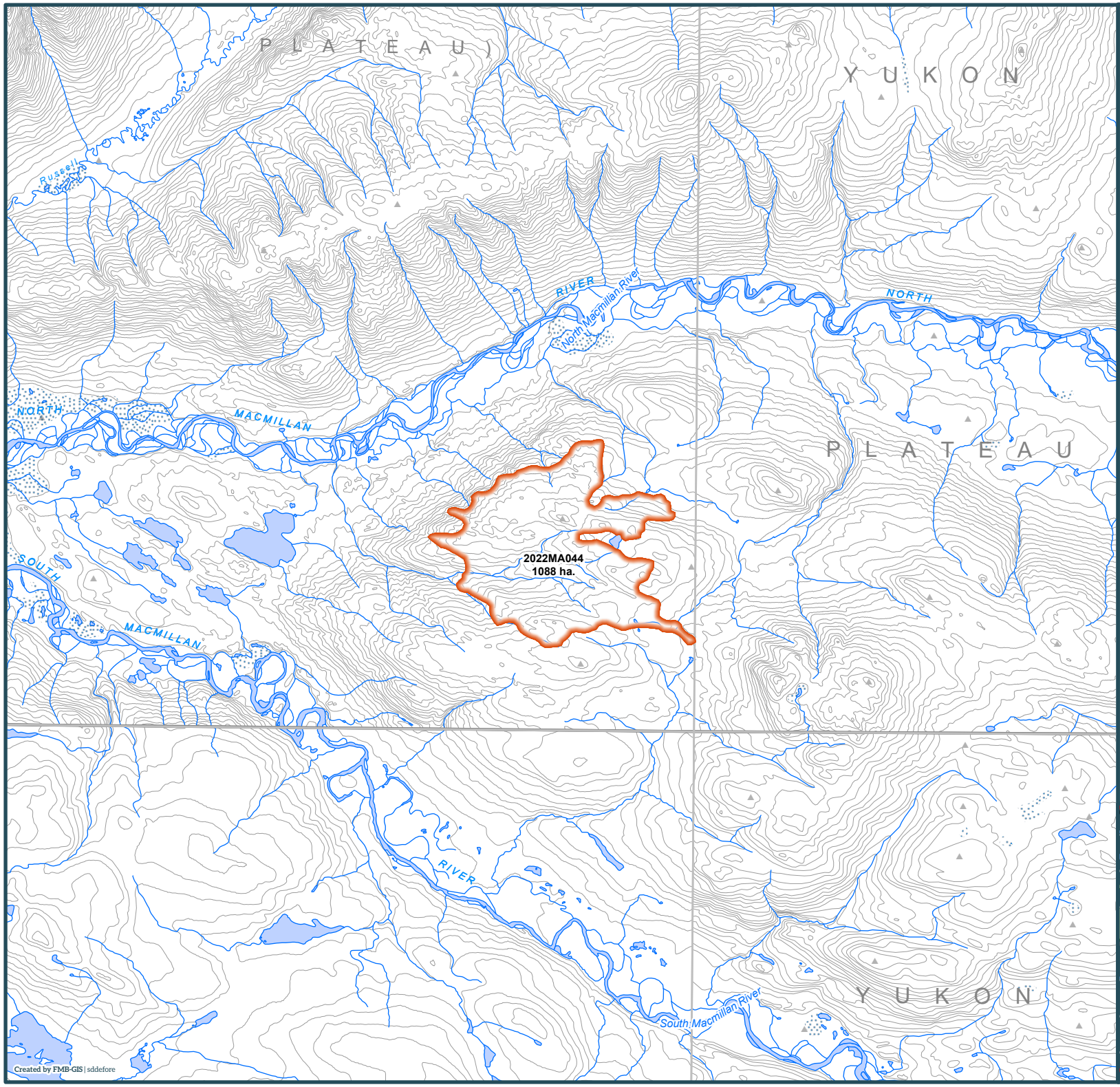

Yukon

2022 Wildland Fires

January 24, 2023

Fire District:
Mayo

2022MA044

Scale: 1:100,000

0 1 2

Kilometres

Map Center: 133°3'3"W 63°1'56"N
NAD 1983 Yukon Albers

- Fire Perimeter
- Surveyed Land Parcels
- Easements
- Land Dispositions
- Parks and Campgrounds
- Parks and Protected Areas
- First Nation Settlement Lands - Surveyed
- Interim Protected Settlement Lands
- Rivers & Streams
- Wetlands
- Lakes

1:250,000 NTS Map Series Numbers

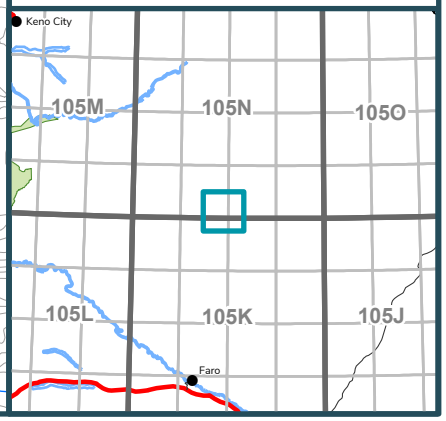

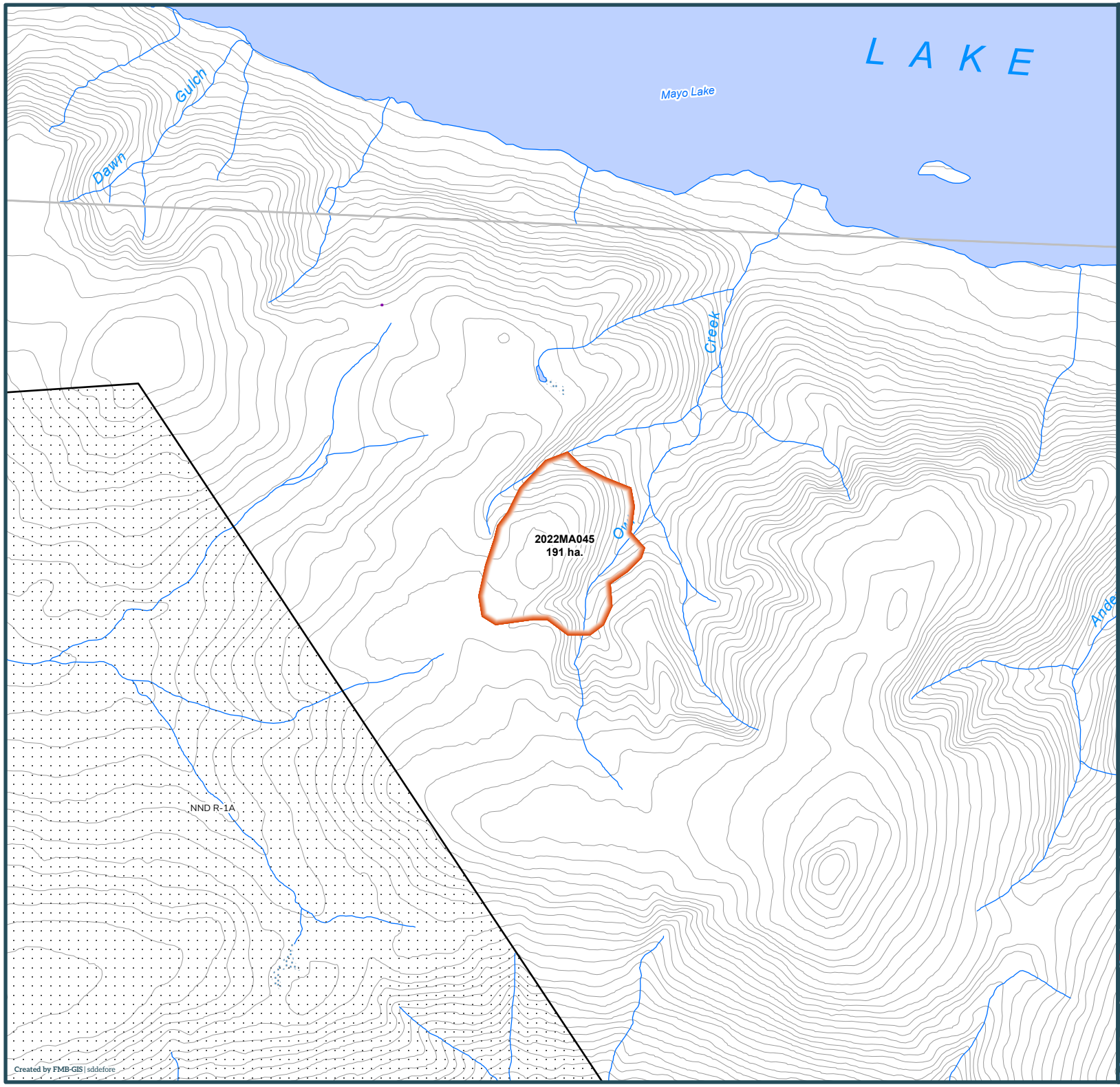

Yukon

2022 Wildland Fires

January 24, 2023

Fire District:
Mayo

2022MA045

Scale: 1:50,000

0 1 2

Kilometres

Map Center: 135°9'46"W 63°43'21"N
NAD 1983 Yukon Albers

- Fire Perimeter
- Surveyed Land Parcels
- Easements
- Land Dispositions
- Parks and Campgrounds
- Parks and Protected Areas
- First Nation Settlement Lands - Surveyed
- Interim Protected Settlement Lands
- Rivers & Streams
- Wetlands
- Lakes

1:250,000 NTS Map Series Numbers

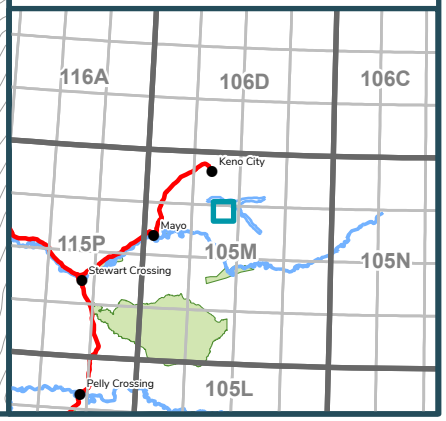

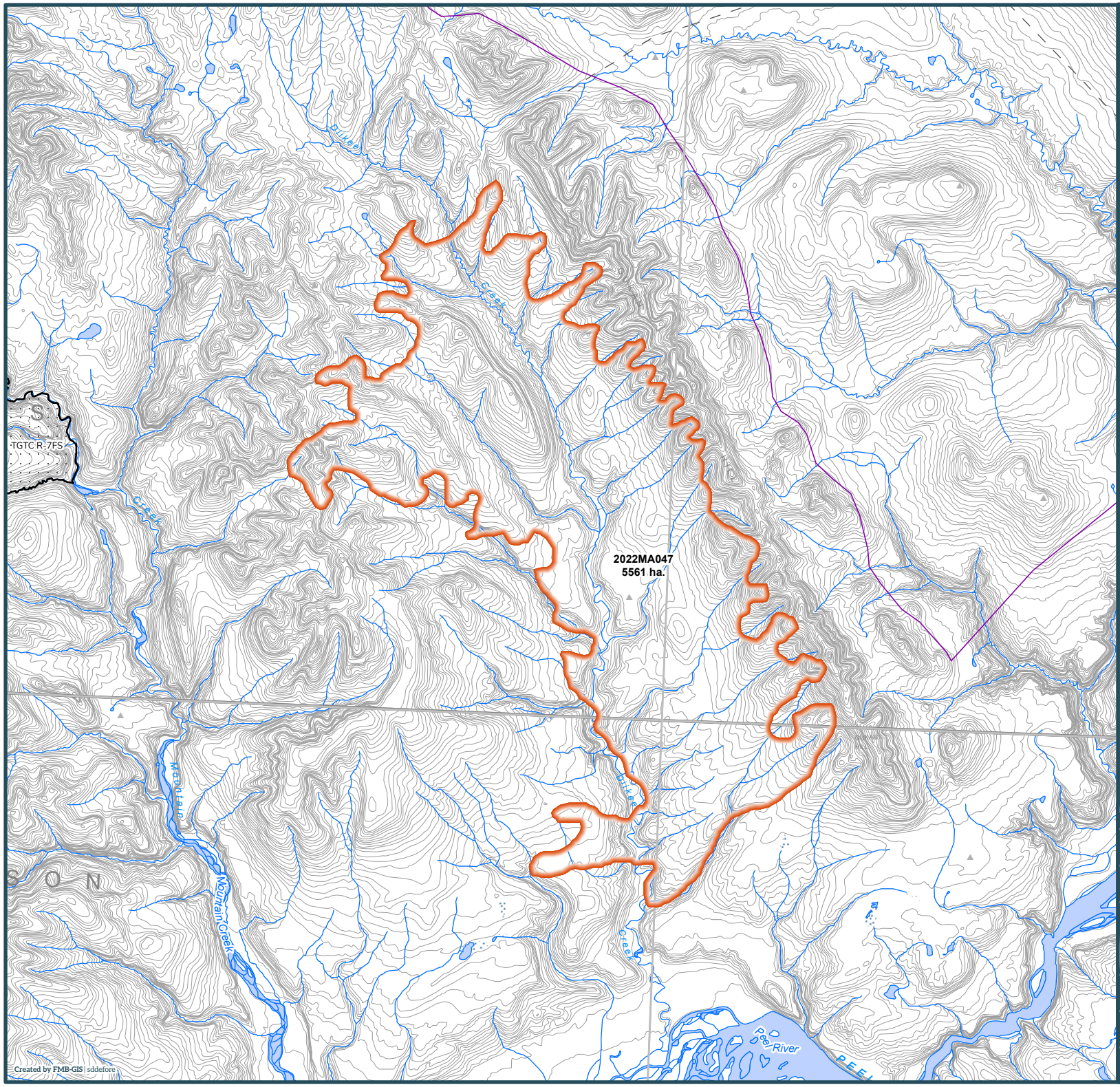

Yukon

2022 Wildland Fires

January 24, 2023

Fire District:
Mayo

2022MA047

Scale: 1:100,000

0 1 2

Kilometres

Map Center: 135°2'44"W 66°1'47"N
NAD 1983 Yukon Albers

- Fire Perimeter
- Surveyed Land Parcels
- Easements
- Land Dispositions
- Parks and Campgrounds
- Parks and Protected Areas
- First Nation Settlement Lands - Surveyed
- Interim Protected Settlement Lands
- Rivers & Streams
- Wetlands
- Lakes

1:250,000 NTS Map Series Numbers

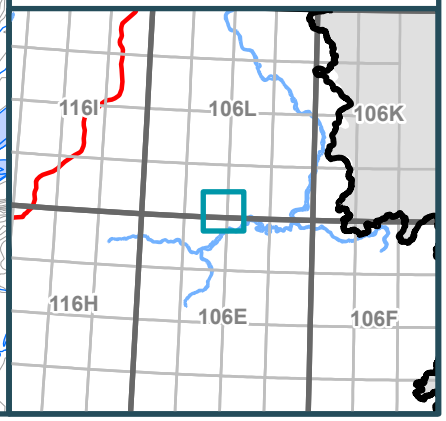

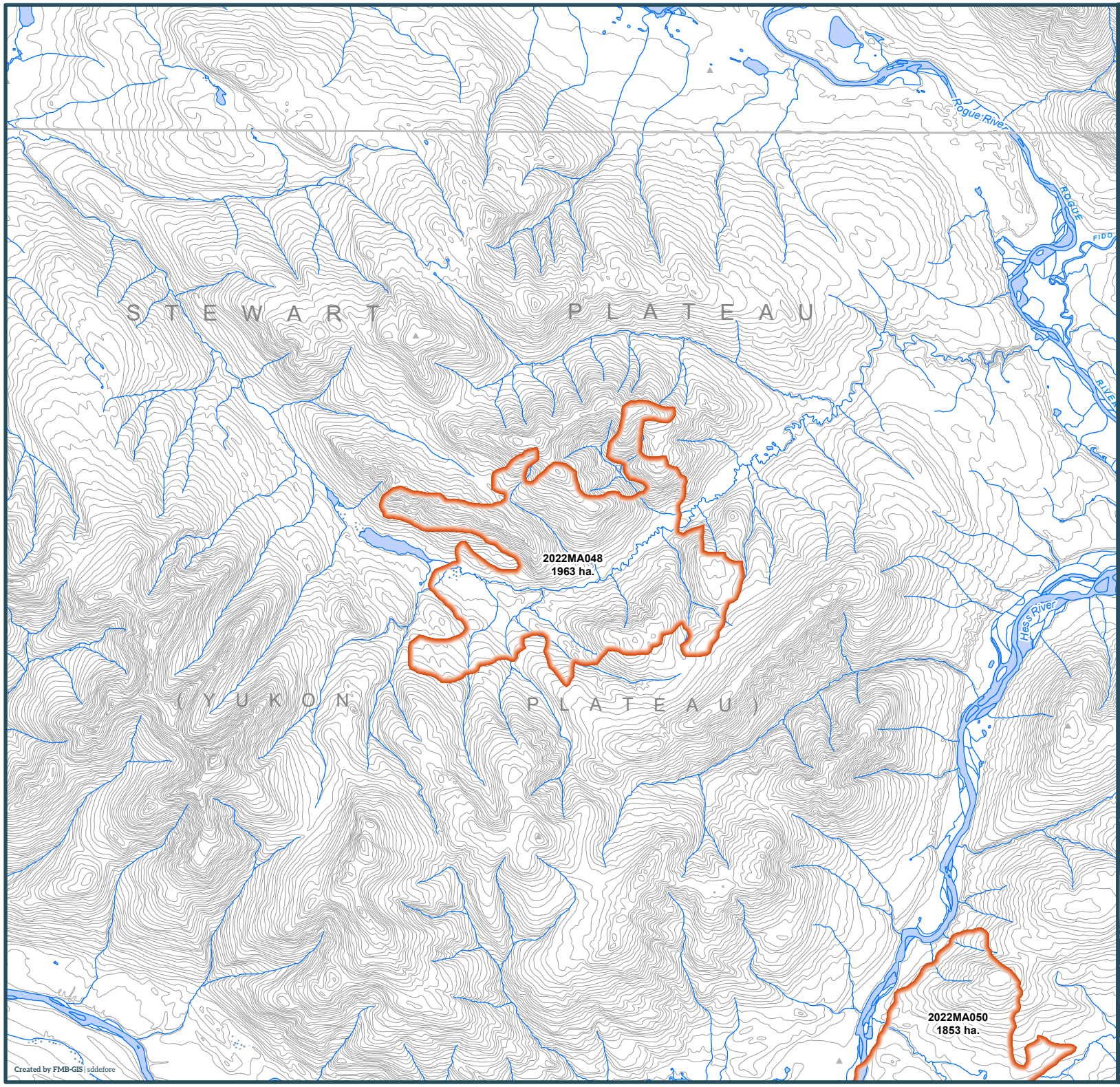

Yukon

2022 Wildland Fires

January 24, 2023

Fire District:
Mayo

2022MA048

Scale: 1:100,000

0 1 2

Kilometres

Map Center: 132°43'28"W 63°25'45"N
NAD 1983 Yukon Albers

- Fire Perimeter
- Surveyed Land Parcels
- Easements
- Land Dispositions
- Parks and Campgrounds
- Parks and Protected Areas
- First Nation Settlement Lands - Surveyed
- Interim Protected Settlement Lands
- Rivers & Streams
- Wetlands
- Lakes

1:250,000 NTS Map Series Numbers

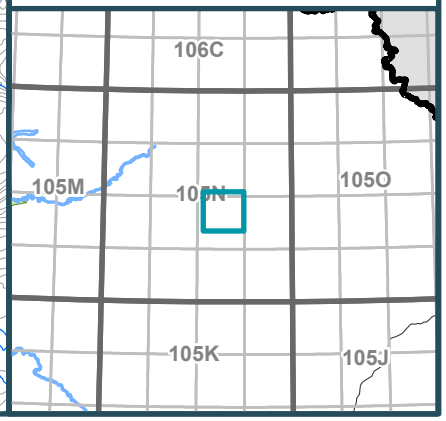

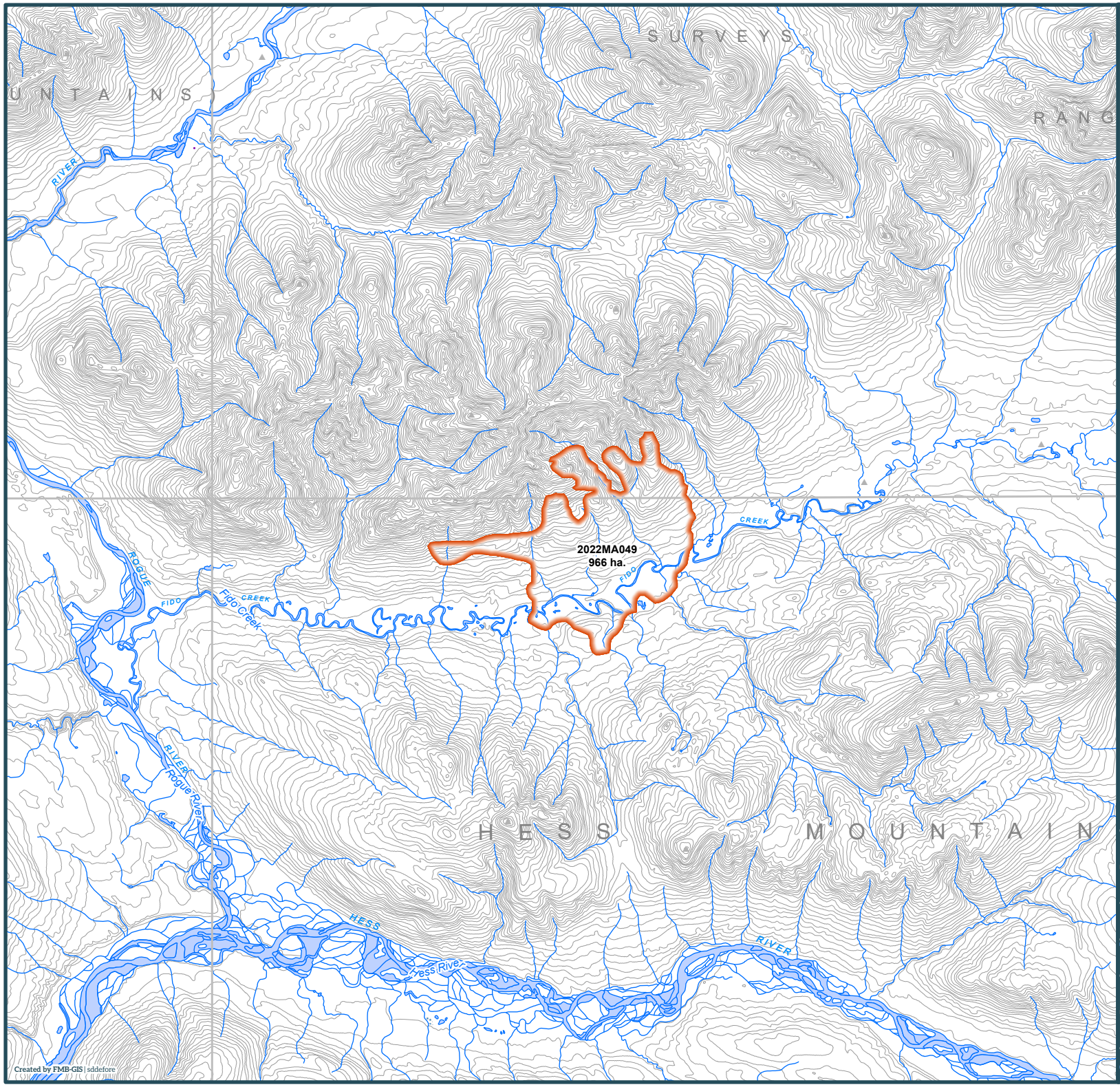

Yukon

2022 Wildland Fires

January 24, 2023

Fire District:
Mayo

2022MA049

Scale: 1:100,000

0 1 2

Kilometres

Map Center: 132°21'53"W 63°29'32"N
NAD 1983 Yukon Albers

- Fire Perimeter
- Surveyed Land Parcels
- Easements
- Land Dispositions
- Parks and Campgrounds
- Parks and Protected Areas
- First Nation Settlement Lands - Surveyed
- Interim Protected Settlement Lands
- Rivers & Streams
- Wetlands
- Lakes

1:250,000 NTS Map Series Numbers

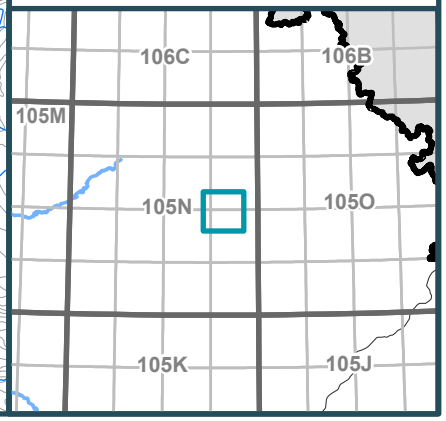

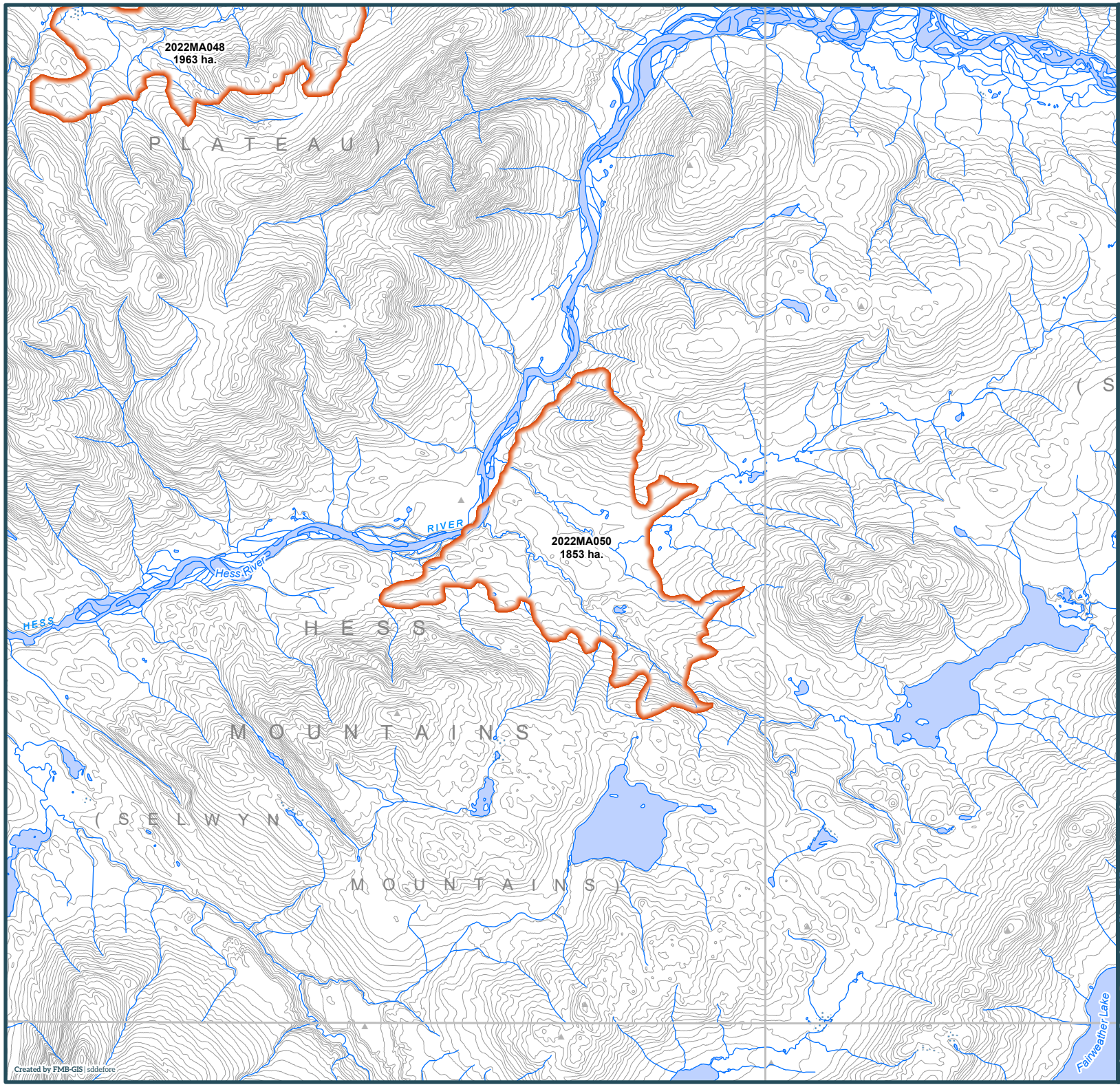

Yukon

2022 Wildland Fires

January 24, 2023

Fire District:
Mayo

2022MA050

Scale: 1:100,000

0 1 2

Kilometres

Map Center: 132°34'42"W 63°19'58"N
NAD 1983 Yukon Albers

- Fire Perimeter
- Surveyed Land Parcels
- Easements
- Land Dispositions
- Parks and Campgrounds
- Parks and Protected Areas
- First Nation Settlement Lands - Surveyed
- Interim Protected Settlement Lands
- Rivers & Streams
- Wetlands
- Lakes

1:250,000 NTS Map Series Numbers

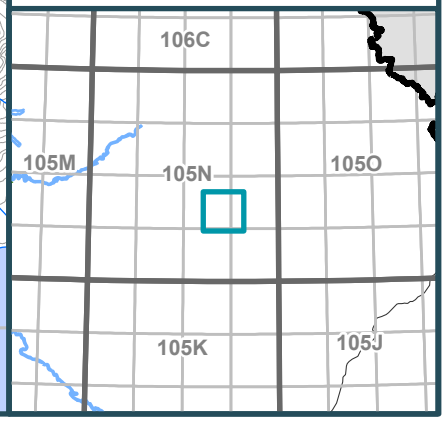

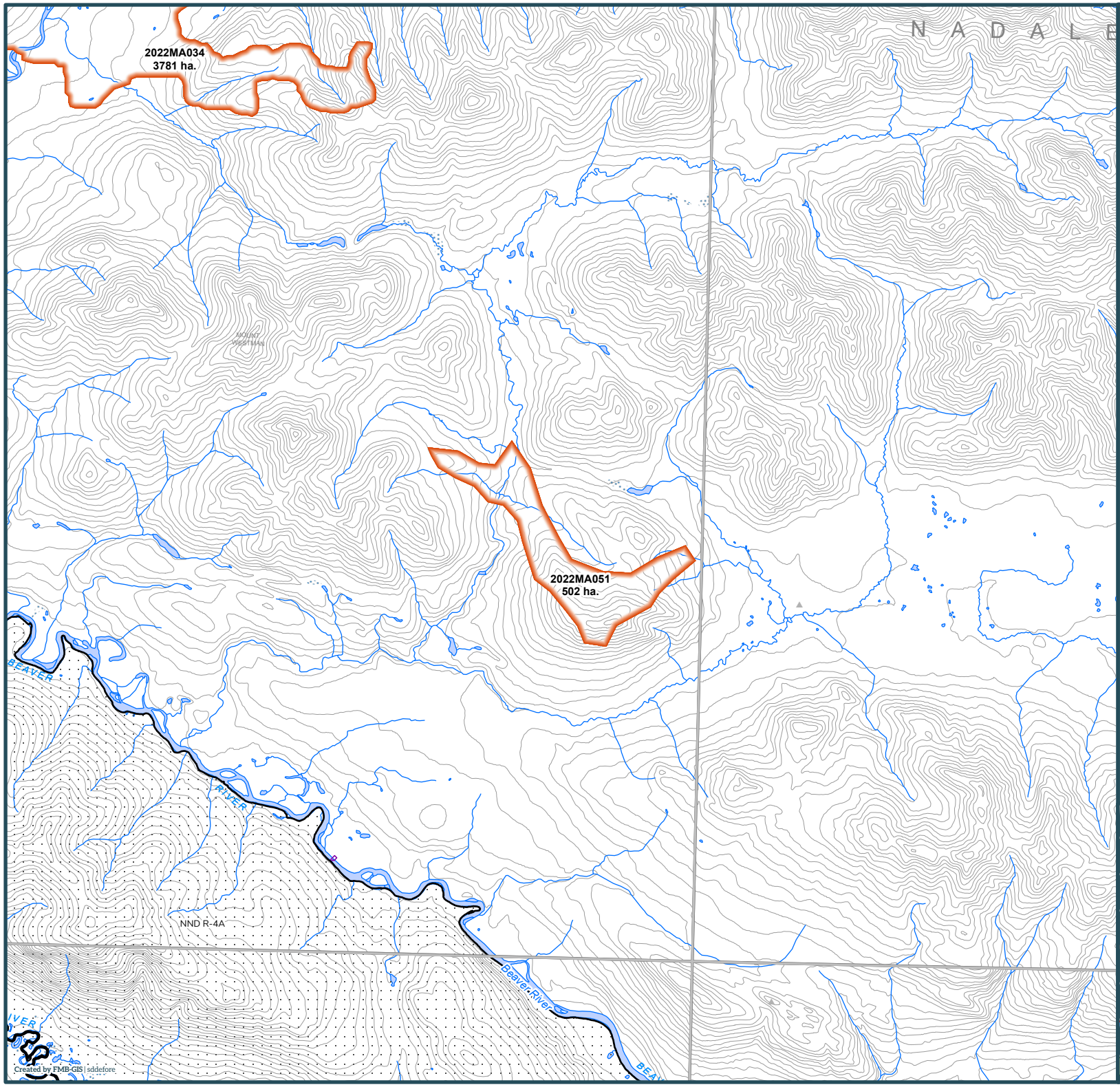

Yukon

2022 Wildland Fires

January 24, 2023

Fire District:
Mayo

2022MA051

Scale: 1:100,000

0 1 2

Kilometres

Map Center: 134°3'19"W 64°4'17"N
NAD 1983 Yukon Albers

- Fire Perimeter
- Surveyed Land Parcels
- Easements
- Land Dispositions
- Parks and Campgrounds
- Parks and Protected Areas
- First Nation Settlement Lands - Surveyed
- Interim Protected Settlement Lands
- Rivers & Streams
- Wetlands
- Lakes

1:250,000 NTS Map Series Numbers

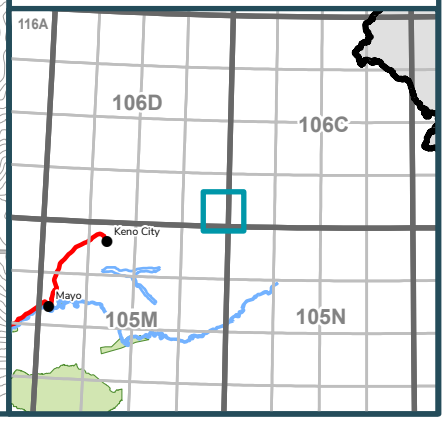

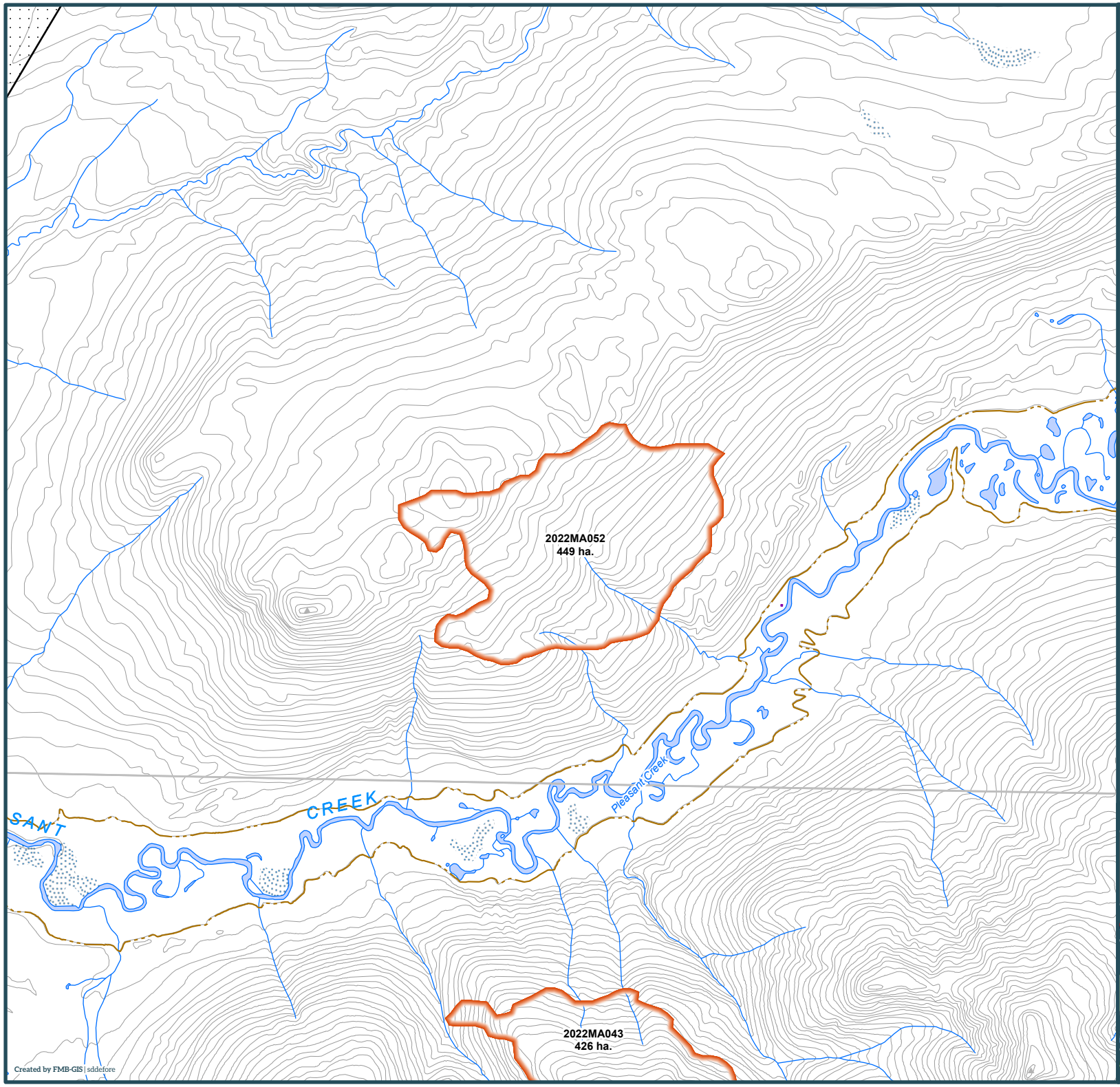

Yukon

2022 Wildland Fires

January 24, 2023

Fire District:
Mayo

2022MA052

Scale: 1:50,000

0 1 2

Kilometres

Map Center: 133°40'56"W 63°31'14"N
NAD 1983 Yukon Albers

- Fire Perimeter
- Surveyed Land Parcels
- Easements
- Land Dispositions
- Parks and Campgrounds
- Parks and Protected Areas
- First Nation Settlement Lands - Surveyed
- Interim Protected Settlement Lands
- Rivers & Streams
- Wetlands
- Lakes

1:250,000 NTS Map Series Numbers

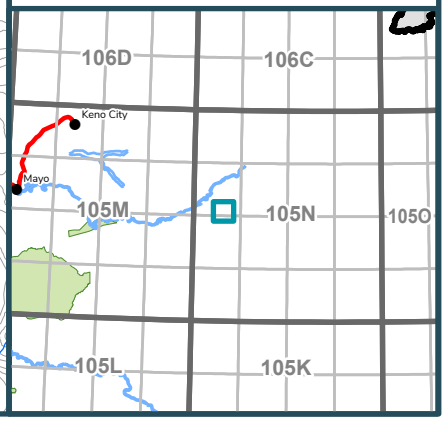

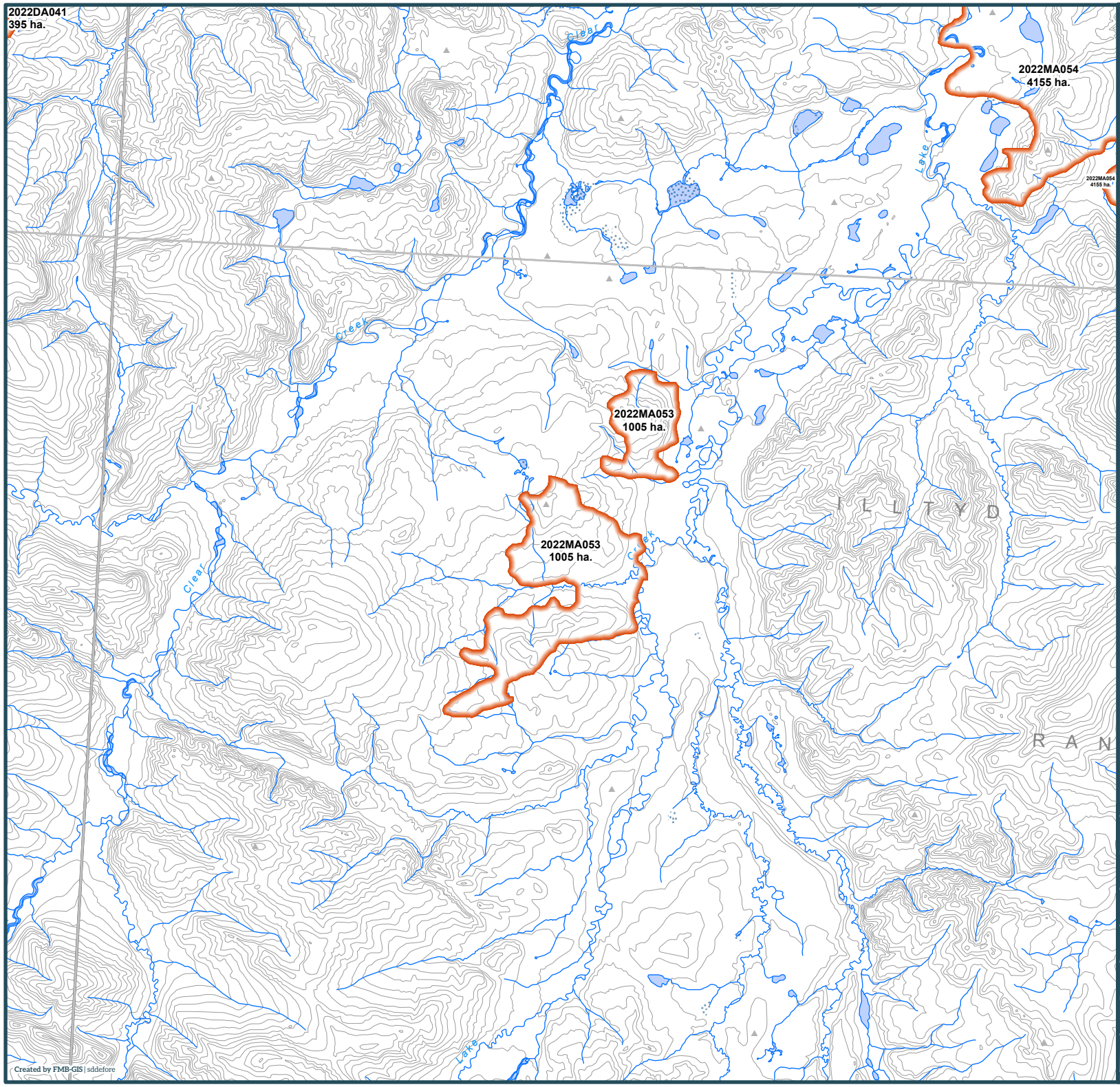

Yukon

2022 Wildland Fires

January 24, 2023

Fire District:
Mayo

2022MA053

Scale: 1:100,000

0 1 2

Kilometres

Map Center: 135°48'30"W 65°27'5"N
NAD 1983 Yukon Albers

- Fire Perimeter
- Surveyed Land Parcels
- Easements
- Land Dispositions
- Parks and Campgrounds
- Parks and Protected Areas
- First Nation Settlement Lands - Surveyed
- Interim Protected Settlement Lands
- Rivers & Streams
- Wetlands
- Lakes

1:250,000 NTS Map Series Numbers

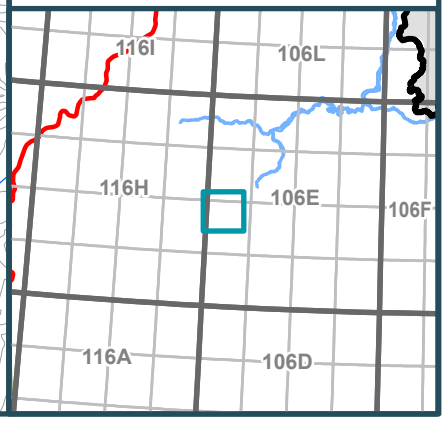

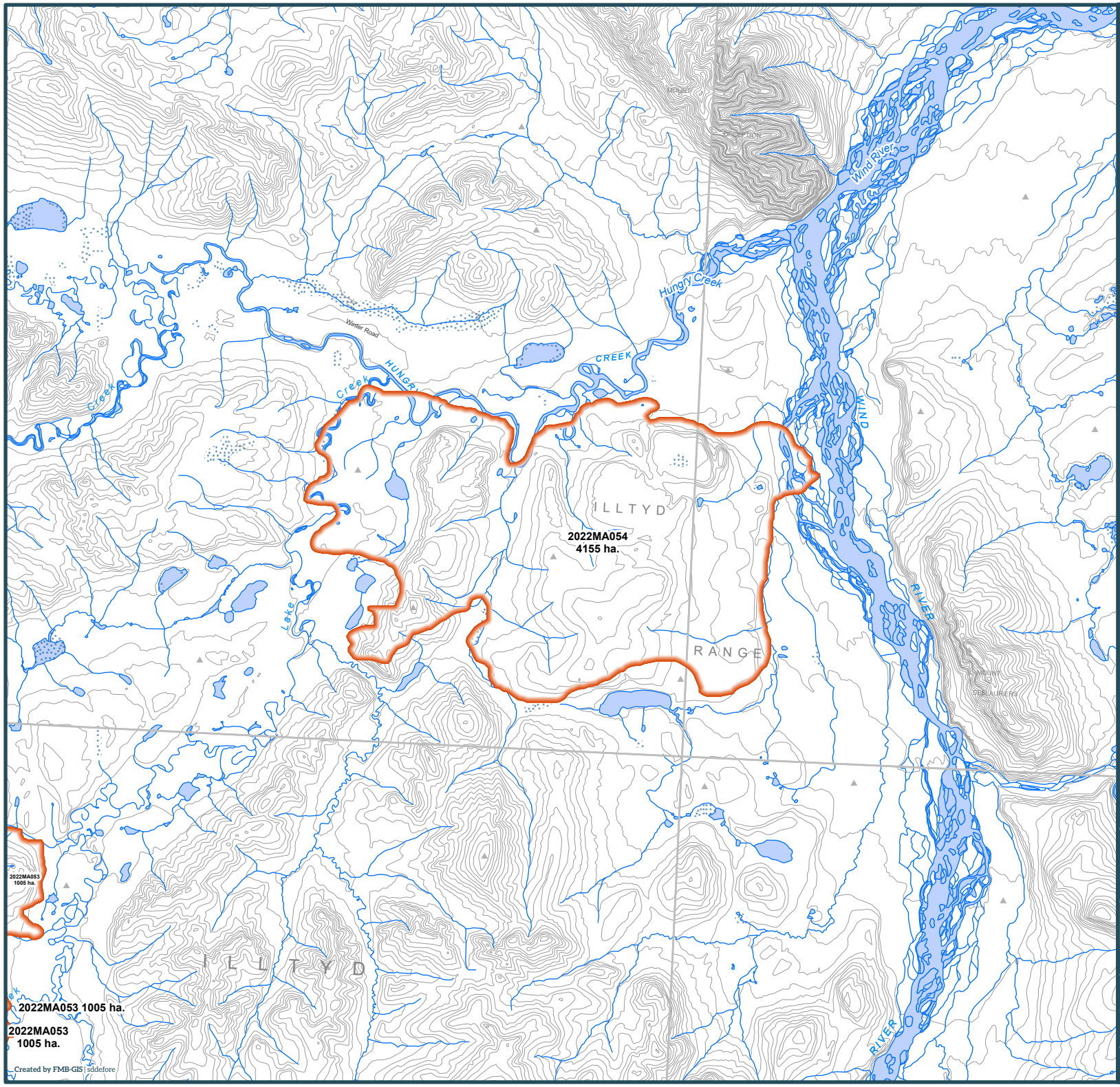

Yukon

2022 Wildland Fires

January 24, 2023

Fire District:
Mayo

2022MA054

Scale: 1:100,000

0 1 2

Kilometres

Map Center: 135°33'15"W 65°32'8"N
NAD 1983 Yukon Albers

- Fire Perimeter
- Surveyed Land Parcels
- Easements
- Land Dispositions
- Parks and Campgrounds
- Parks and Protected Areas
- First Nation Settlement Lands - Surveyed
- Interim Protected Settlement Lands
- Rivers & Streams
- Wetlands
- Lakes

1:250,000 NTS Map Series Numbers

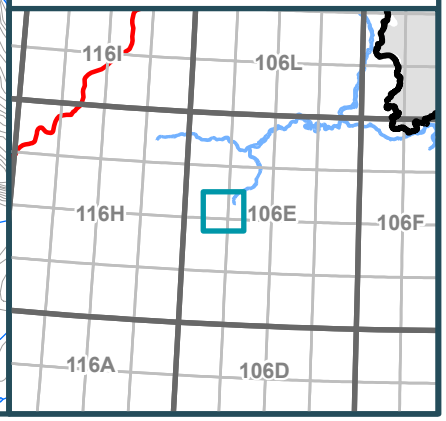

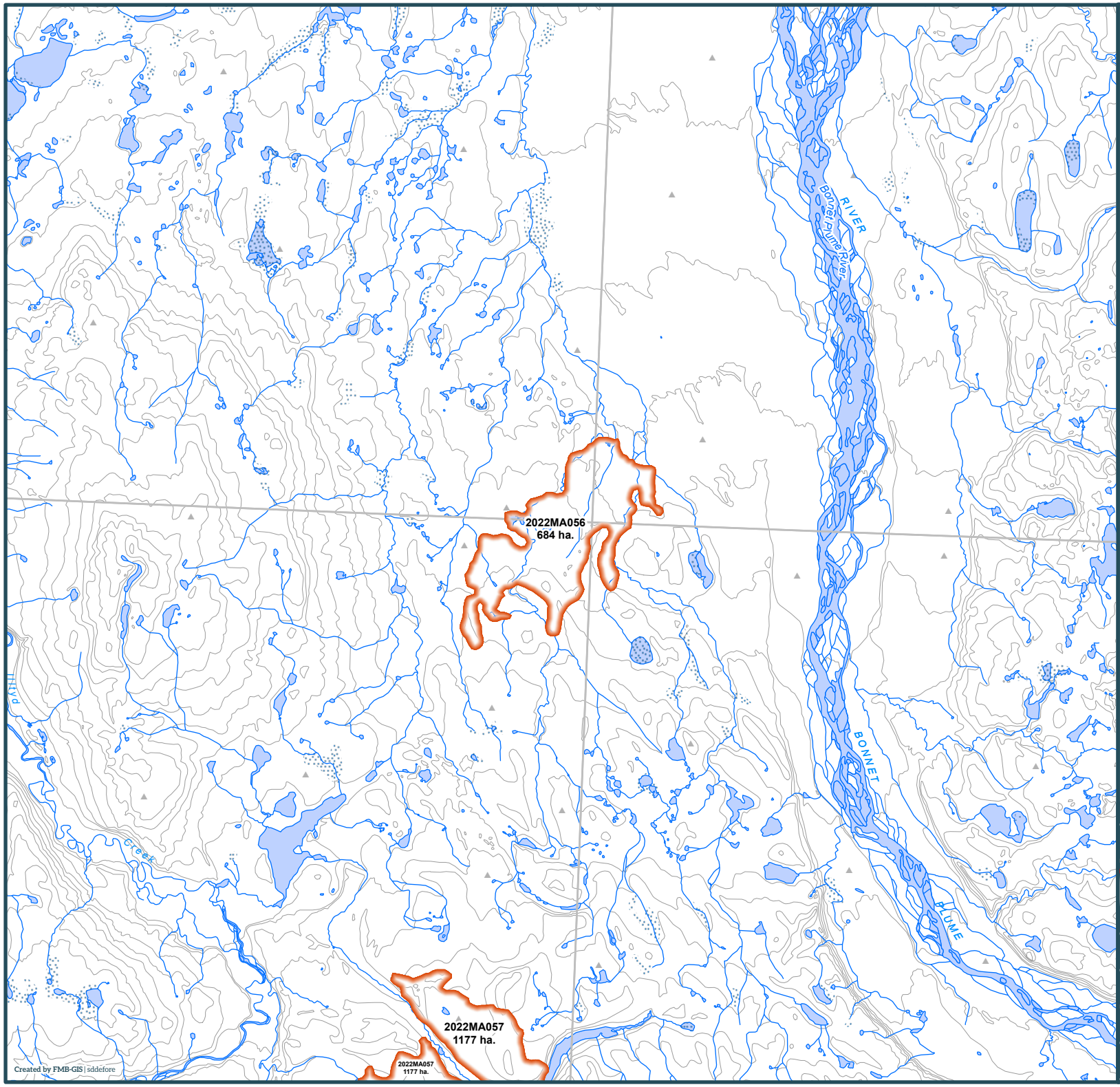

Yukon

2022 Wildland Fires

January 24, 2023

Fire District:
Mayo

2022MA056

Scale: 1:100,000

0 1 2

Kilometres

Map Center: 135°0'44"W 65°29'46"N
NAD 1983 Yukon Albers

- Fire Perimeter
- Surveyed Land Parcels
- Easements
- Land Dispositions
- Parks and Campgrounds
- Parks and Protected Areas
- First Nation Settlement Lands - Surveyed
- Interim Protected Settlement Lands
- Rivers & Streams
- Wetlands
- Lakes

1:250,000 NTS Map Series Numbers

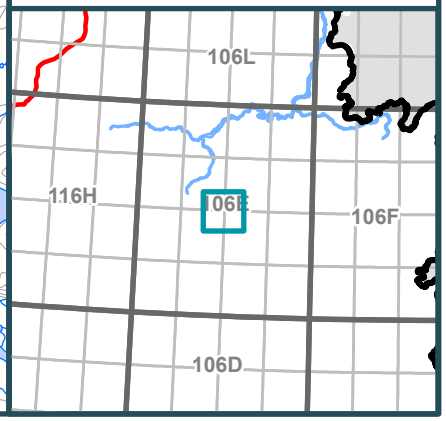

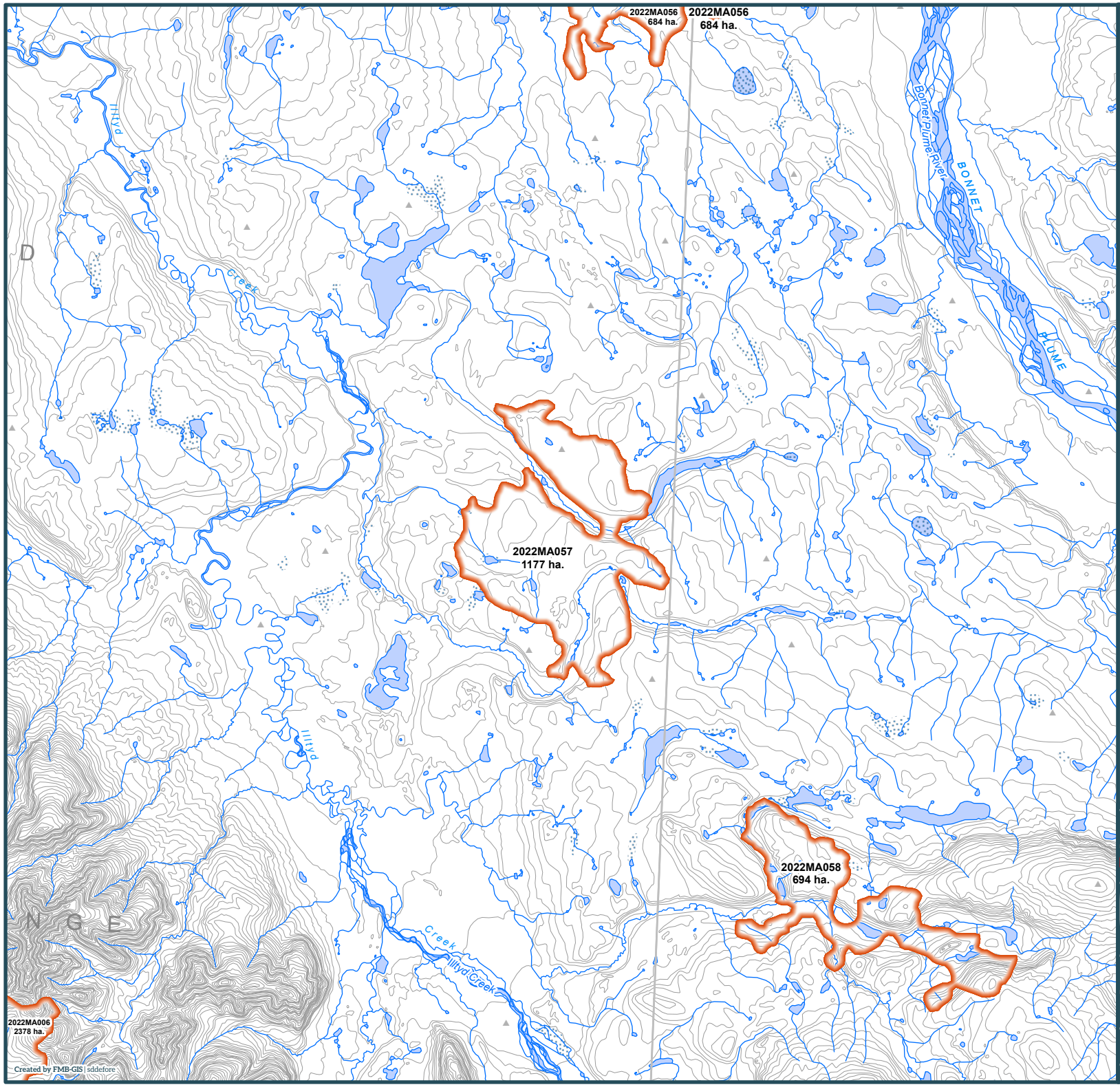

Yukon

2022 Wildland Fires

January 24, 2023

Fire District:
Mayo

2022MA057

Scale: 1:100,000

0 1 2

Kilometres

Map Center: 135°2'45"W 65°23'51"N
NAD 1983 Yukon Albers

- Fire Perimeter
- Surveyed Land Parcels
- Easements
- Land Dispositions
- Parks and Campgrounds
- Parks and Protected Areas
- First Nation Settlement Lands - Surveyed
- Interim Protected Settlement Lands
- Rivers & Streams
- Wetlands
- Lakes

1:250,000 NTS Map Series Numbers

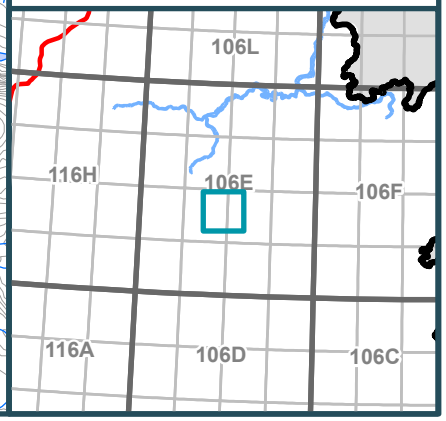

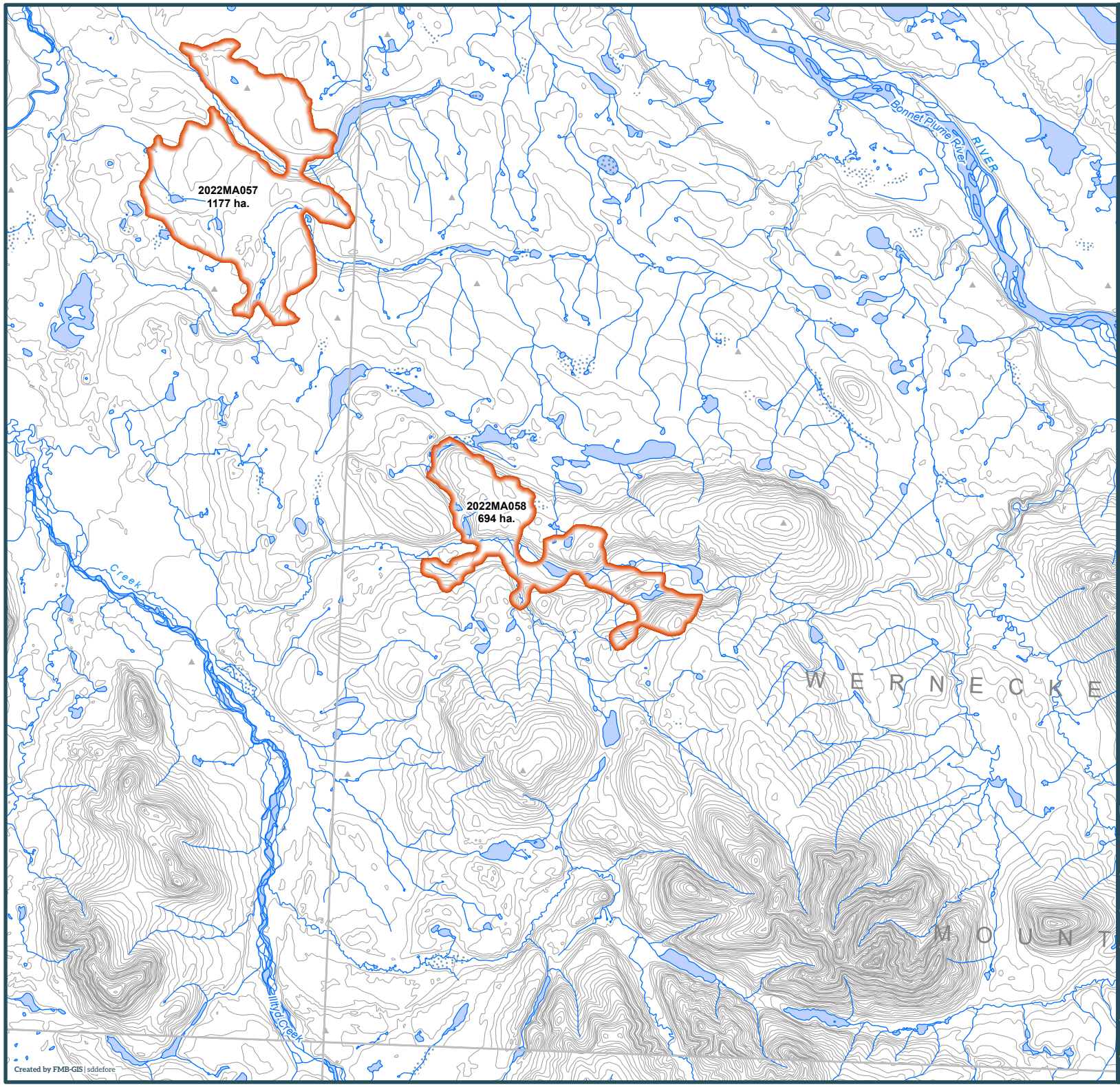

Created by FMB-GIS | sddefore

Yukon

2022 Wildland Fires

January 24, 2023

Fire District:
Mayo

2022MA058

Scale: 1:100,000

0 1 2

Kilometres

Map Center: 134°54'35"W 65°20'15"N
NAD 1983 Yukon Albers

- Fire Perimeter
- Surveyed Land Parcels
- Easements
- Land Dispositions
- Parks and Campgrounds
- Parks and Protected Areas
- First Nation Settlement Lands - Surveyed
- Interim Protected Settlement Lands
- Rivers & Streams
- Wetlands
- Lakes

1:250,000 NTS Map Series Numbers

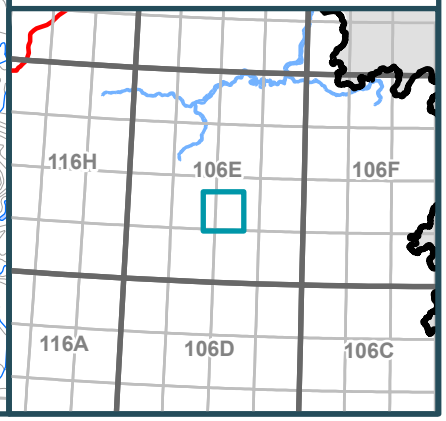

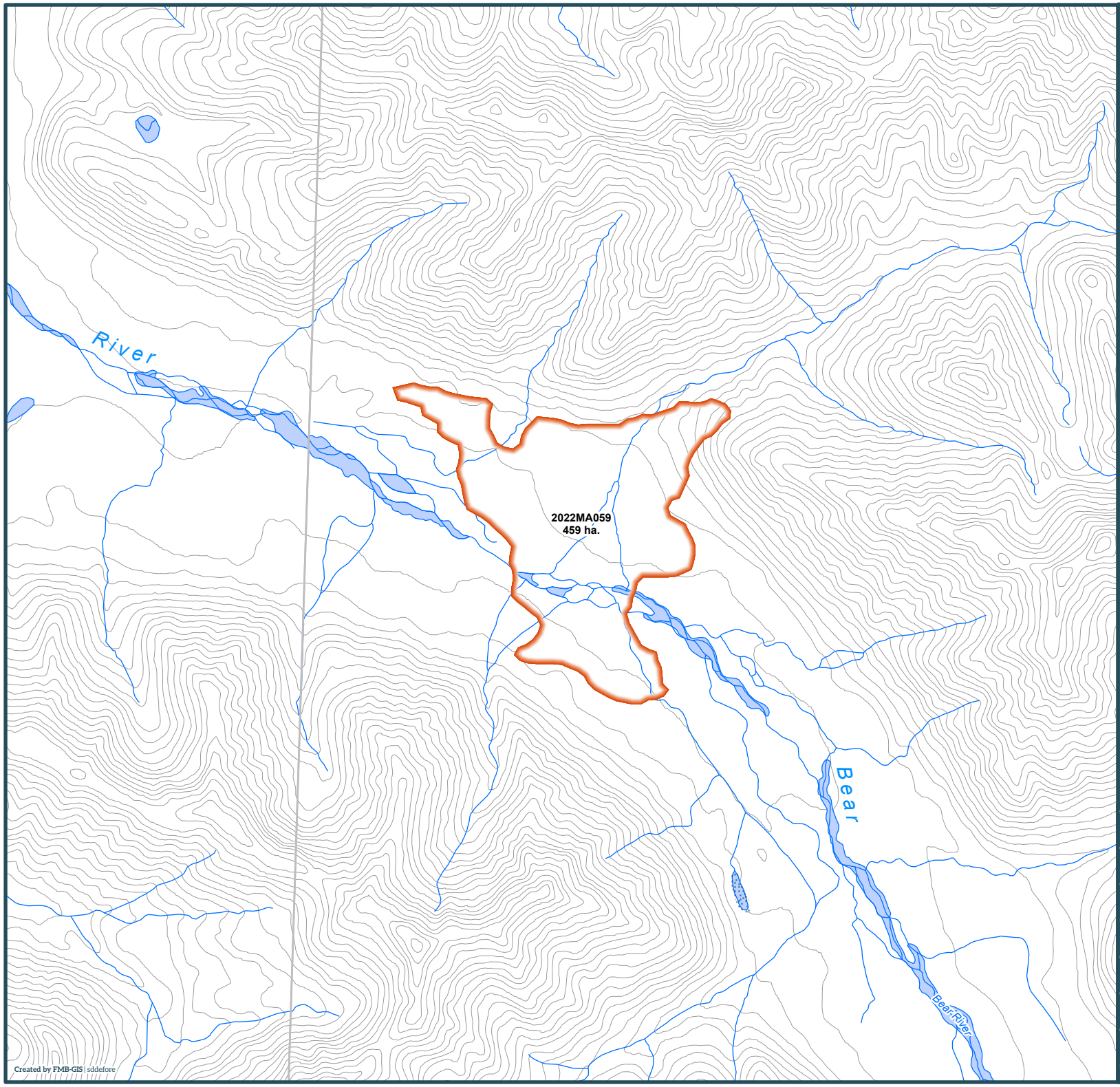

Created by FMB-GIS | sddefore

Yukon

2022 Wildland Fires

January 24, 2023

Fire District:
Mayo

2022MA059

Scale: 1:50,000

0 1 2

Kilometres

Map Center: 134°26'53"W 64°53'49"N
NAD 1983 Yukon Albers

- Fire Perimeter
- Surveyed Land Parcels
- Easements
- Land Dispositions
- Parks and Campgrounds
- Parks and Protected Areas
- First Nation Settlement Lands - Surveyed
- Interim Protected Settlement Lands
- Rivers & Streams
- Wetlands
- Lakes

1:250,000 NTS Map Series Numbers

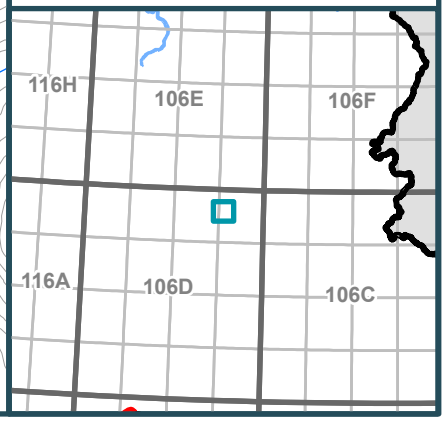

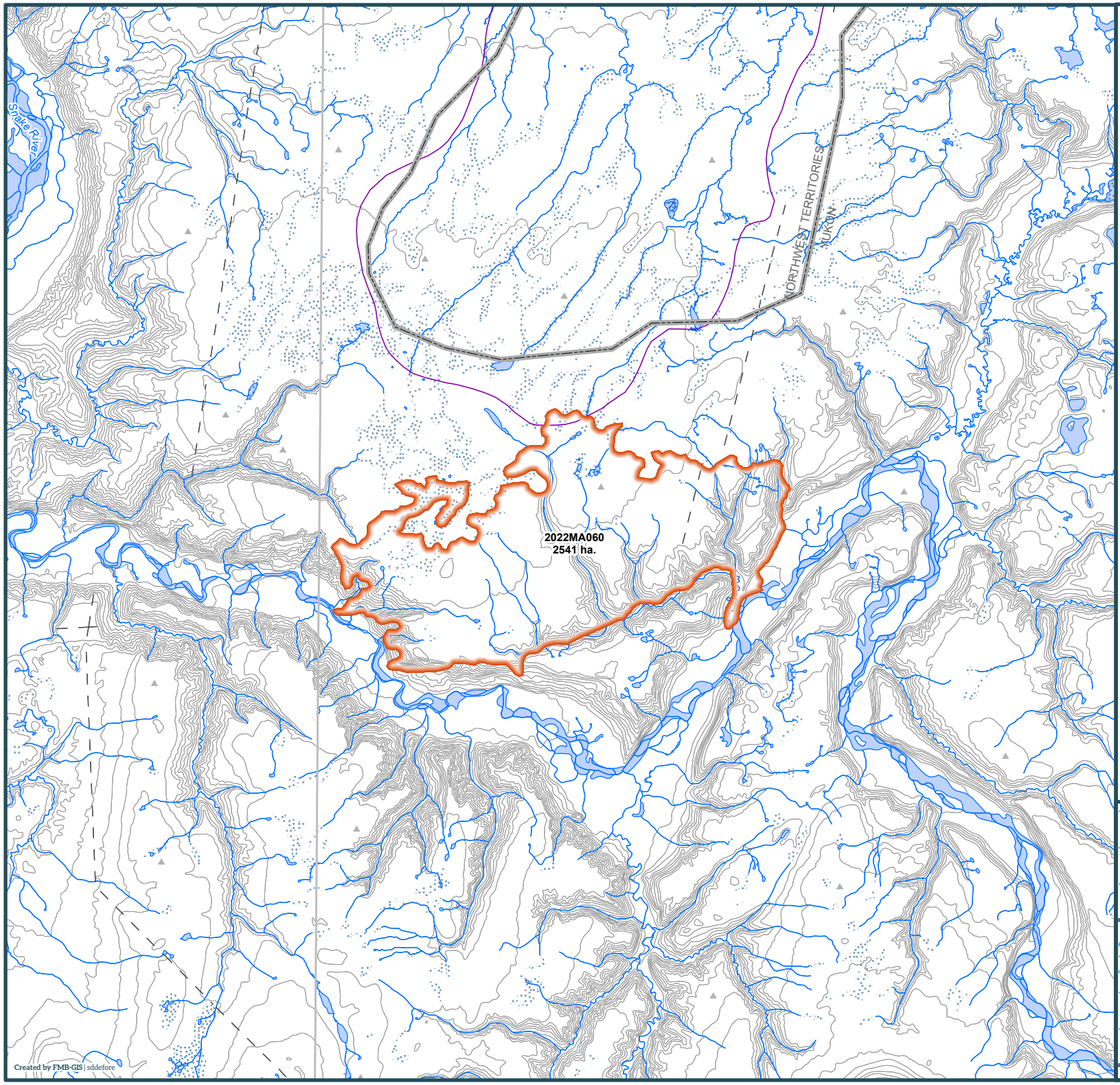

Yukon

2022 Wildland Fires

January 24, 2023

Fire District:
Mayo

2022MA060

Scale: 1:100,000

0 1 2

Kilometres

Map Center: 132°53'52"W 65°52'52"N
NAD 1983 Yukon Albers

- Fire Perimeter
- Surveyed Land Parcels
- Easements
- Land Dispositions
- Parks and Campgrounds
- Parks and Protected Areas
- First Nation Settlement Lands - Surveyed
- Interim Protected Settlement Lands
- Rivers & Streams
- Wetlands
- Lakes

1:250,000 NTS Map Series Numbers

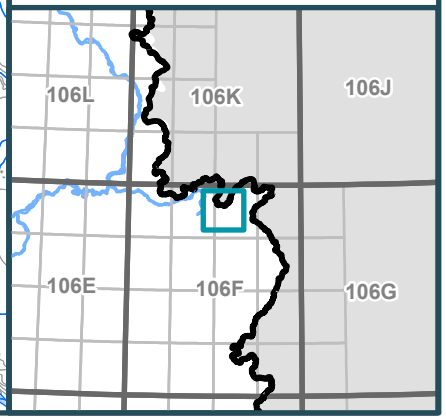

Yukon 2022 Wildland Fire Overview

Old Crow

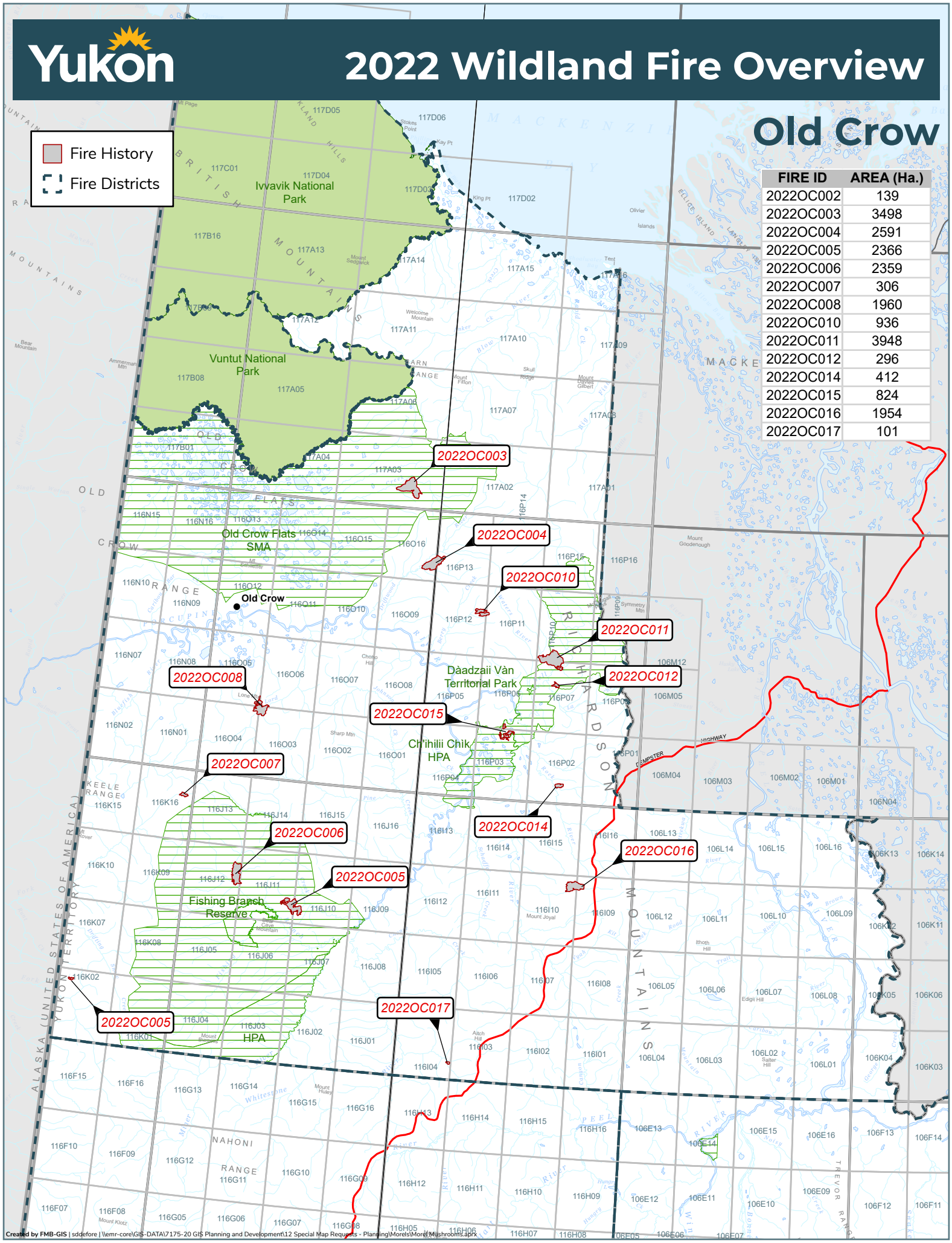

FIRE ID	AREA (Ha.)
2022OC002	139
2022OC003	3498
2022OC004	2591
2022OC005	2366
2022OC006	2359
2022OC007	306
2022OC008	1960
2022OC010	936
2022OC011	3948
2022OC012	296
2022OC014	412
2022OC015	824
2022OC016	1954
2022OC017	101

Created by FMB-GIS | sddefore | \\emr-core\GIS-DATA\7175-20 GIS Planning and Development\12 Special Map Requests - Planning\Morels\Morel Mushrooms.aprx

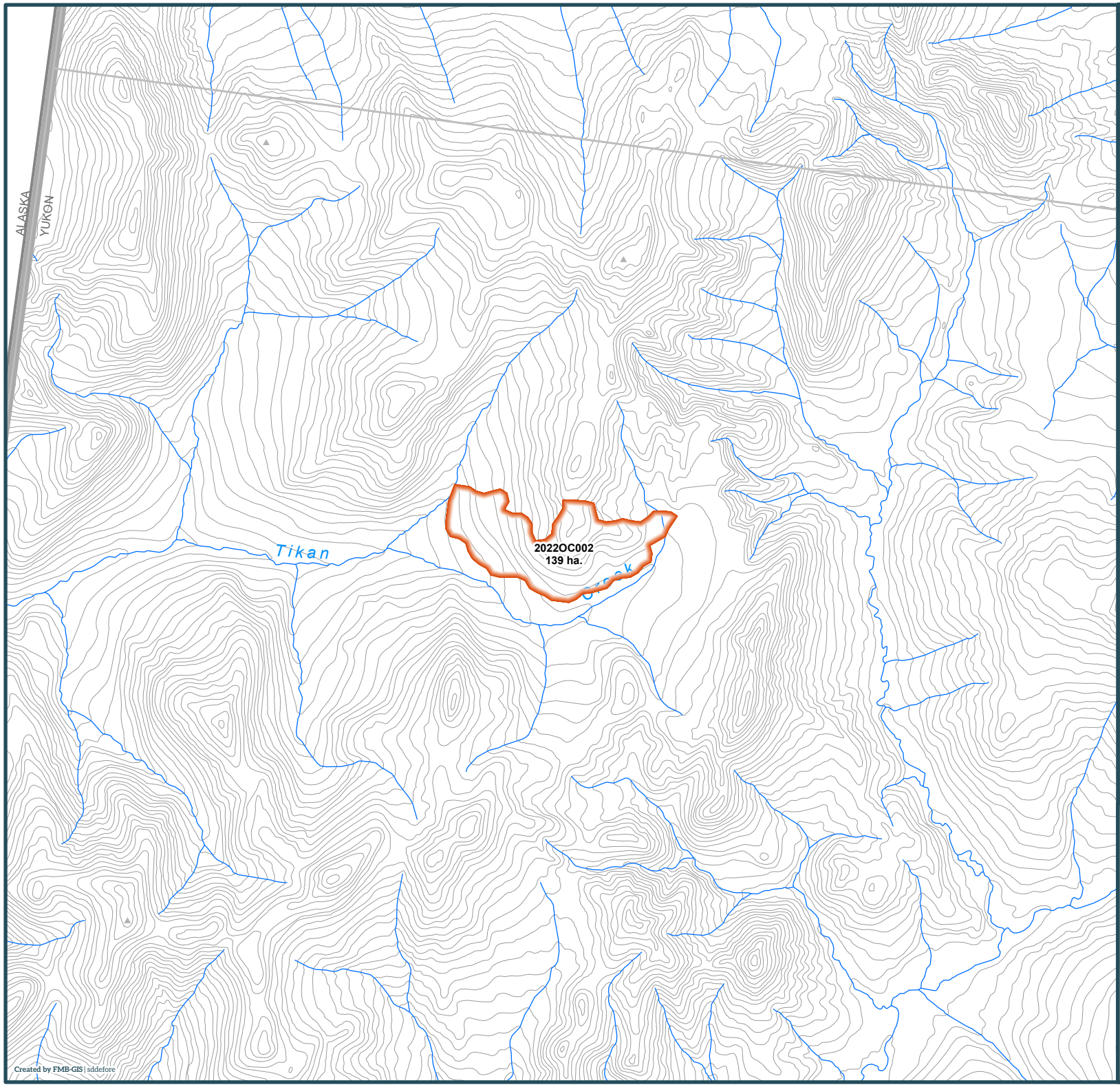

Created by FMB-GIS | sddefore

Yukon

2022 Wildland Fires

January 24, 2023

Fire District:
Old Crow

2022OC002

Scale: 1:50,000

0 1 2

Kilometres

Map Center: 140°52'43"W 66°12'55"N
NAD 1983 Yukon Albers

- Fire Perimeter
- Surveyed Land Parcels
- Easements
- Land Dispositions
- Parks and Campgrounds
- Parks and Protected Areas
- First Nation Settlement Lands - Surveyed
- Interim Protected Settlement Lands
- Rivers & Streams
- Wetlands
- Lakes

1:250,000 NTS Map Series Numbers

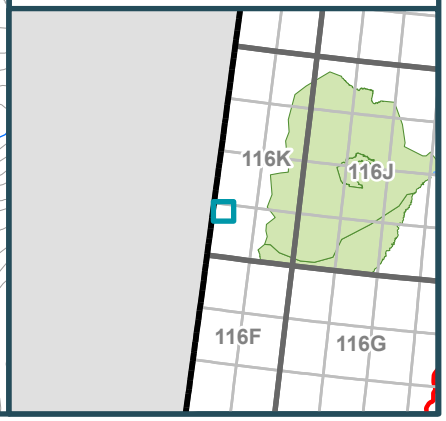

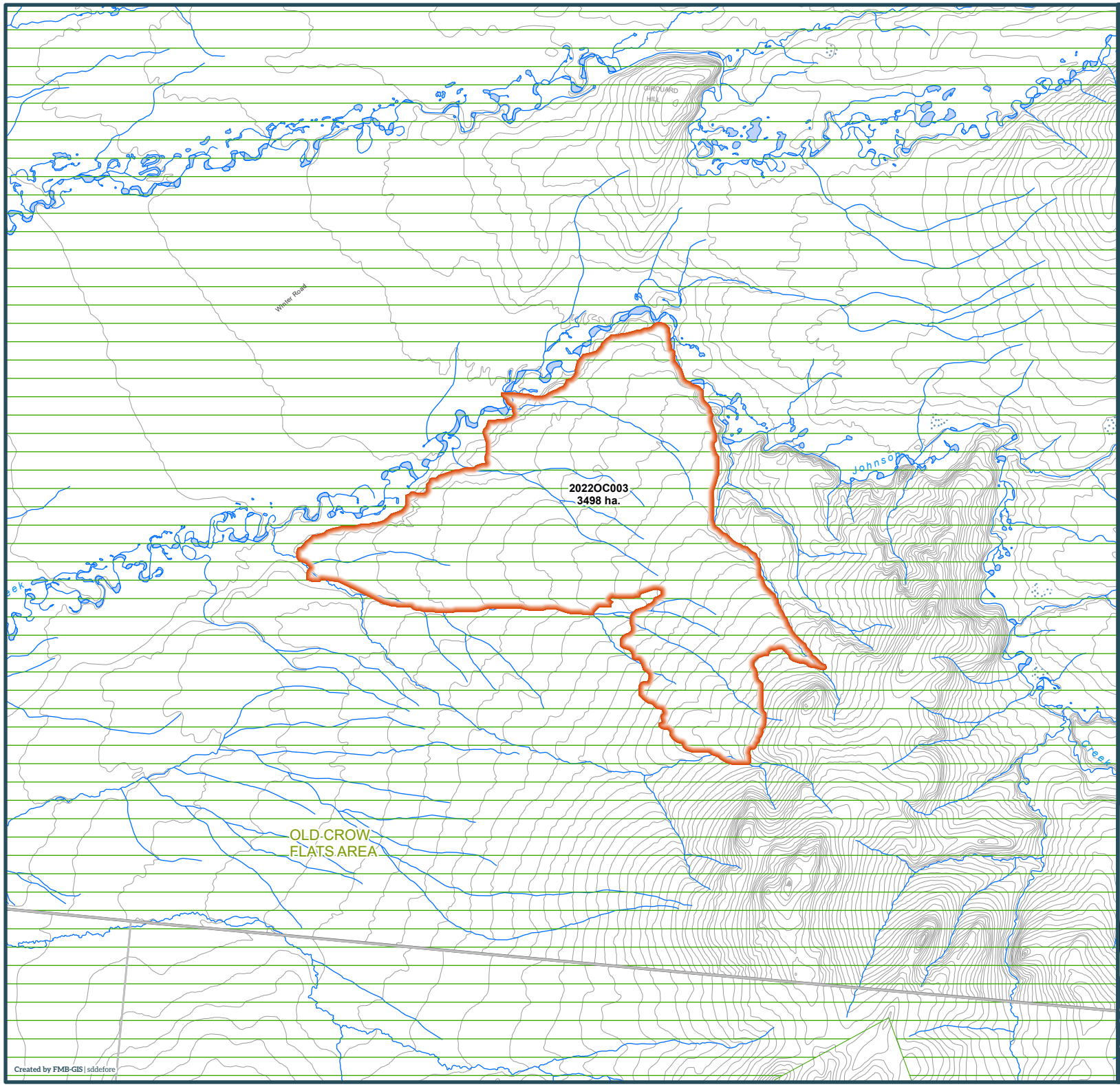

Yukon

2022 Wildland Fires

January 24, 2023

Fire District:
Old Crow

2022OC003

Scale: 1:100,000

0 1 2

Kilometres

Map Center: 138°19'7"W 68°4'18"N
NAD 1983 Yukon Albers

- Fire Perimeter
- Surveyed Land Parcels
- Easements
- Land Dispositions
- Parks and Campgrounds
- Parks and Protected Areas
- First Nation Settlement Lands - Surveyed
- Interim Protected Settlement Lands
- Rivers & Streams
- Wetlands
- Lakes

1:250,000 NTS Map Series Numbers

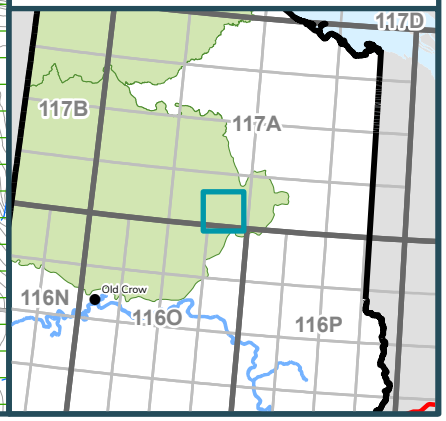

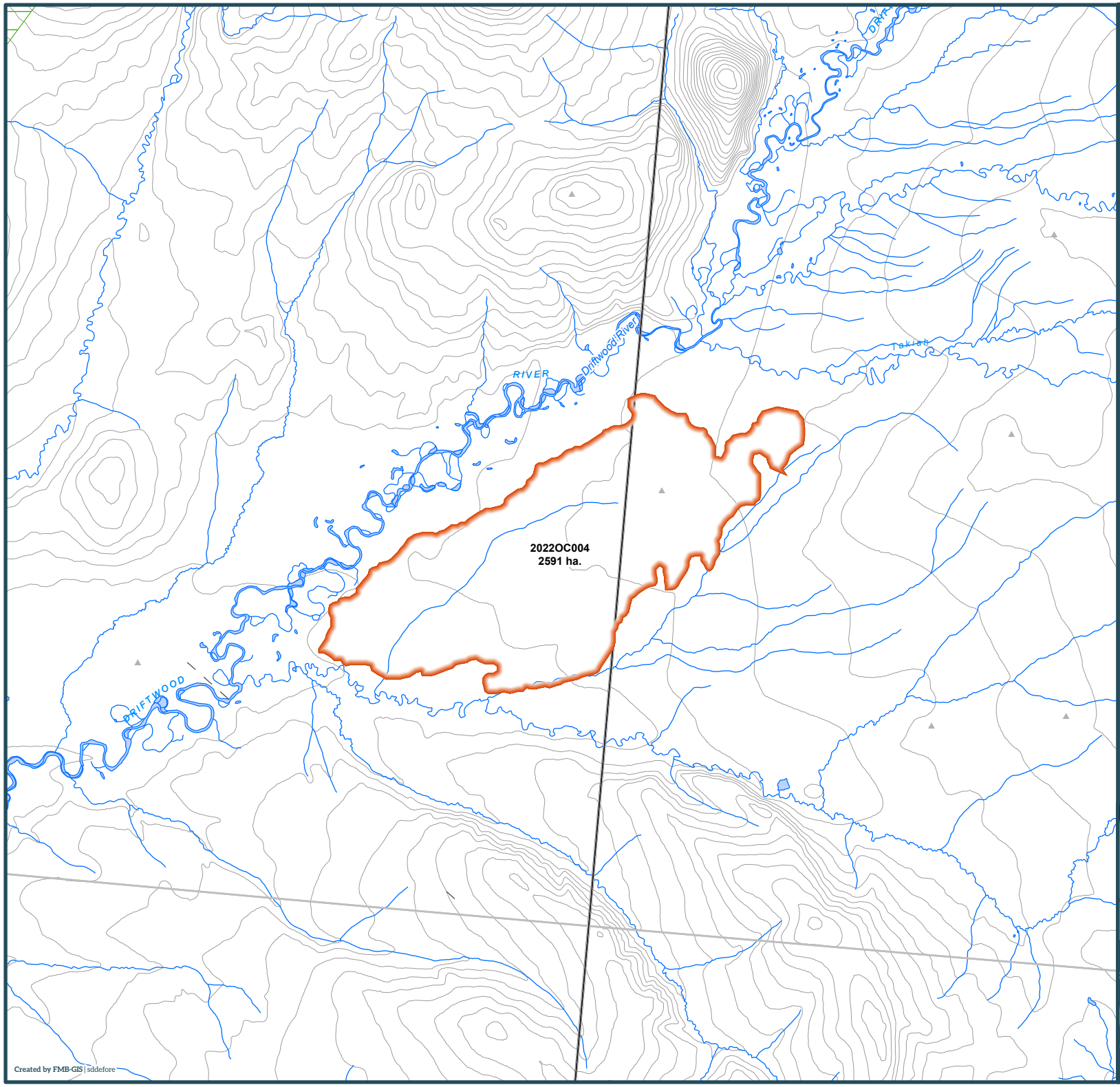

Yukon

2022 Wildland Fires

January 24, 2023

Fire District:
Old Crow

2022OC004

Scale: 1:100,000

0 1 2

Kilometres

Map Center: 138°1'39"W 67°48'55"N
NAD 1983 Yukon Albers

- Fire Perimeter
- Surveyed Land Parcels
- Easements
- Land Dispositions
- Parks and Campgrounds
- Parks and Protected Areas
- First Nation Settlement Lands - Surveyed
- Interim Protected Settlement Lands
- Rivers & Streams
- Wetlands
- Lakes

1:250,000 NTS Map Series Numbers

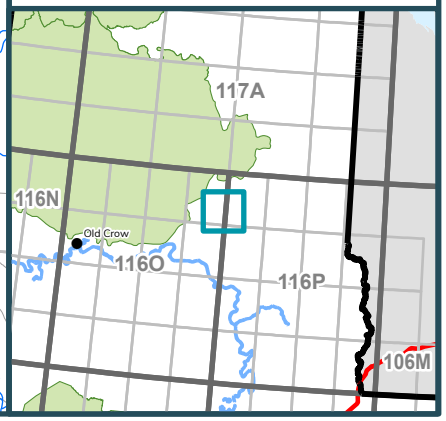

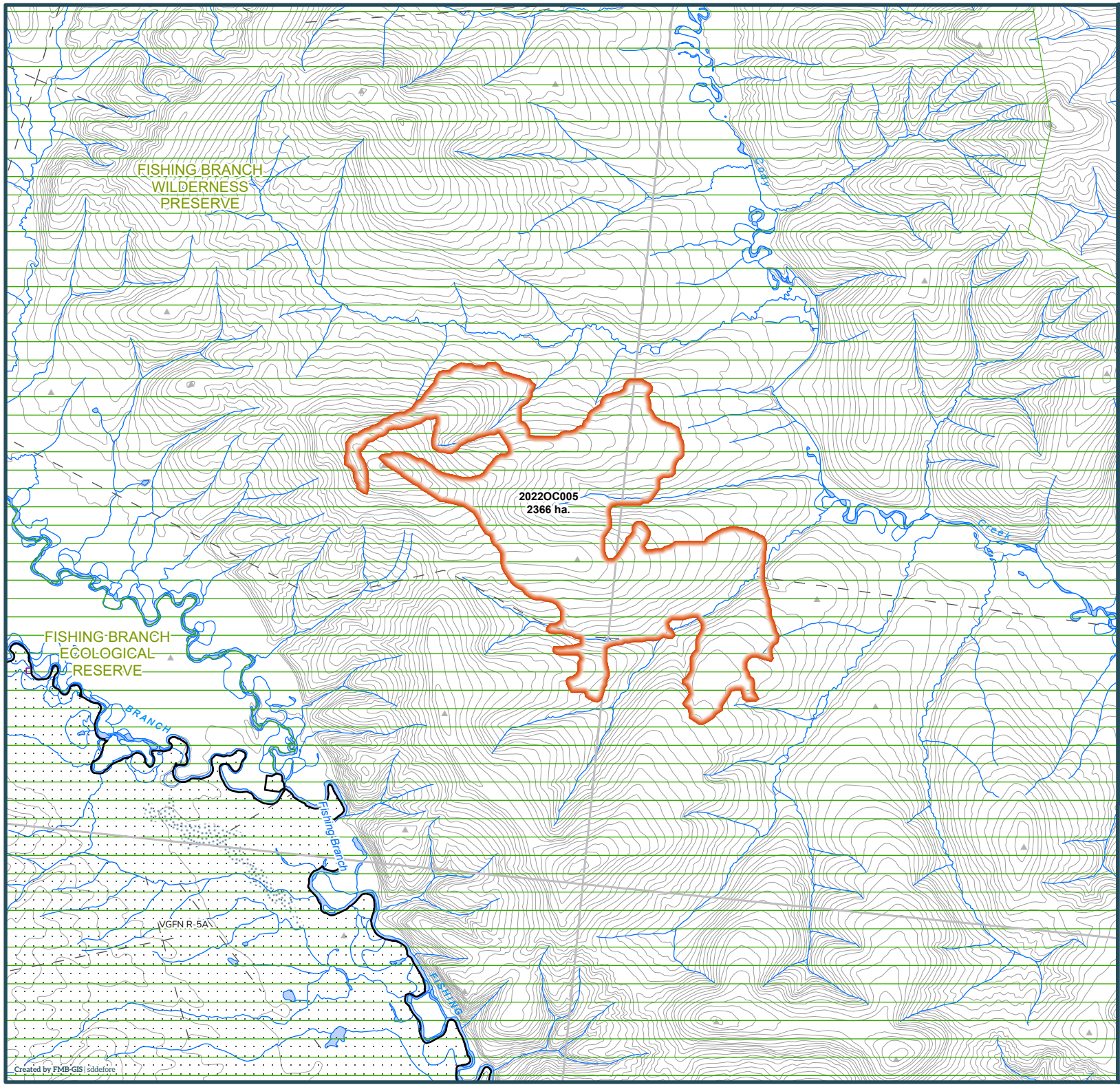

Yukon

2022 Wildland Fires

January 24, 2023

Fire District:
Old Crow

2022OC005

Scale: 1:100,000

0 1 2

Kilometres

Map Center: 139°1'27"W 66°33'29"N
NAD 1983 Yukon Albers

- Fire Perimeter
- Surveyed Land Parcels
- Easements
- Land Dispositions
- Parks and Campgrounds
- Parks and Protected Areas
- First Nation Settlement Lands - Surveyed
- Interim Protected Settlement Lands
- Rivers & Streams
- Wetlands
- Lakes

1:250,000 NTS Map Series Numbers

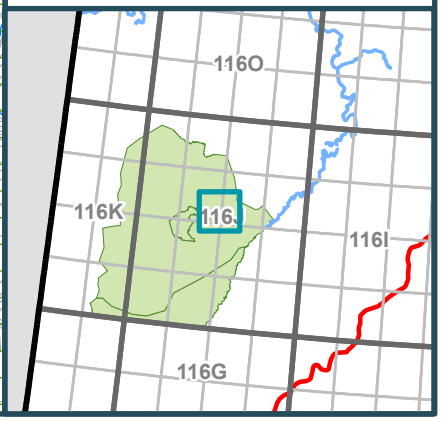

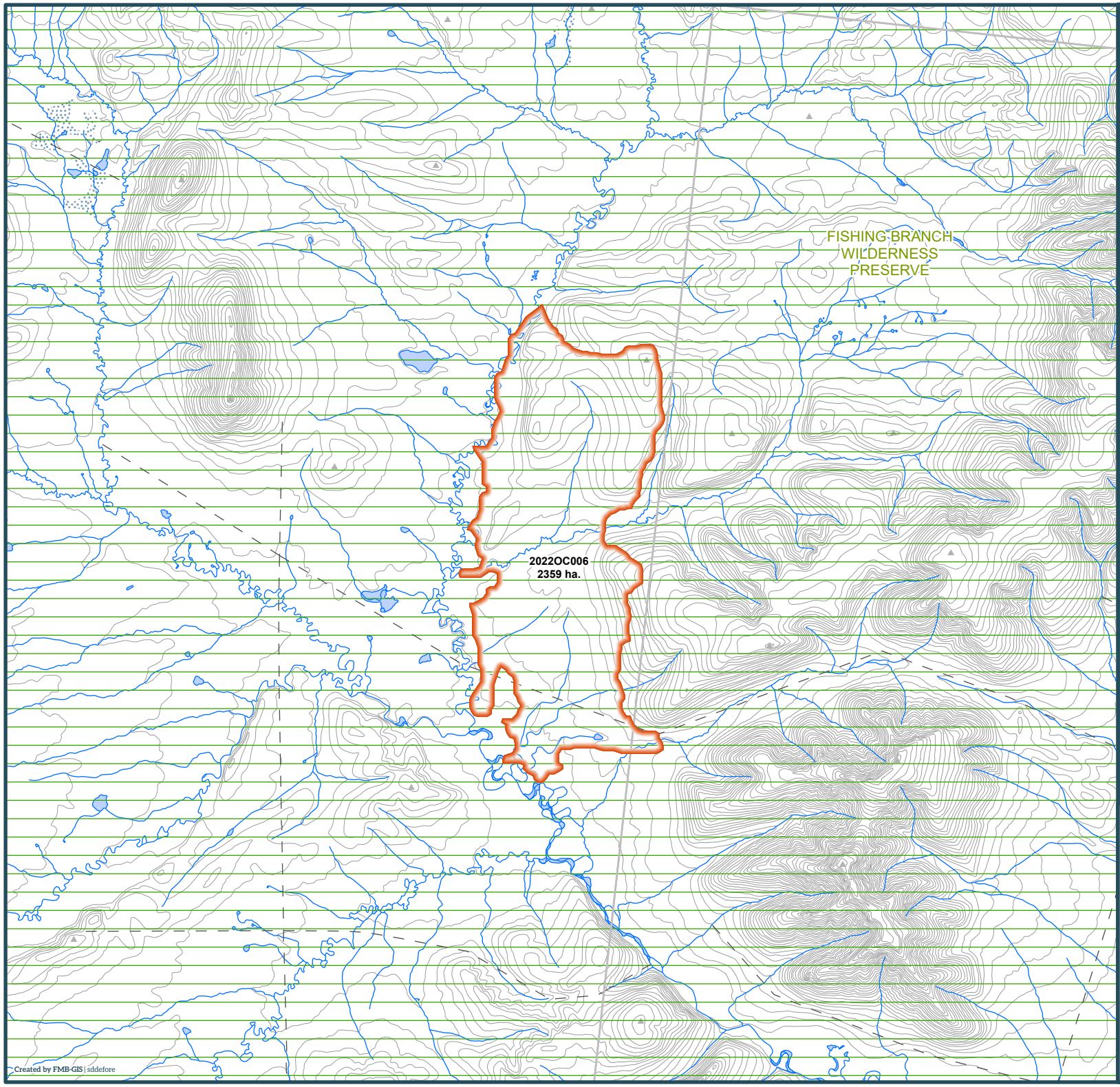

Yukon

2022 Wildland Fires

January 24, 2023

Fire District:
Old Crow

2022OC006

Scale: 1:100,000

0 1 2

Kilometres

Map Center: 139°32'23"W 66°39'17"N
NAD 1983 Yukon Albers

- Fire Perimeter
- Surveyed Land Parcels
- Easements
- Land Dispositions
- Parks and Campgrounds
- Parks and Protected Areas
- First Nation Settlement Lands - Surveyed
- Interim Protected Settlement Lands
- Rivers & Streams
- Wetlands
- Lakes

1:250,000 NTS Map Series Numbers

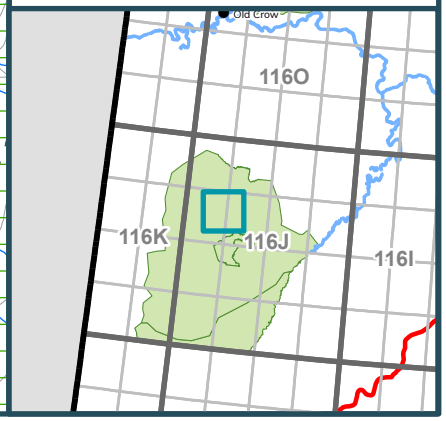

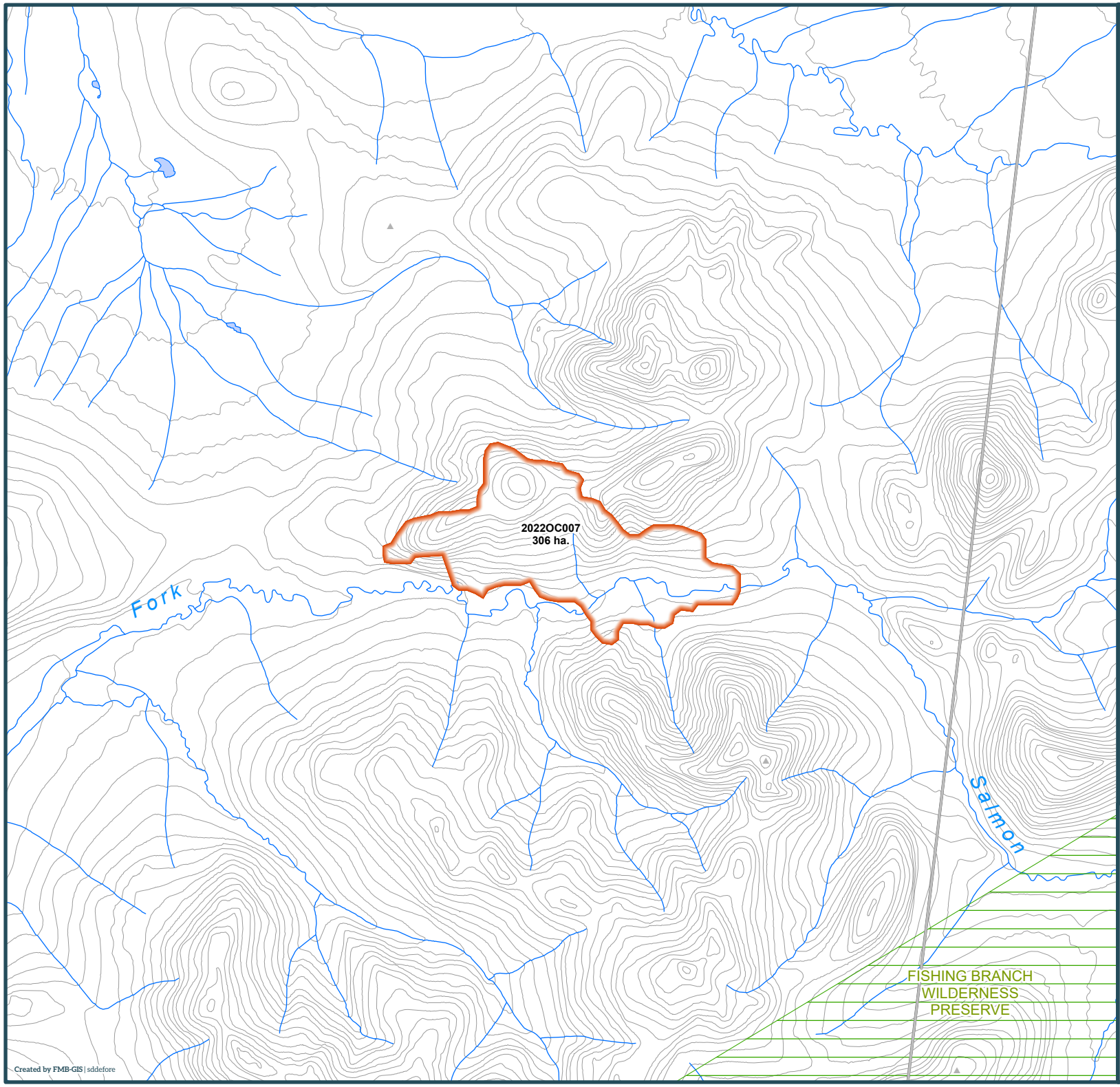

Yukon

2022 Wildland Fires

January 24, 2023

Fire District:
Old Crow

2022OC007

Scale: 1:50,000

0 1 2

Kilometres

Map Center: 140°5'22"W 66°54'36"N
NAD 1983 Yukon Albers

- Fire Perimeter
- Surveyed Land Parcels
- Easements
- Land Dispositions
- Parks and Campgrounds
- Parks and Protected Areas
- First Nation Settlement Lands - Surveyed
- Interim Protected Settlement Lands
- Rivers & Streams
- Wetlands
- Lakes

1:250,000 NTS Map Series Numbers

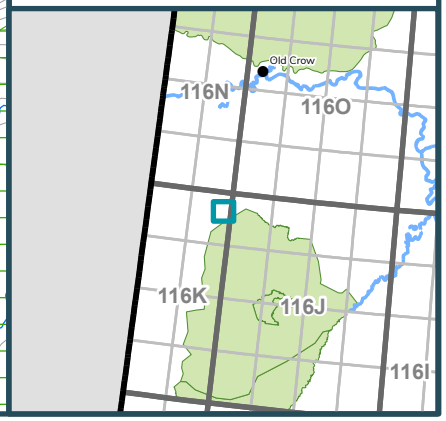

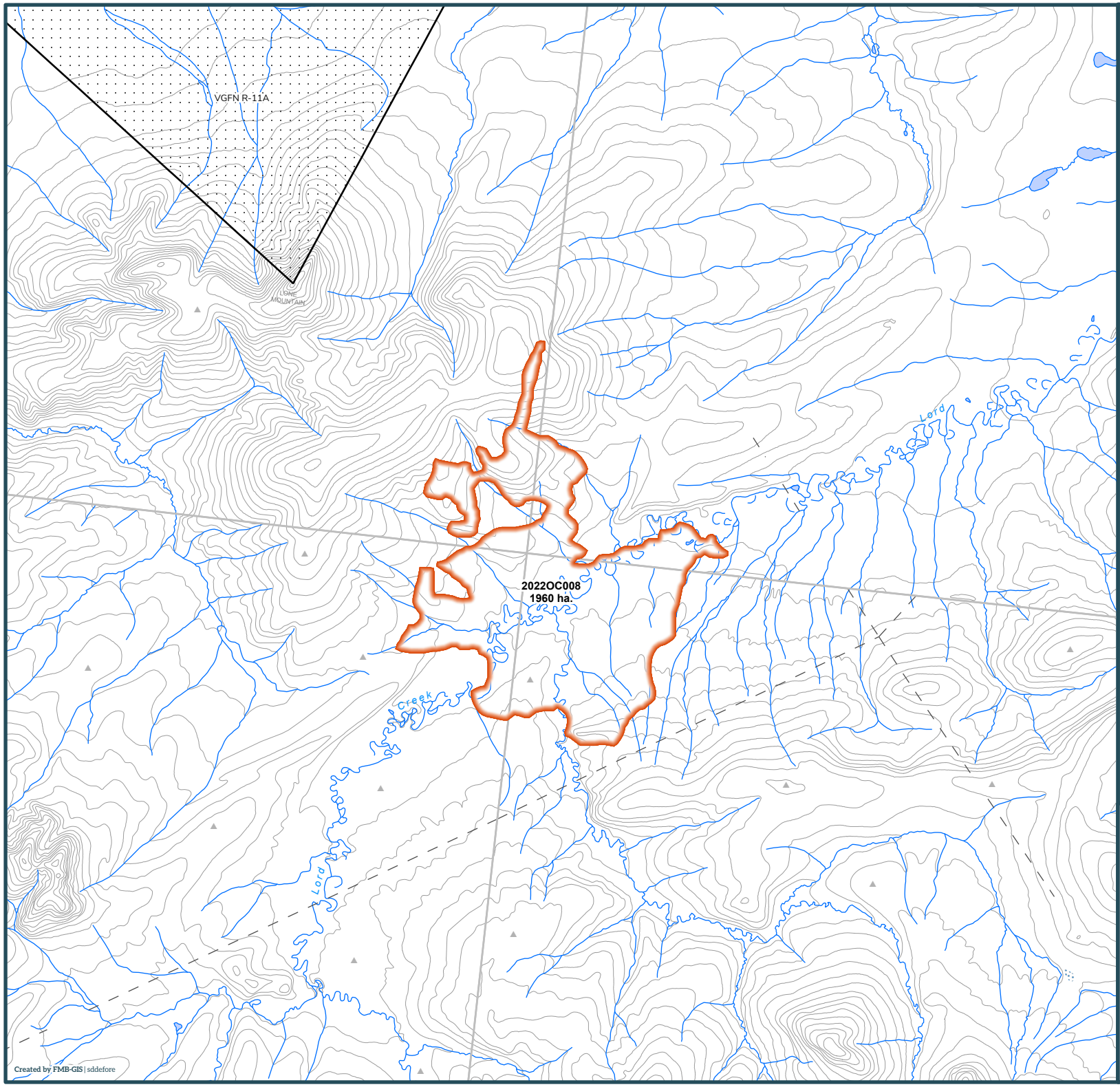

Created by FMB-GIS | sddefore

Yukon

2022 Wildland Fires

January 24, 2023

Fire District:
Old Crow

2022OC008

Scale: 1:100,000

0 1 2

Kilometres

Map Center: 139°29'6"W 67°15'8"N
NAD 1983 Yukon Albers

- Fire Perimeter
- Surveyed Land Parcels
- Easements
- Land Dispositions
- Parks and Campgrounds
- Parks and Protected Areas
- First Nation Settlement Lands - Surveyed
- Interim Protected Settlement Lands
- Rivers & Streams
- Wetlands
- Lakes

1:250,000 NTS Map Series Numbers

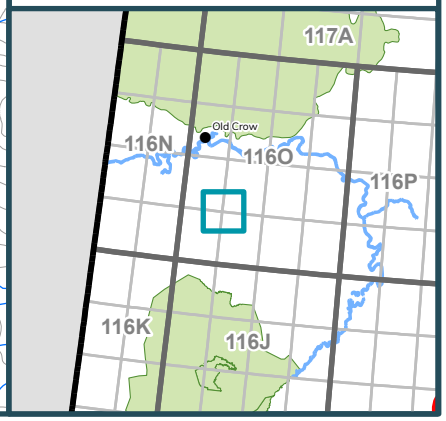

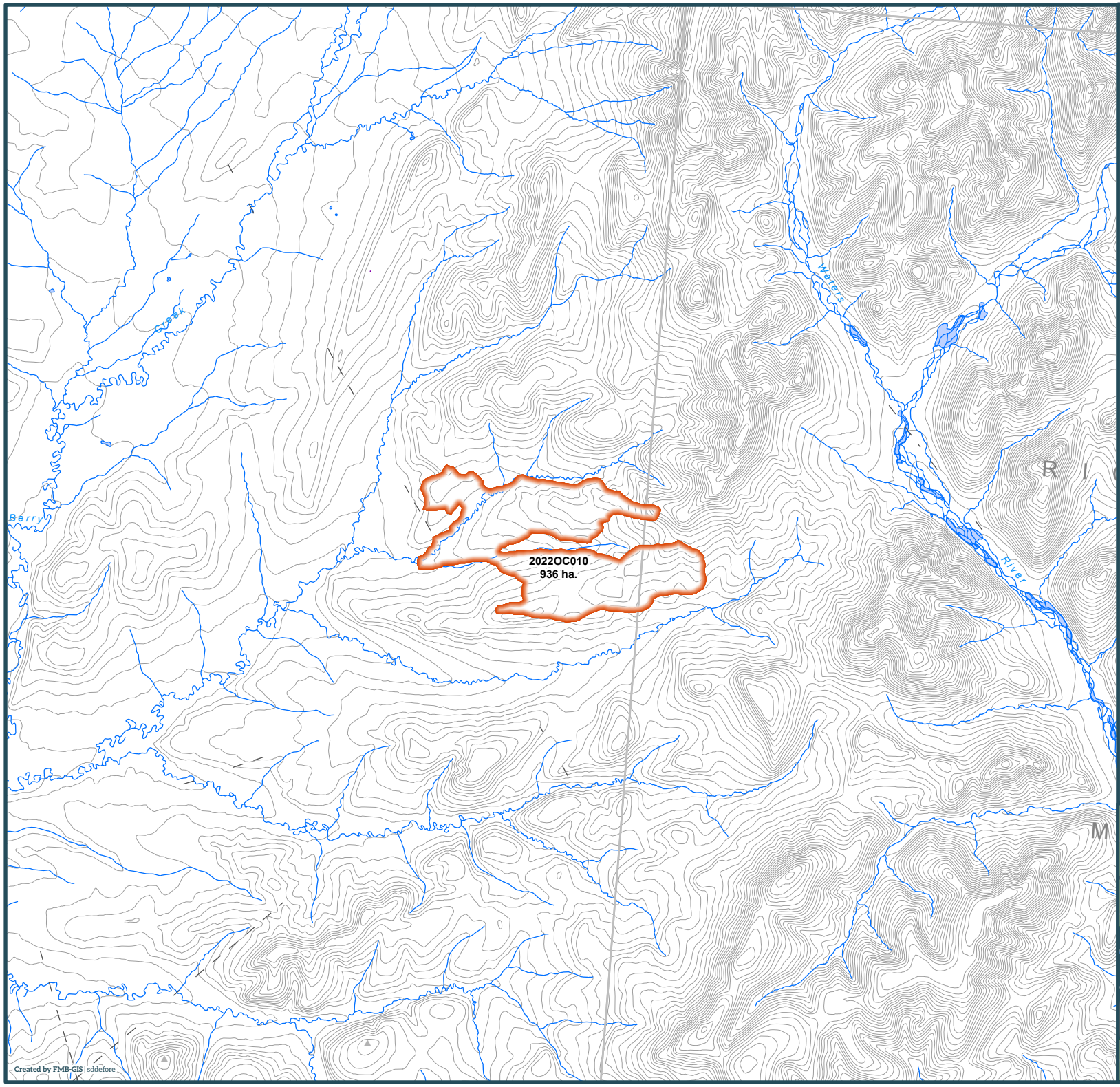

Yukon

2022 Wildland Fires

January 24, 2023

Fire District:
Old Crow

2022OC010

Scale: 1:100,000

0 1 2

Kilometres

Map Center: 137°32'13"W 67°39'18"N
NAD 1983 Yukon Albers

- Fire Perimeter
- Surveyed Land Parcels
- Easements
- Land Dispositions
- Parks and Campgrounds
- Parks and Protected Areas
- First Nation Settlement Lands - Surveyed
- Interim Protected Settlement Lands
- Rivers & Streams
- Wetlands
- Lakes

1:250,000 NTS Map Series Numbers

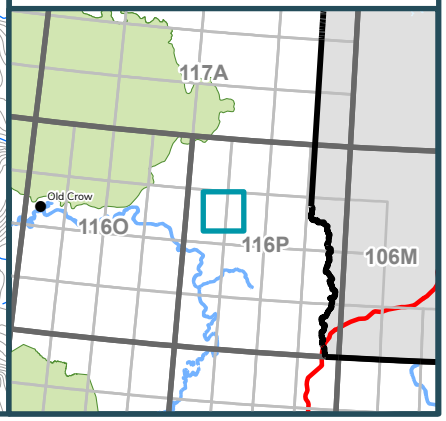

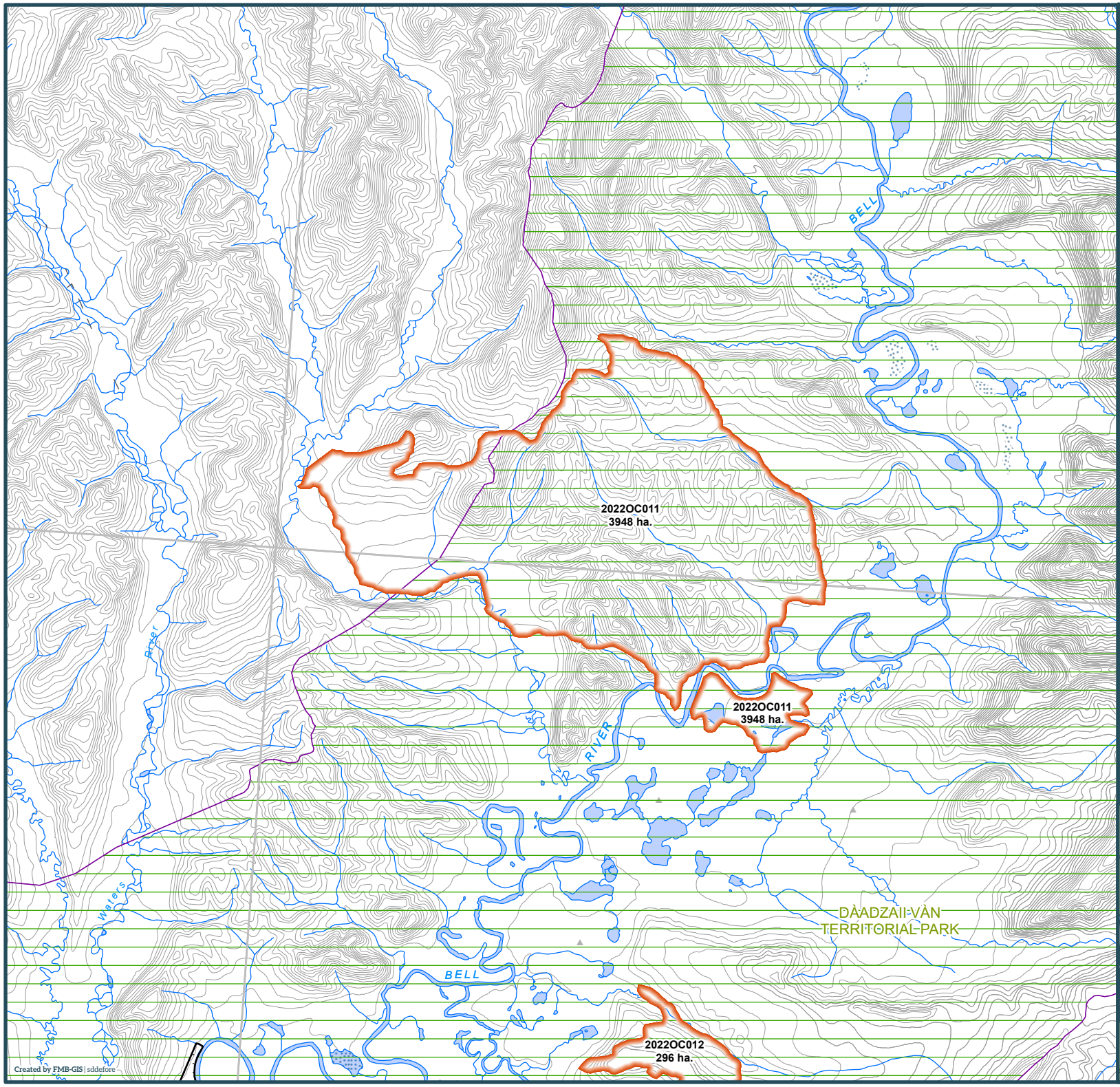

Yukon

2022 Wildland Fires

January 24, 2023

Fire District:
Old Crow

2022OC011

Scale: 1:100,000

0 1 2

Kilometres

Map Center: 136°52'18"W 67°30'15"N
NAD 1983 Yukon Albers

- Fire Perimeter
- Surveyed Land Parcels
- Easements
- Land Dispositions
- Parks and Campgrounds
- Parks and Protected Areas
- First Nation Settlement Lands - Surveyed
- Interim Protected Settlement Lands
- Rivers & Streams
- Wetlands
- Lakes

1:250,000 NTS Map Series Numbers

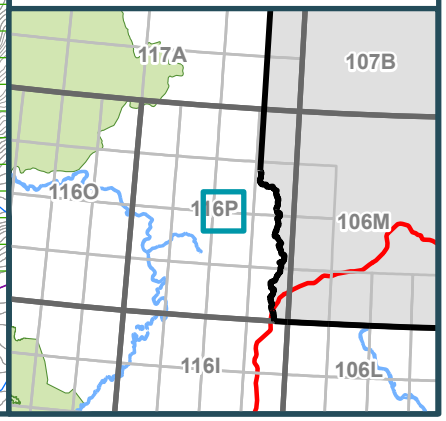

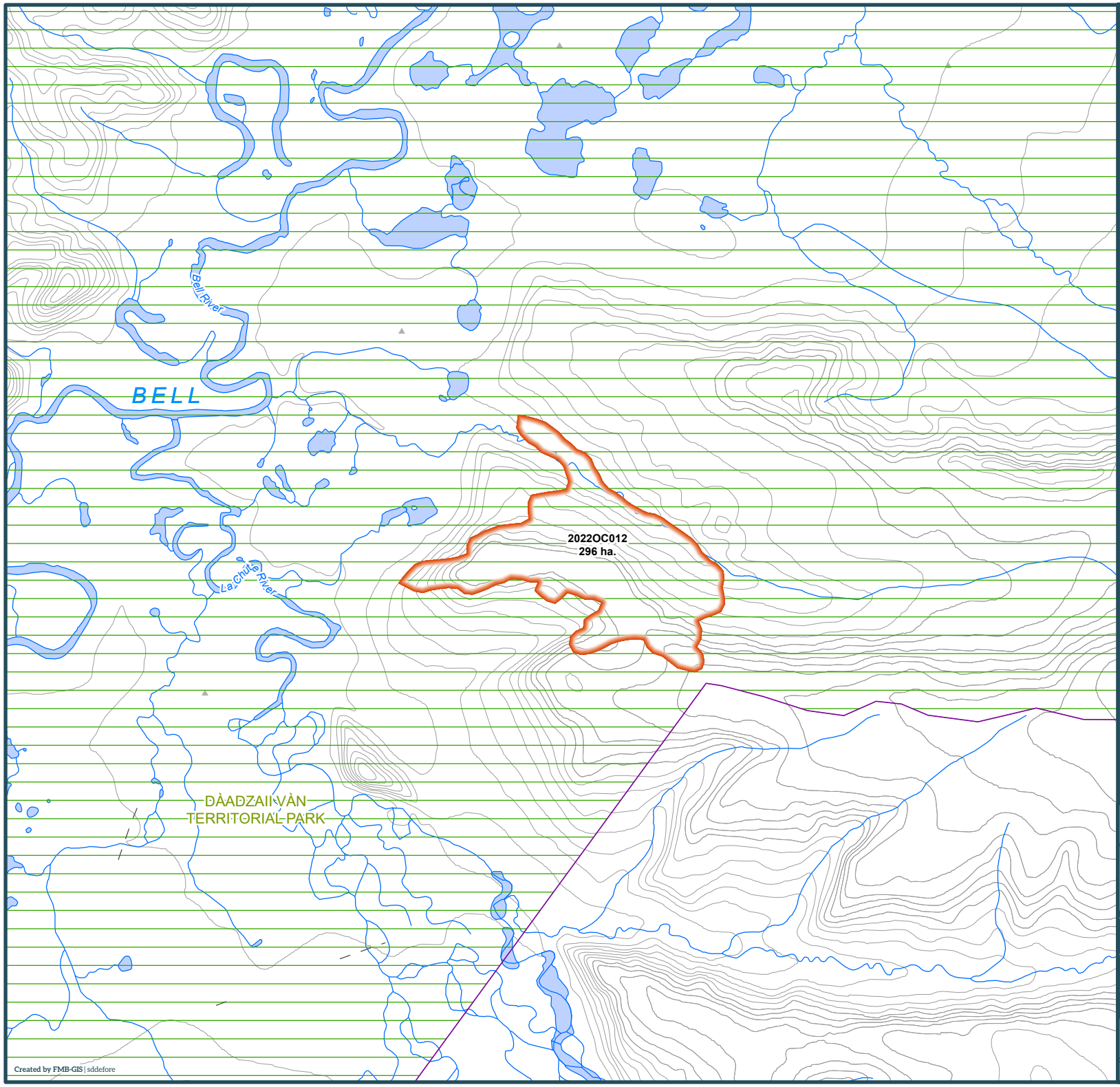

Yukon

2022 Wildland Fires

January 24, 2023

Fire District:
Old Crow

2022OC012

Scale: 1:50,000

0 1 2

Kilometres

Map Center: 136°48'43"W 67°25'6"N
NAD 1983 Yukon Albers

- Fire Perimeter
- Surveyed Land Parcels
- Easements
- Land Dispositions
- Parks and Campgrounds
- Parks and Protected Areas
- First Nation Settlement Lands - Surveyed
- Interim Protected Settlement Lands
- Rivers & Streams
- Wetlands
- Lakes

1:250,000 NTS Map Series Numbers

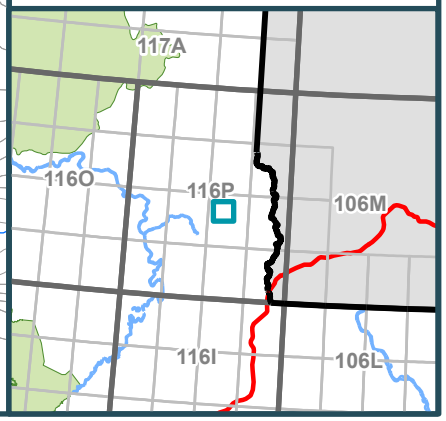

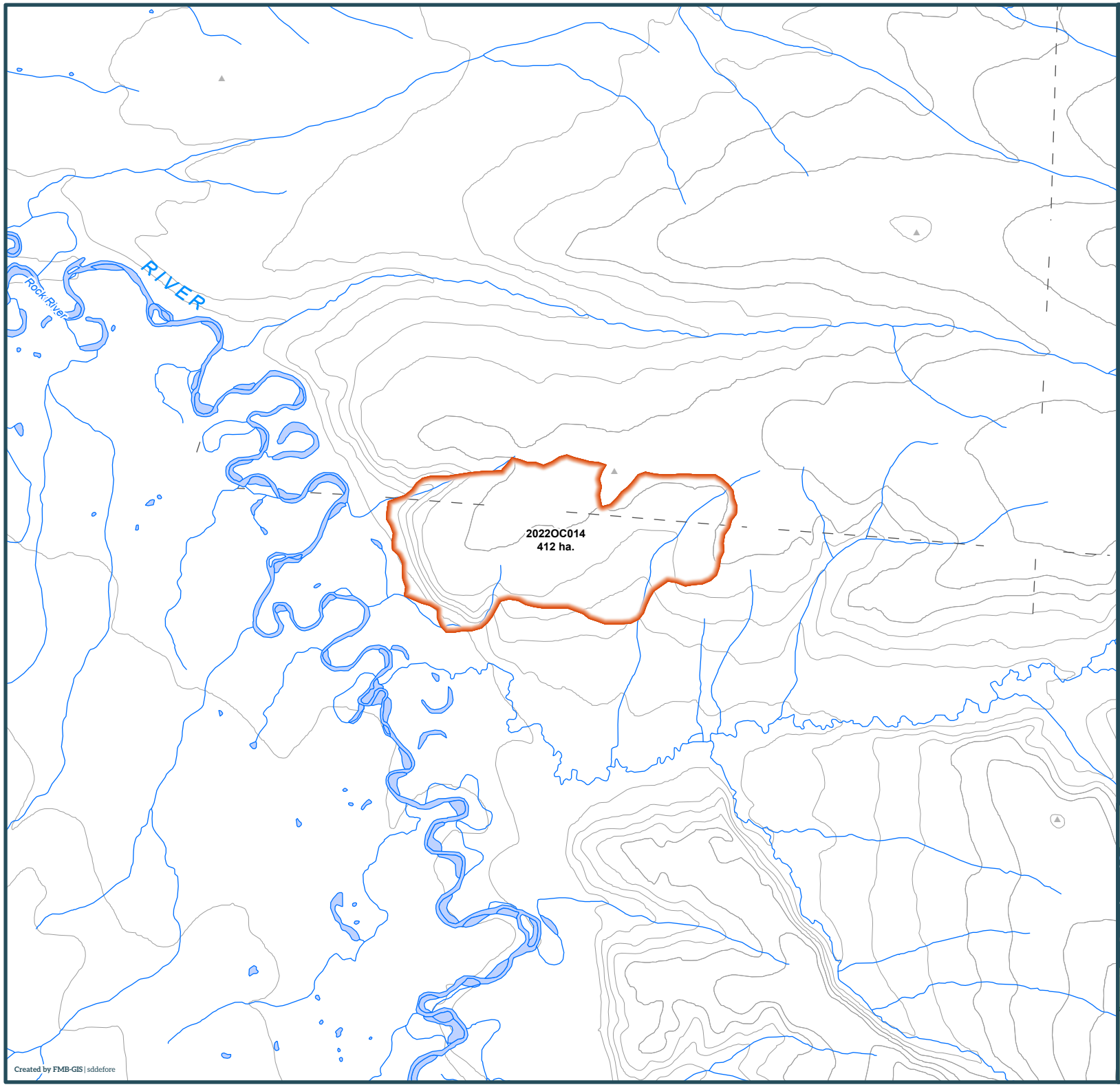

Yukon

2022 Wildland Fires

January 24, 2023

Fire District:
Old Crow

2022OC014

Scale: 1:50,000

0 1 2

Kilometres

Map Center: 136°42'57"W 67°3'49"N
NAD 1983 Yukon Albers

- Fire Perimeter
- Surveyed Land Parcels
- Easements
- Land Dispositions
- Parks and Campgrounds
- Parks and Protected Areas
- First Nation Settlement Lands - Surveyed
- Interim Protected Settlement Lands
- Rivers & Streams
- Wetlands
- Lakes

1:250,000 NTS Map Series Numbers

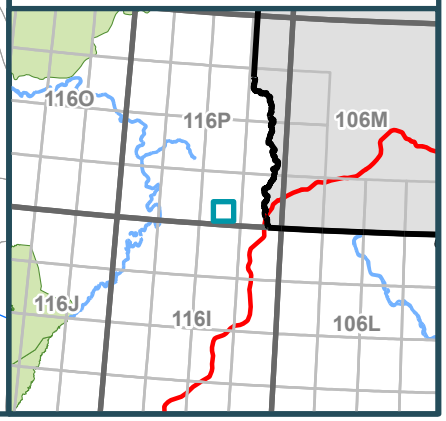

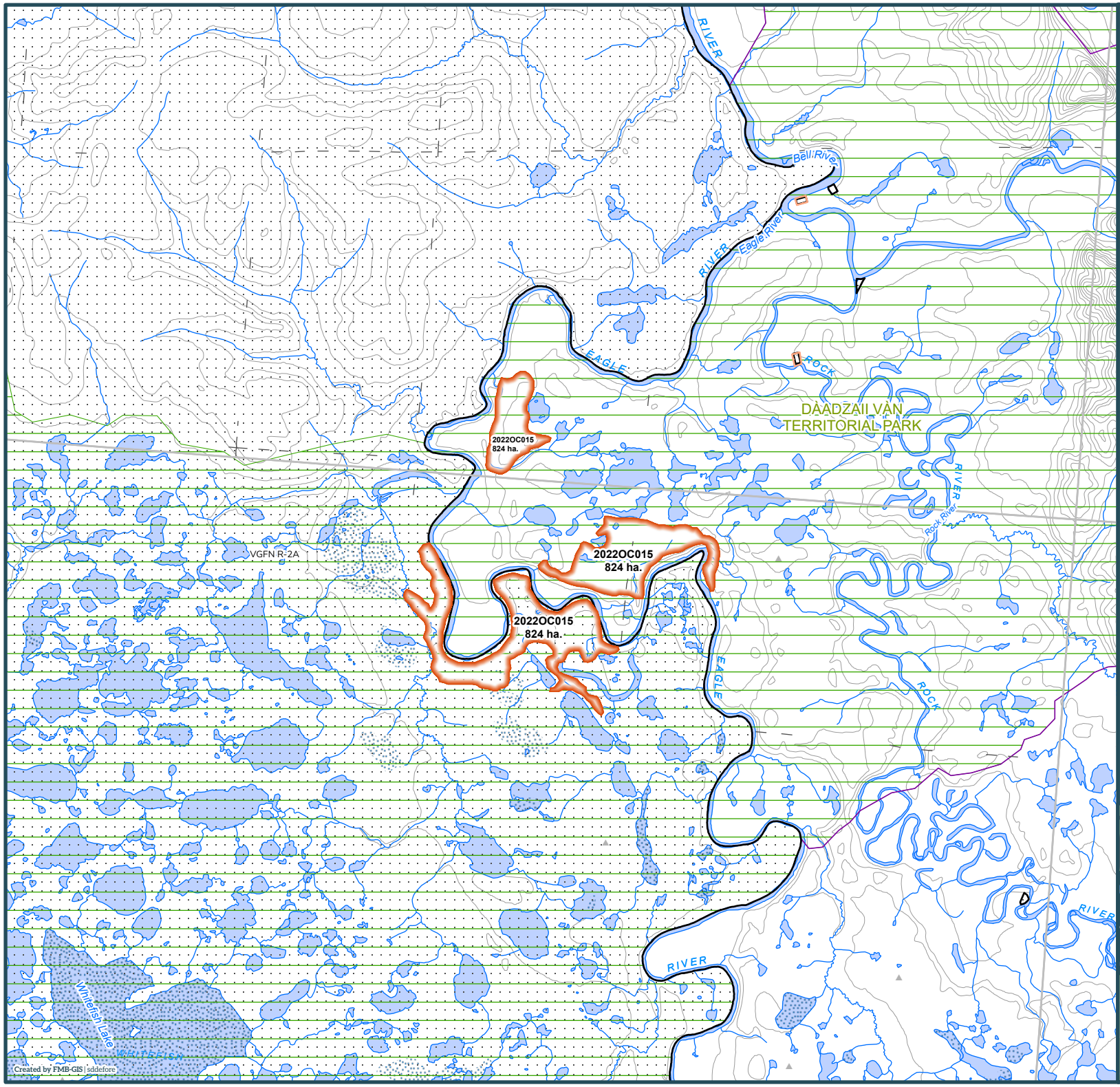

Yukon

2022 Wildland Fires

January 24, 2023

Fire District:
Old Crow

2022OC015

Scale: 1:100,000

0 1 2

Kilometres

Map Center: 137°13'40"W 67°14'22"N
NAD 1983 Yukon Albers

- Fire Perimeter
- Surveyed Land Parcels
- Easements
- Land Dispositions
- Parks and Campgrounds
- Parks and Protected Areas
- First Nation Settlement Lands - Surveyed
- Interim Protected Settlement Lands
- Rivers & Streams
- Wetlands
- Lakes

1:250,000 NTS Map Series Numbers

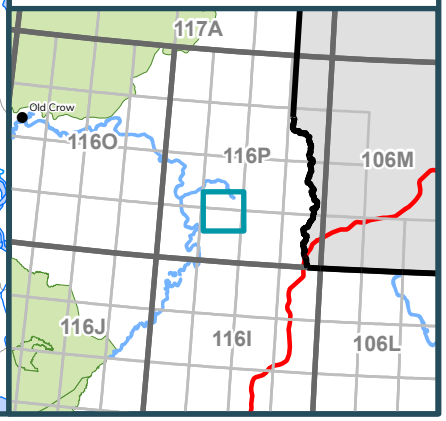

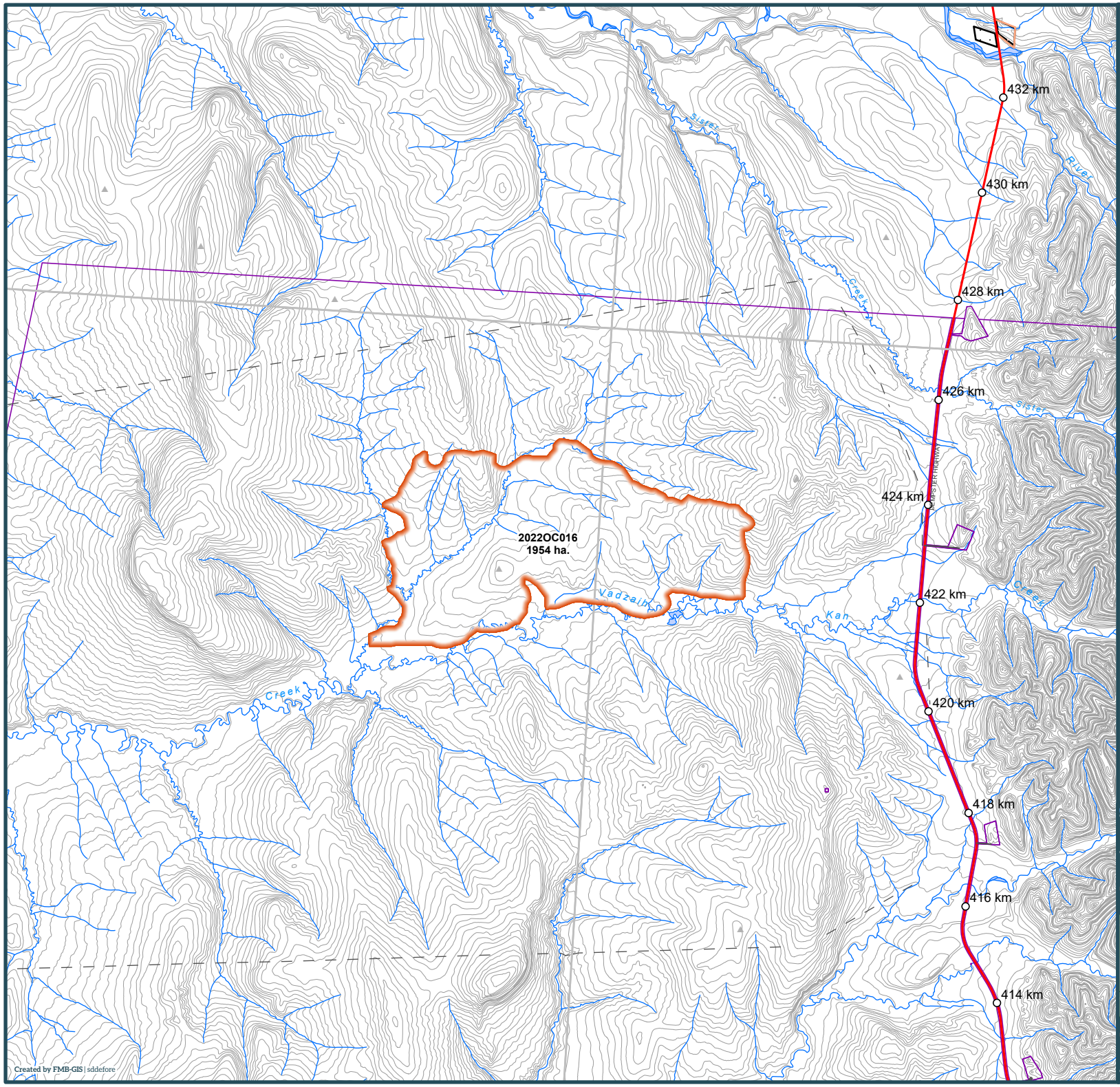

Yukon

2022 Wildland Fires

January 24, 2023

Fire District:
Old Crow

2022OC016

Scale: 1:100,000

0 1 2

Kilometres

Map Center: 136°30'57"W 66°42'45"N
NAD 1983 Yukon Albers

- Fire Perimeter
- Surveyed Land Parcels
- Easements
- Land Dispositions
- Parks and Campgrounds
- Parks and Protected Areas
- First Nation Settlement Lands - Surveyed
- Interim Protected Settlement Lands
- Rivers & Streams
- Wetlands
- Lakes

1:250,000 NTS Map Series Numbers

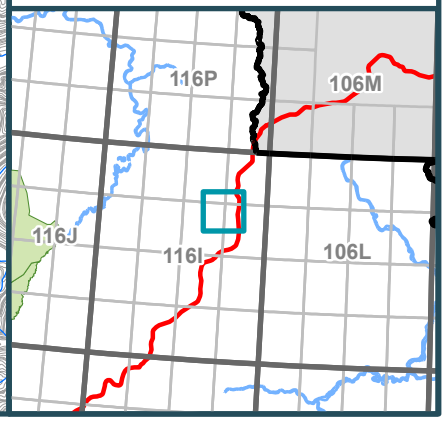

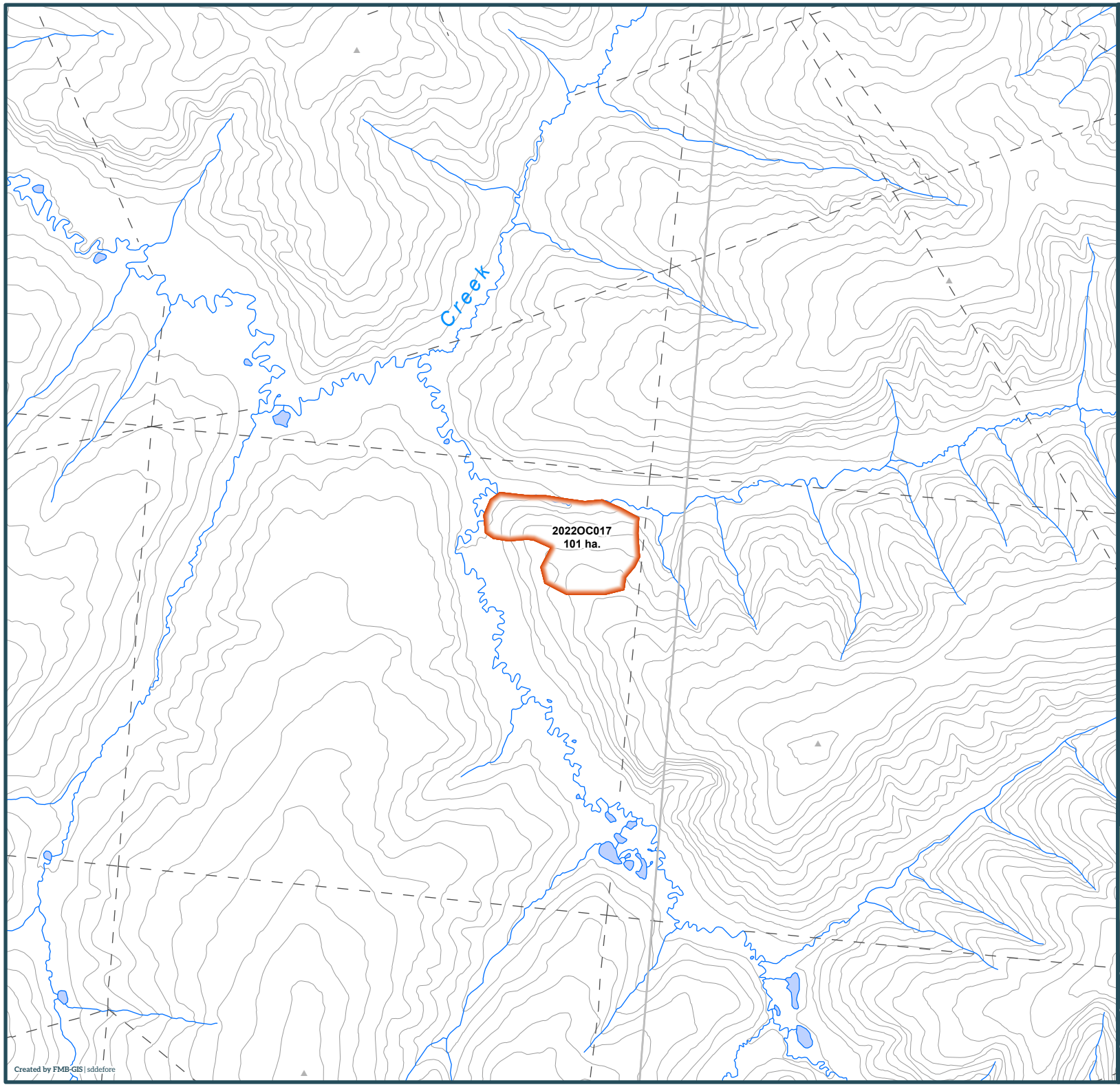

Yukon

2022 Wildland Fires

January 24, 2023

Fire District:
Old Crow

2022OC017

Scale: 1:50,000

0 1 2

Kilometres

Map Center: 137°31'32"W 66°3'32"N
NAD 1983 Yukon Albers

- Fire Perimeter
- Surveyed Land Parcels
- Easements
- Land Dispositions
- Parks and Campgrounds
- Parks and Protected Areas
- First Nation Settlement Lands - Surveyed
- Interim Protected Settlement Lands
- Rivers & Streams
- Wetlands
- Lakes

1:250,000 NTS Map Series Numbers

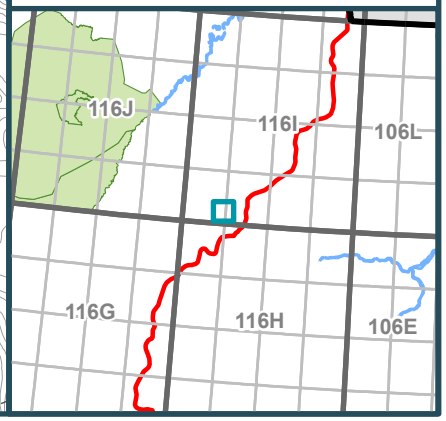

Yukon 2022 Wildland Fire Overview

Ross River

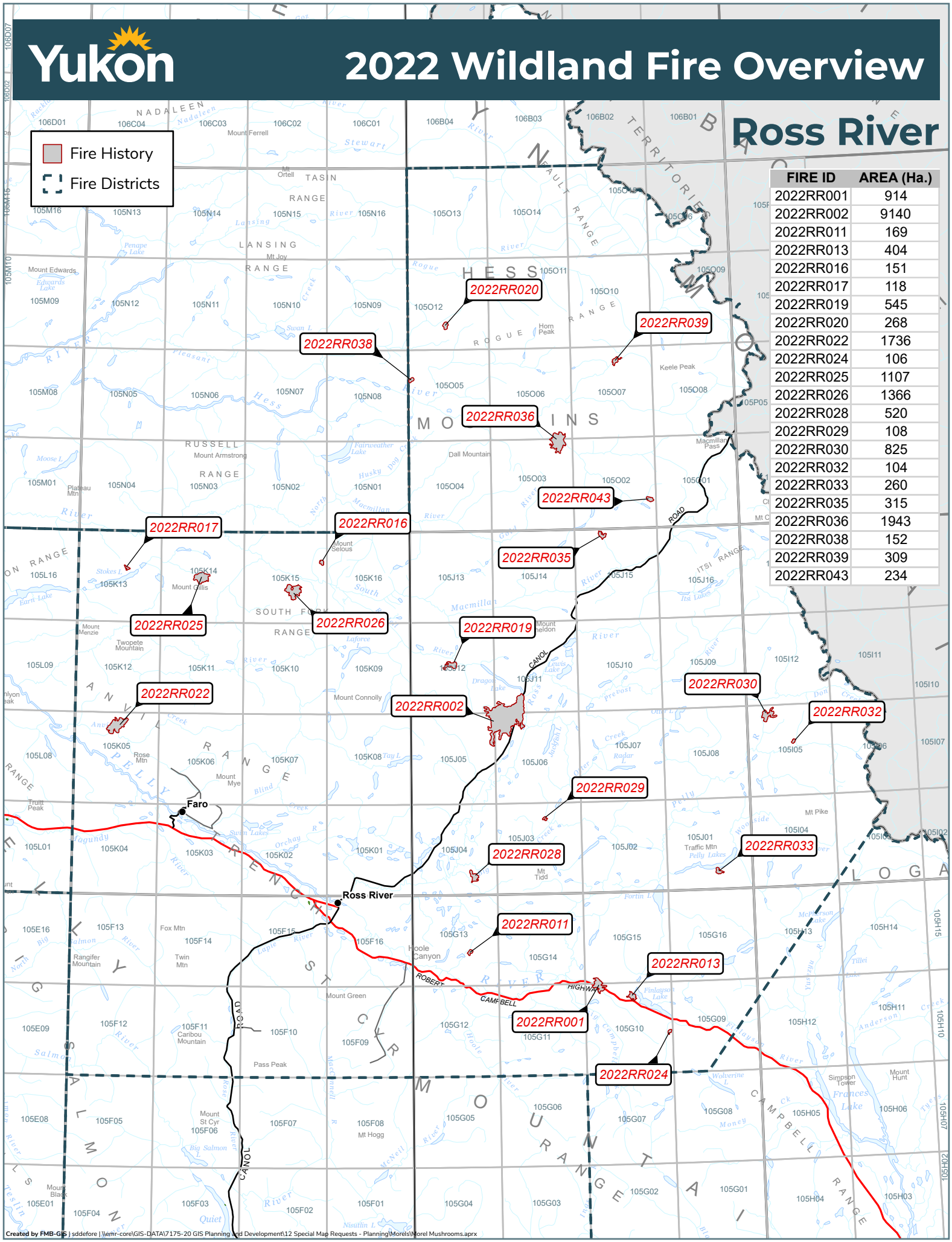

FIRE ID	AREA (Ha.)
2022RR001	914
2022RR002	9140
2022RR011	169
2022RR013	404
2022RR016	151
2022RR017	118
2022RR019	545
2022RR020	268
2022RR022	1736
2022RR024	106
2022RR025	1107
2022RR026	1366
2022RR028	520
2022RR029	108
2022RR030	825
2022RR032	104
2022RR033	260
2022RR035	315
2022RR036	1943
2022RR038	152
2022RR039	309
2022RR043	234

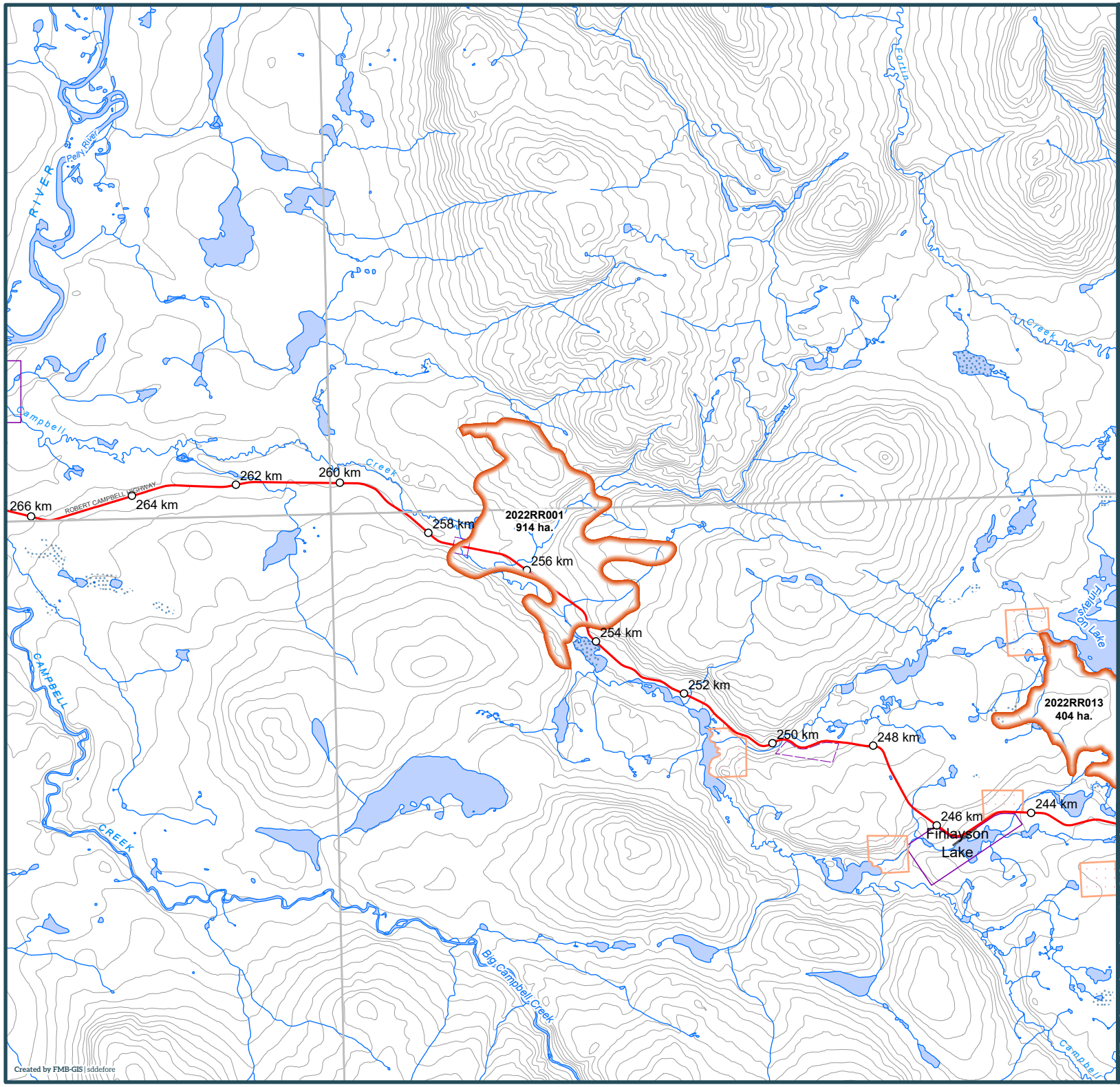

Yukon

2022 Wildland Fires

January 24, 2023

Fire District:
Ross River

2022RR001

Scale: 1:100,000

0 1 2

Kilometres

Map Center: 130°54'59"W 61°44'38"N
NAD 1983 Yukon Albers

- Fire Perimeter
- Surveyed Land Parcels
- Easements
- Land Dispositions
- Parks and Campgrounds
- Parks and Protected Areas
- First Nation Settlement Lands - Surveyed
- Interim Protected Settlement Lands
- Rivers & Streams
- Wetlands
- Lakes

1:250,000 NTS Map Series Numbers

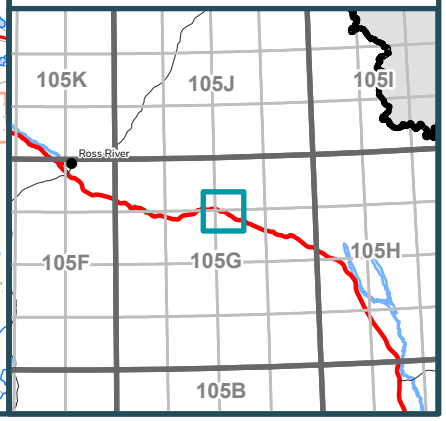

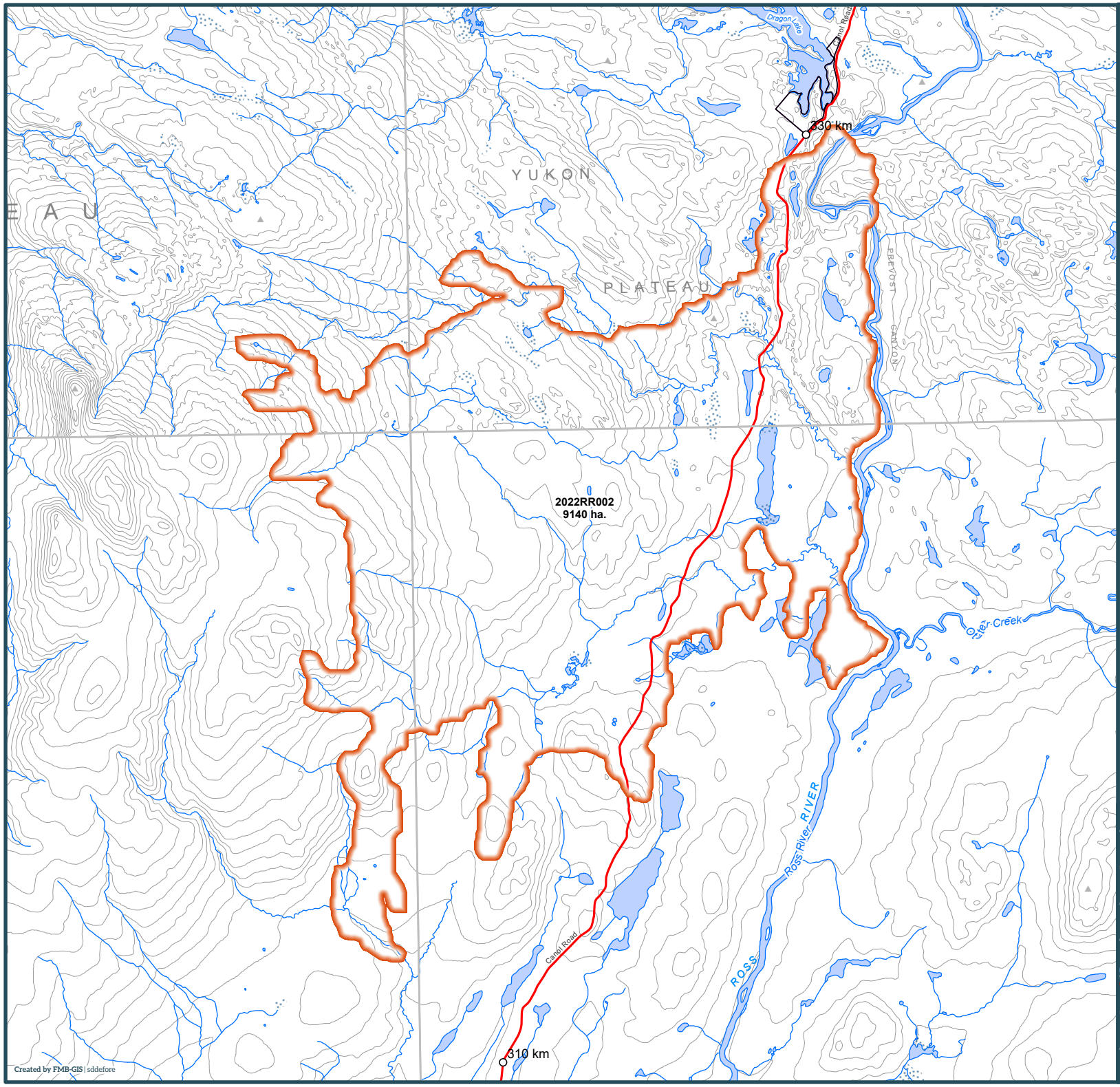

Yukon

2022 Wildland Fires

January 24, 2023

Fire District:
Ross River

2022RR002

Scale: 1:100,000

0 1 2

Kilometres

Map Center: 131°26'39"W 62°28'49"N
NAD 1983 Yukon Albers

- Fire Perimeter
- Surveyed Land Parcels
- Easements
- Land Dispositions
- Parks and Campgrounds
- Parks and Protected Areas
- First Nation Settlement Lands - Surveyed
- Interim Protected Settlement Lands
- Rivers & Streams
- Wetlands
- Lakes

1:250,000 NTS Map Series Numbers

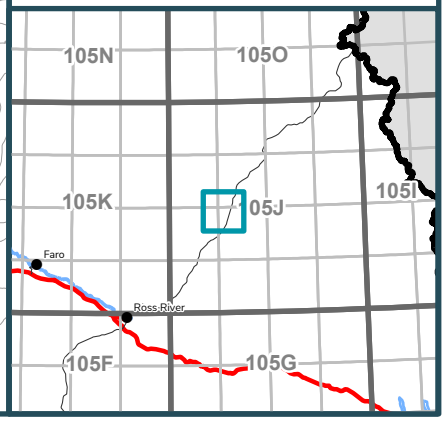

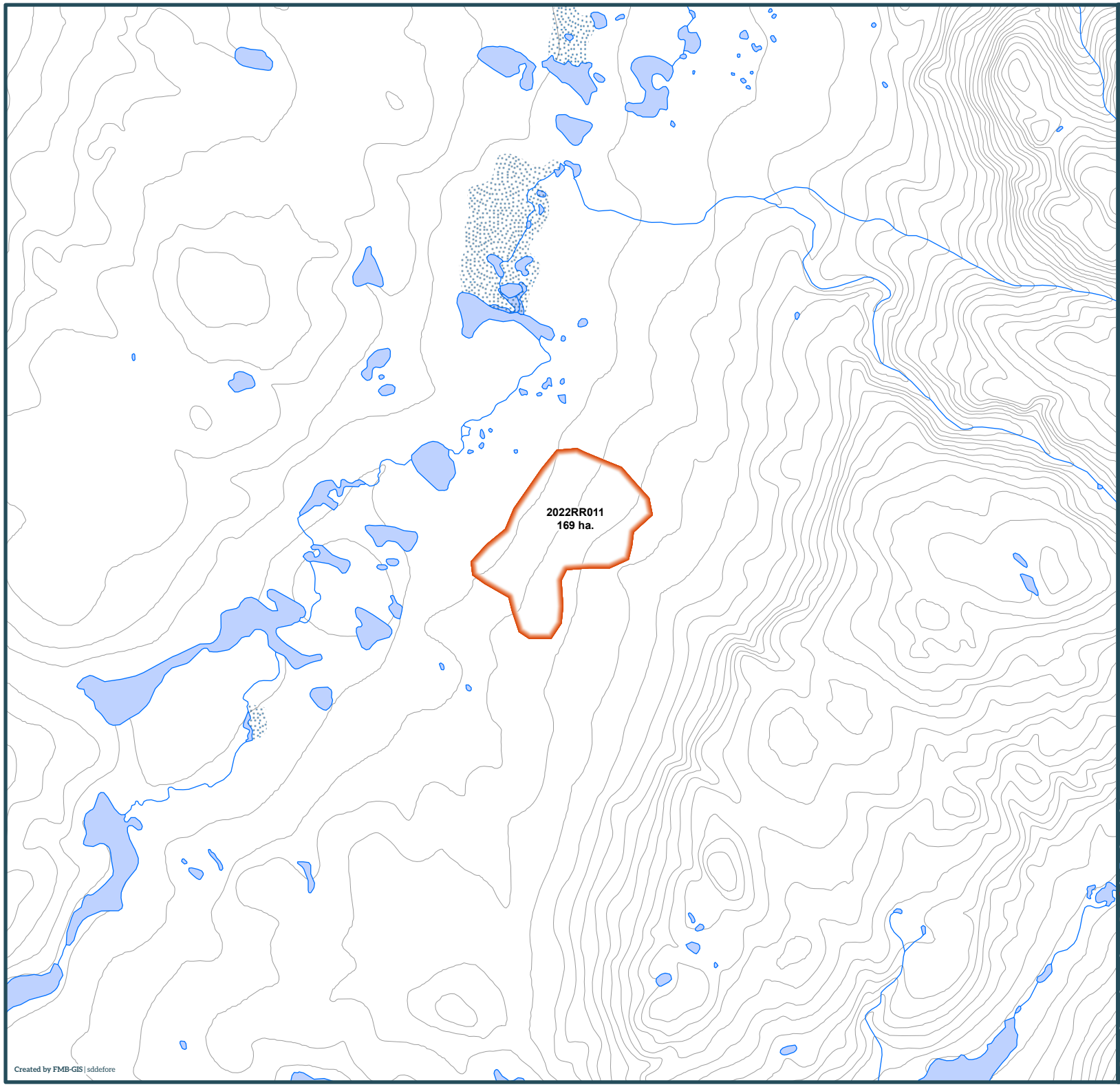

Yukon

2022 Wildland Fires

January 24, 2023

Fire District:
Ross River

2022RR011

Scale: 1:50,000

0 1 2

Kilometres

Map Center: 131°39'56"W 61°50'31"N
NAD 1983 Yukon Albers

- Fire Perimeter
- Surveyed Land Parcels
- Easements
- Land Dispositions
- Parks and Campgrounds
- Parks and Protected Areas
- First Nation Settlement Lands - Surveyed
- Interim Protected Settlement Lands
- Rivers & Streams
- Wetlands
- Lakes

1:250,000 NTS Map Series Numbers

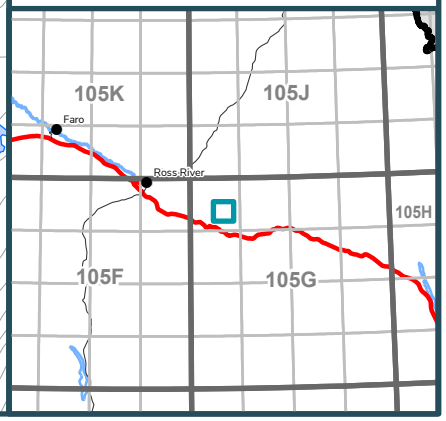

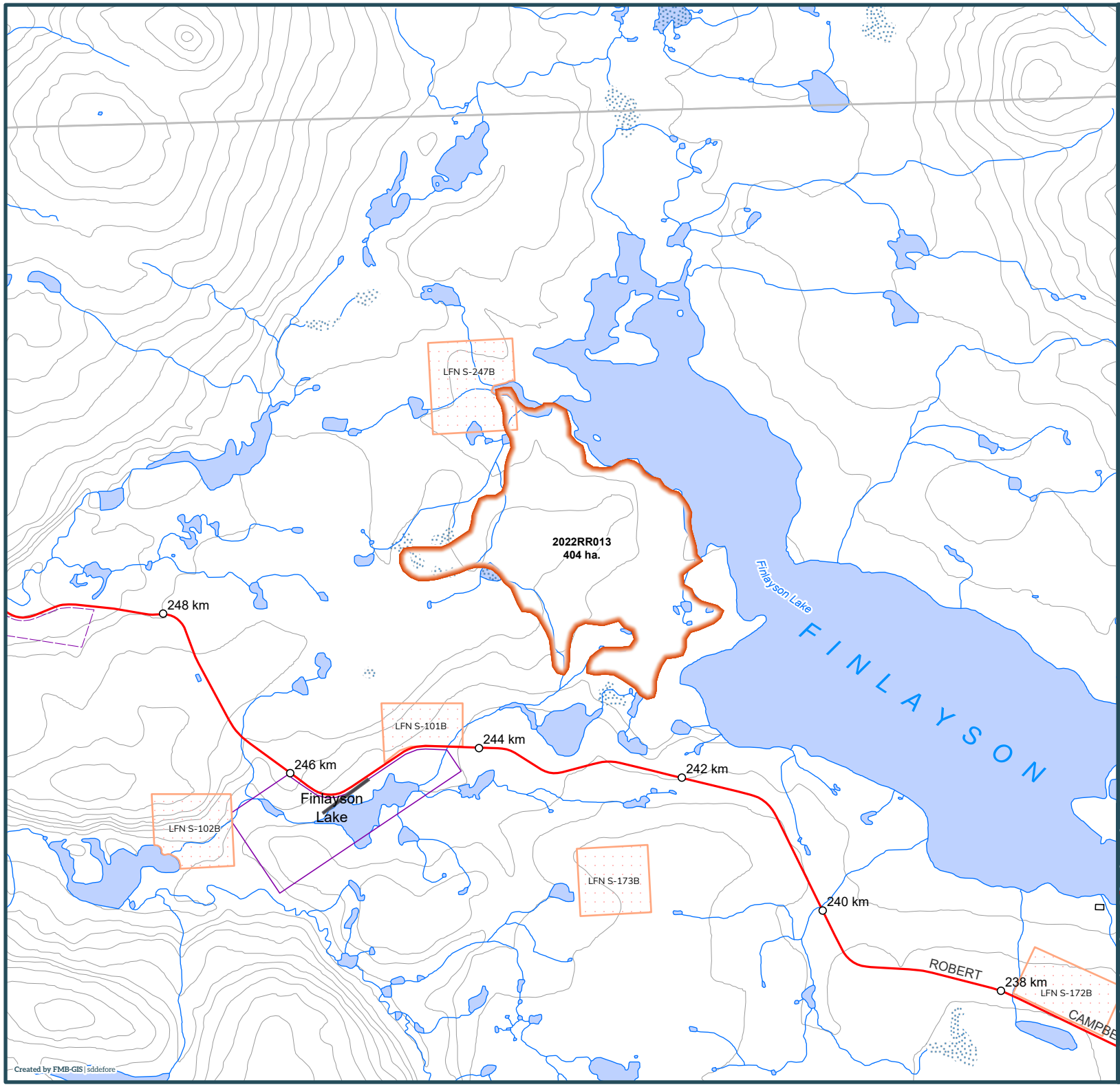

Yukon

2022 Wildland Fires

January 24, 2023

Fire District:
Ross River

2022RR013

Scale: 1:50,000

0 1 2

Kilometres

Map Center: 130°43'56"W 61°42'46"N
NAD 1983 Yukon Albers

- Fire Perimeter
- Surveyed Land Parcels
- Easements
- Land Dispositions
- Parks and Campgrounds
- Parks and Protected Areas
- First Nation Settlement Lands - Surveyed
- Interim Protected Settlement Lands
- Rivers & Streams
- Wetlands
- Lakes

1:250,000 NTS Map Series Numbers

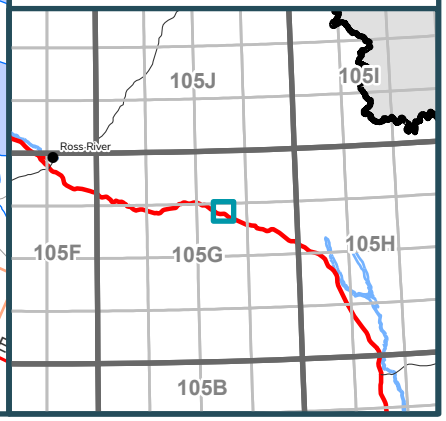

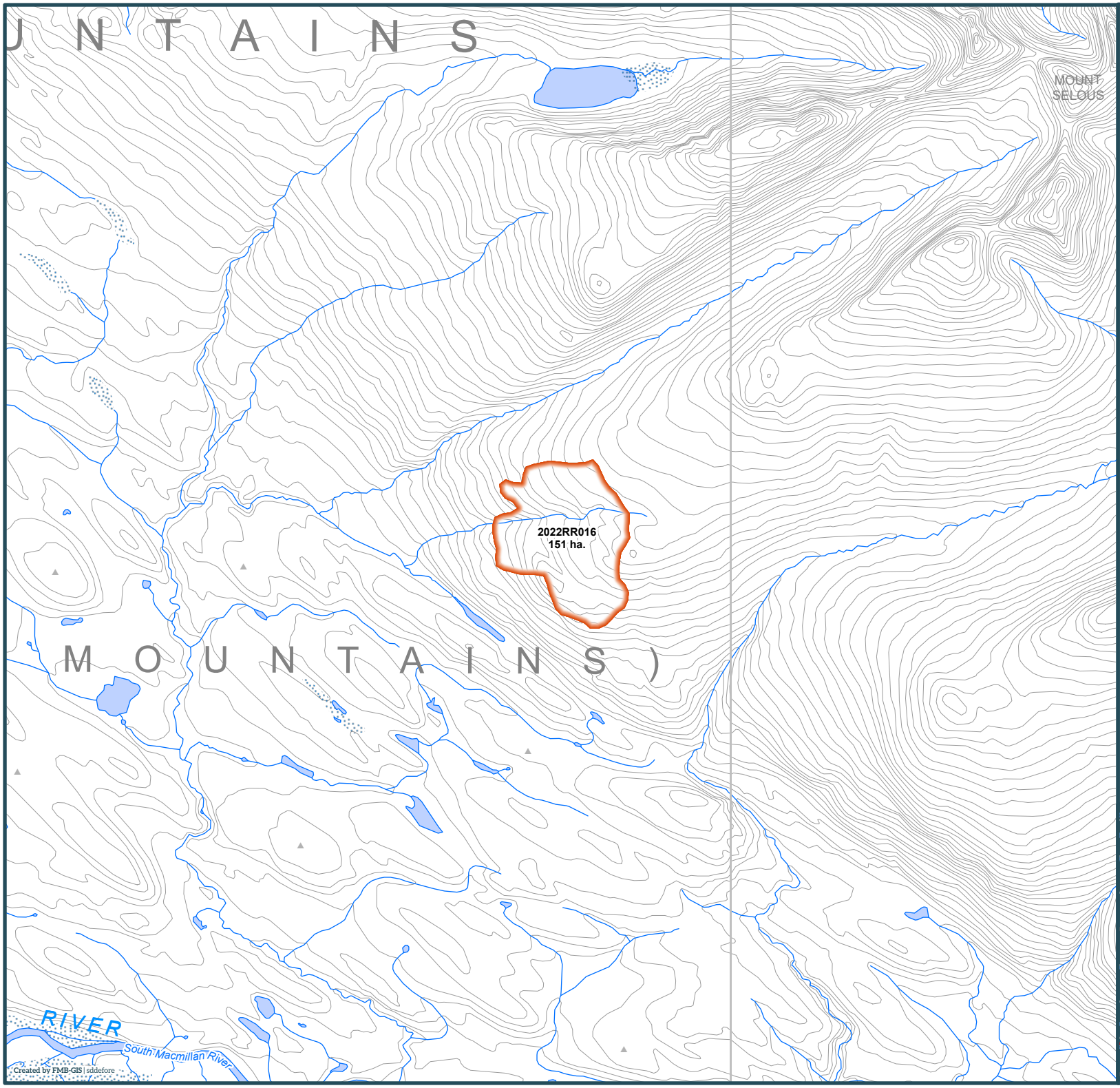

Yukon

2022 Wildland Fires

January 24, 2023

Fire District:
Ross River

2022RR016

Scale: 1:50,000

0 1 2

Kilometres

Map Center: 132°31'55"W 62°55'N
NAD 1983 Yukon Albers

- Fire Perimeter
- Surveyed Land Parcels
- Easements
- Land Dispositions
- Parks and Campgrounds
- Parks and Protected Areas
- First Nation Settlement Lands - Surveyed
- Interim Protected Settlement Lands
- Rivers & Streams
- Wetlands
- Lakes

1:250,000 NTS Map Series Numbers

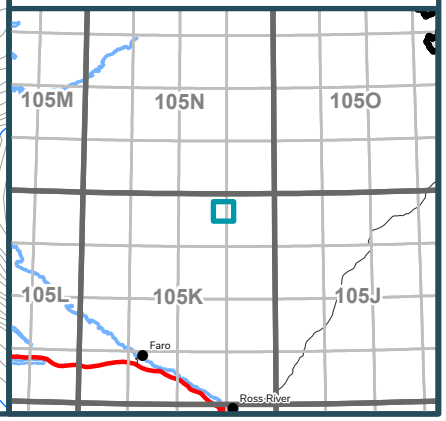

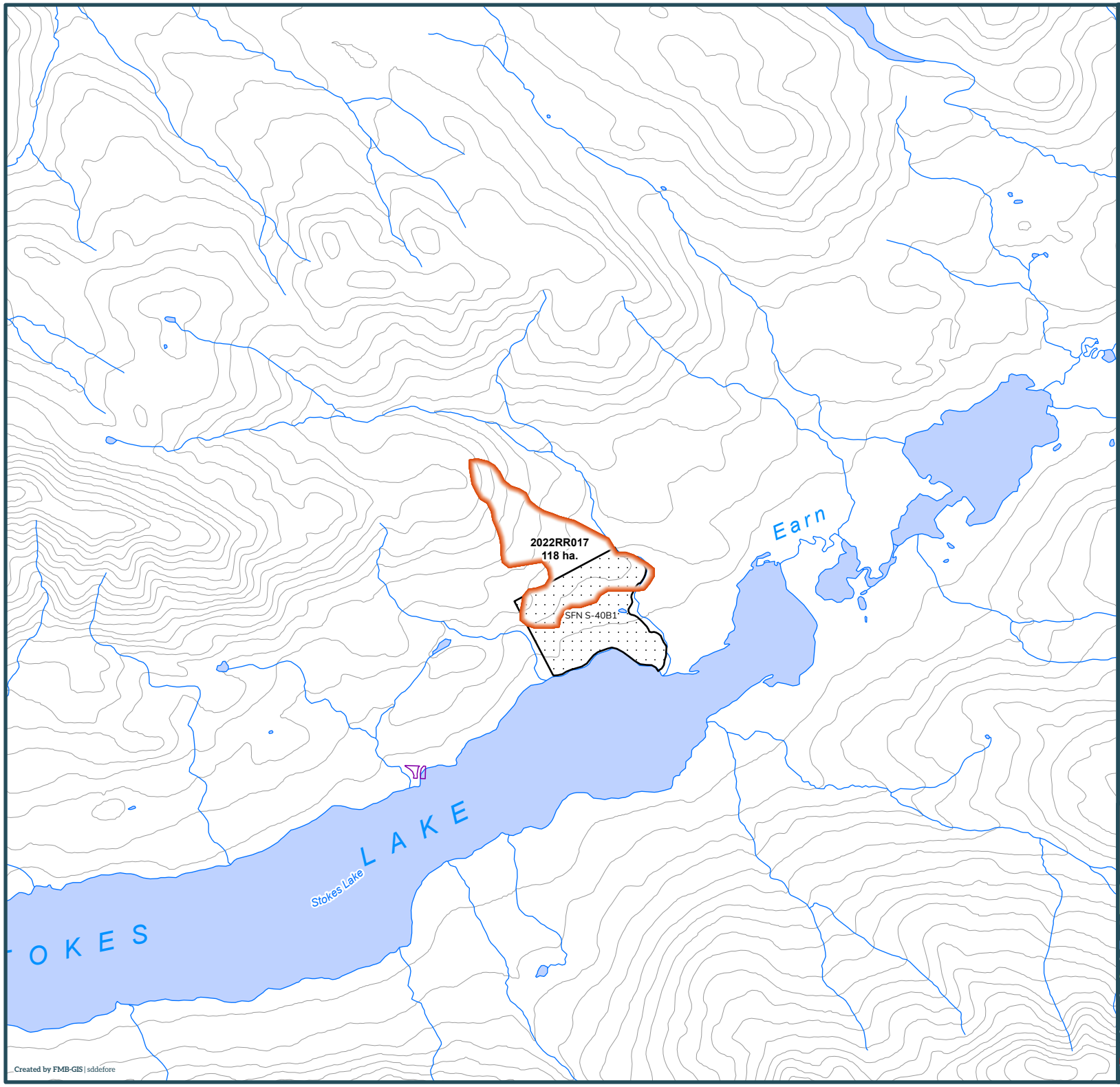

Created by FMB-GIS | sddefore

Yukon

2022 Wildland Fires

January 24, 2023

Fire District:
Ross River

2022RR017

Scale: 1:50,000

0 1 2

Kilometres

Map Center: 133°42'21"W 62°53'54"N
NAD 1983 Yukon Albers

- Fire Perimeter
- Surveyed Land Parcels
- Easements
- Land Dispositions
- Parks and Campgrounds
- Parks and Protected Areas
- First Nation Settlement Lands - Surveyed
- Interim Protected Settlement Lands
- Rivers & Streams
- Wetlands
- Lakes

1:250,000 NTS Map Series Numbers

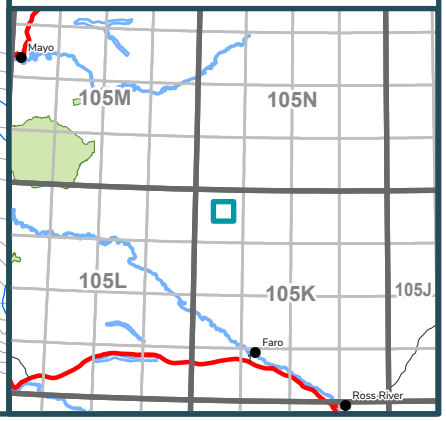

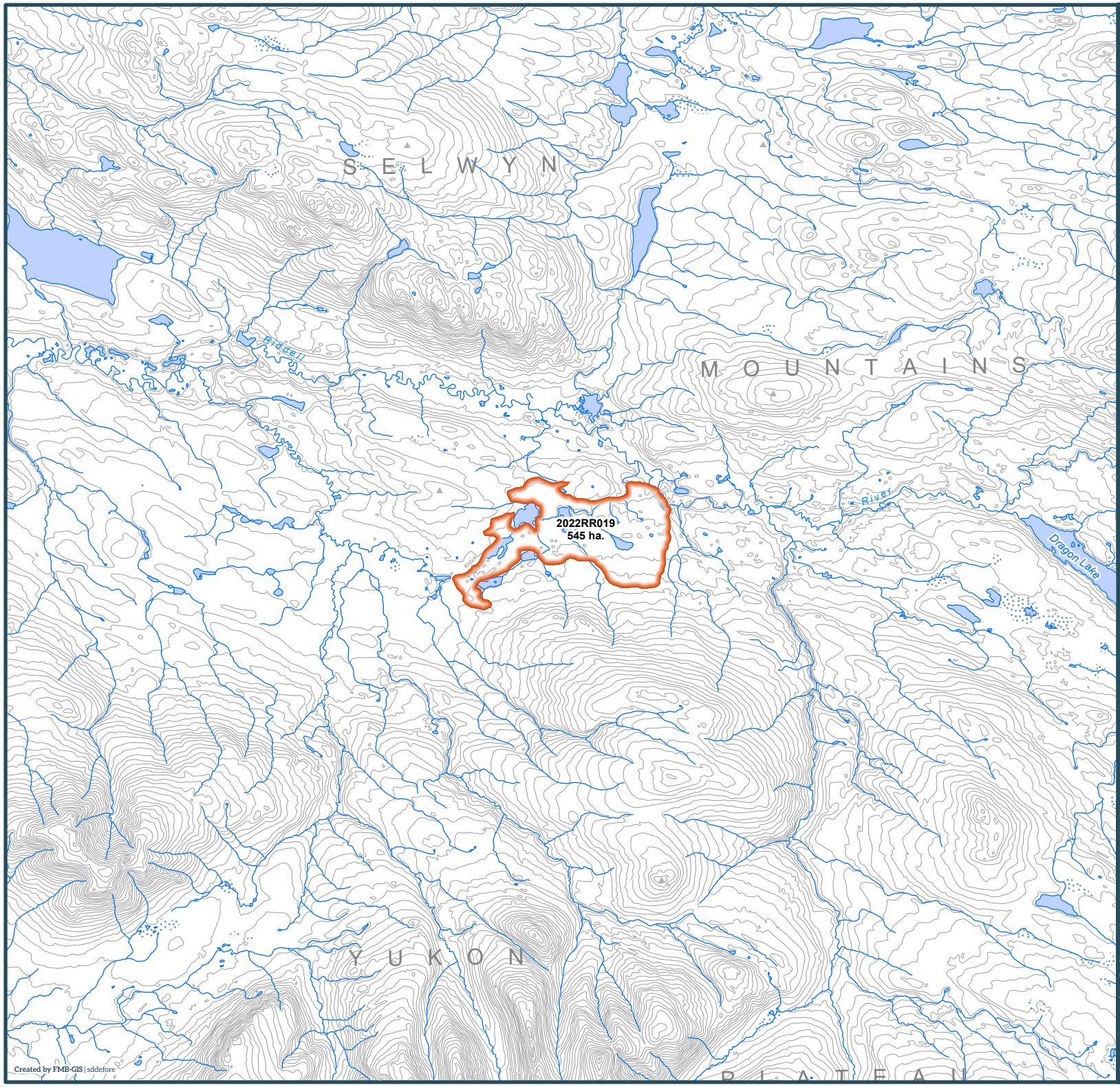

Yukon

2022 Wildland Fires

January 24, 2023

Fire District:
Ross River

2022RR019

Scale: 1:100,000

0 1 2

Kilometres

Map Center: 131°45'52"W 62°37'54"N
NAD 1983 Yukon Albers

- Fire Perimeter
- Surveyed Land Parcels
- Easements
- Land Dispositions
- Parks and Campgrounds
- Parks and Protected Areas
- First Nation Settlement Lands - Surveyed
- Interim Protected Settlement Lands
- Rivers & Streams
- Wetlands
- Lakes

1:250,000 NTS Map Series Numbers

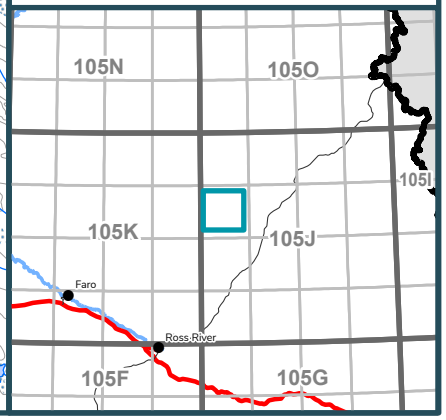

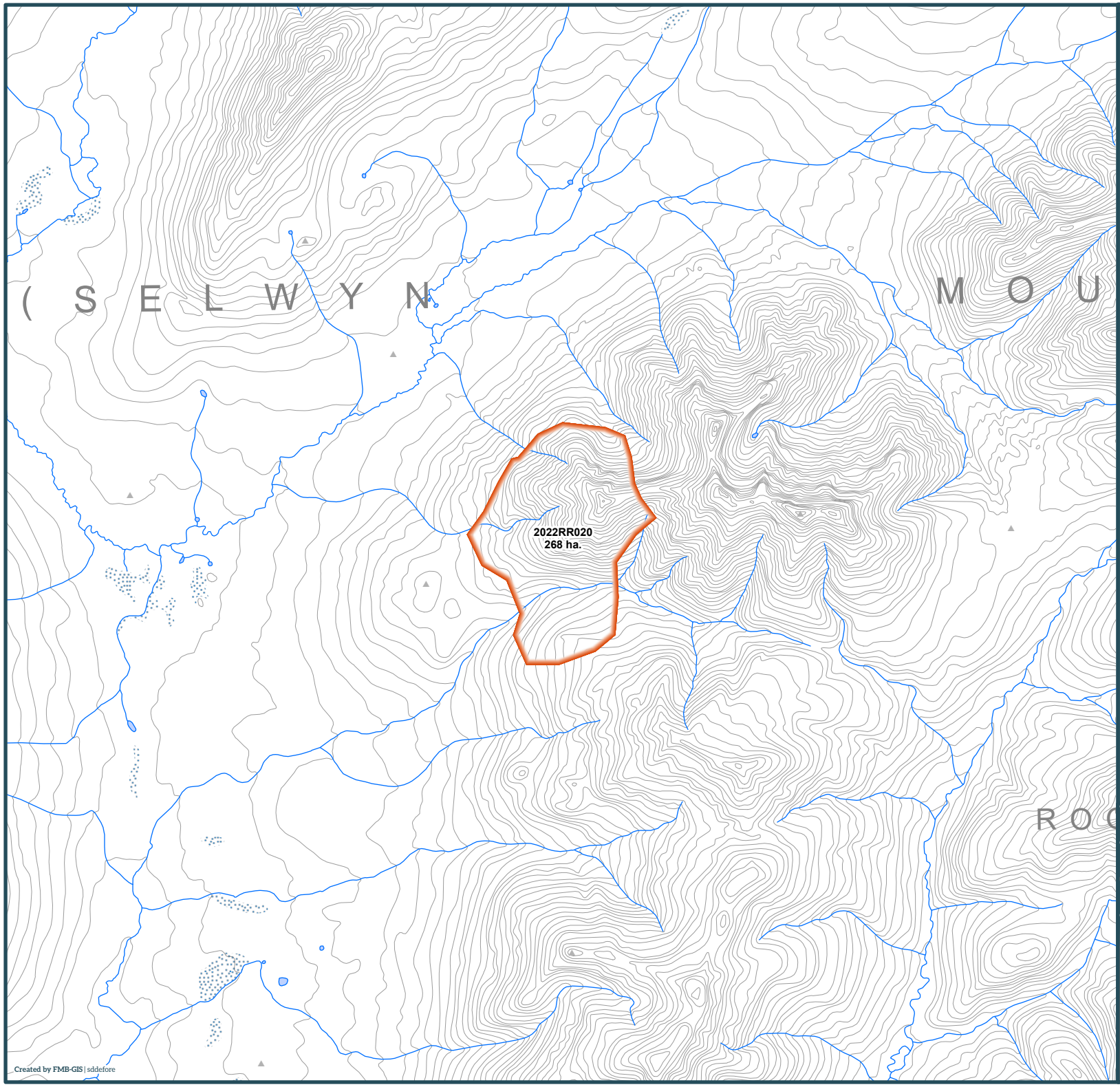

Yukon

2022 Wildland Fires

January 24, 2023

Fire District:
Ross River

2022RR020

Scale: 1:50,000

0 1 2

Kilometres

Map Center: 131°46'2"W 63°33'58"N
NAD 1983 Yukon Albers

- Fire Perimeter
- Surveyed Land Parcels
- Easements
- Land Dispositions
- Parks and Campgrounds
- Parks and Protected Areas
- First Nation Settlement Lands - Surveyed
- Interim Protected Settlement Lands
- Rivers & Streams
- Wetlands
- Lakes

1:250,000 NTS Map Series Numbers

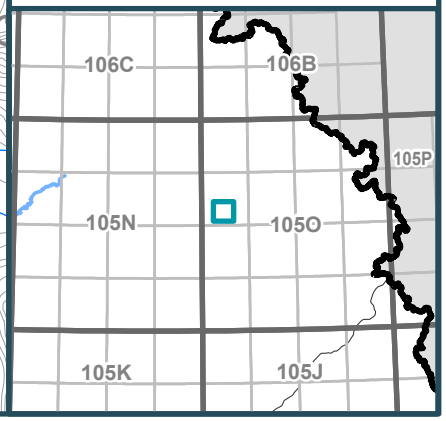

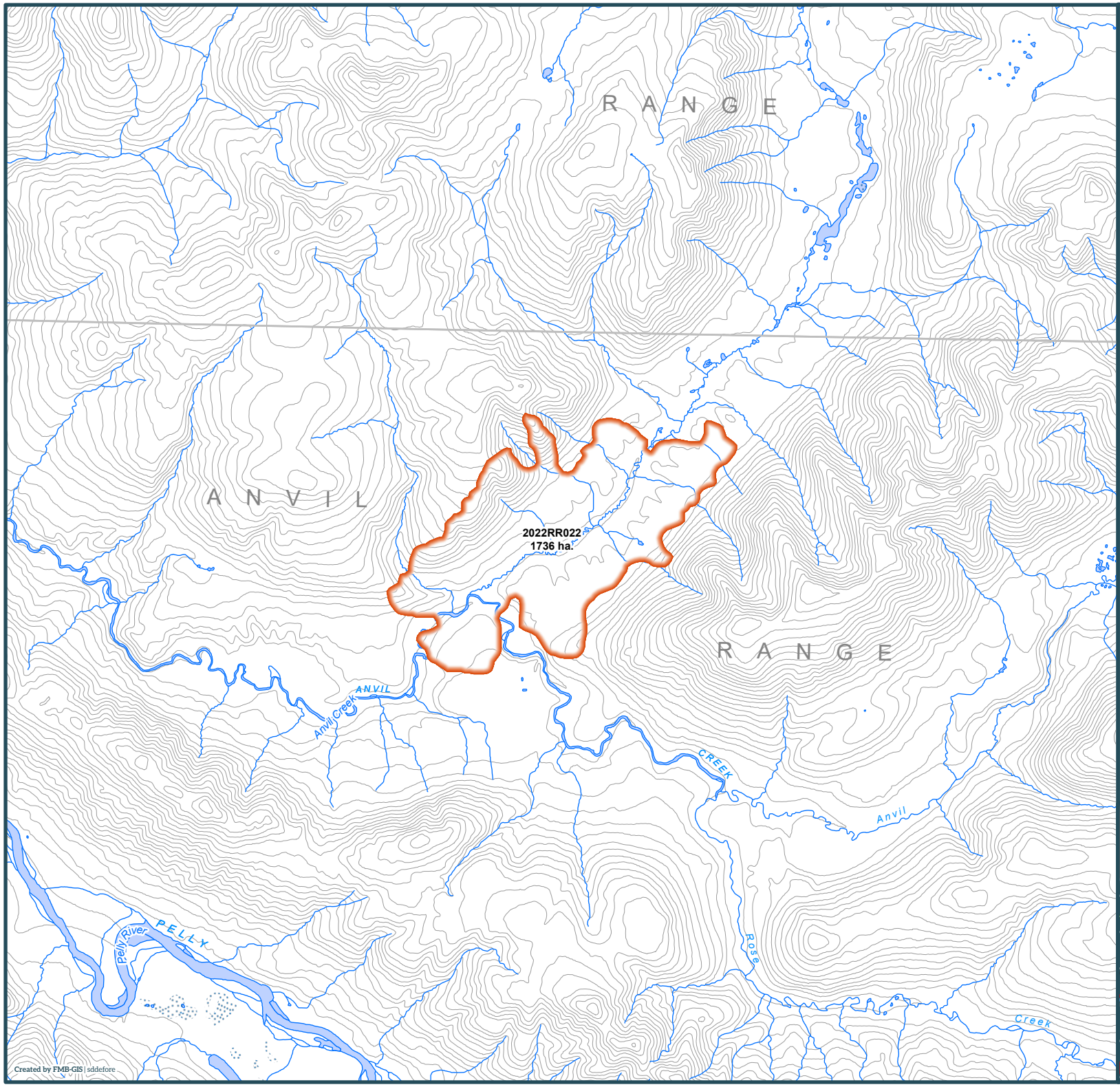

Yukon

2022 Wildland Fires

January 24, 2023

Fire District:
Ross River

2022RR022

Scale: 1:100,000

0 1 2

Kilometres

Map Center: 133°44'48"W 62°27'49"N
NAD 1983 Yukon Albers

- Fire Perimeter
- Surveyed Land Parcels
- Easements
- Land Dispositions
- Parks and Campgrounds
- Parks and Protected Areas
- First Nation Settlement Lands - Surveyed
- Interim Protected Settlement Lands
- Rivers & Streams
- Wetlands
- Lakes

1:250,000 NTS Map Series Numbers

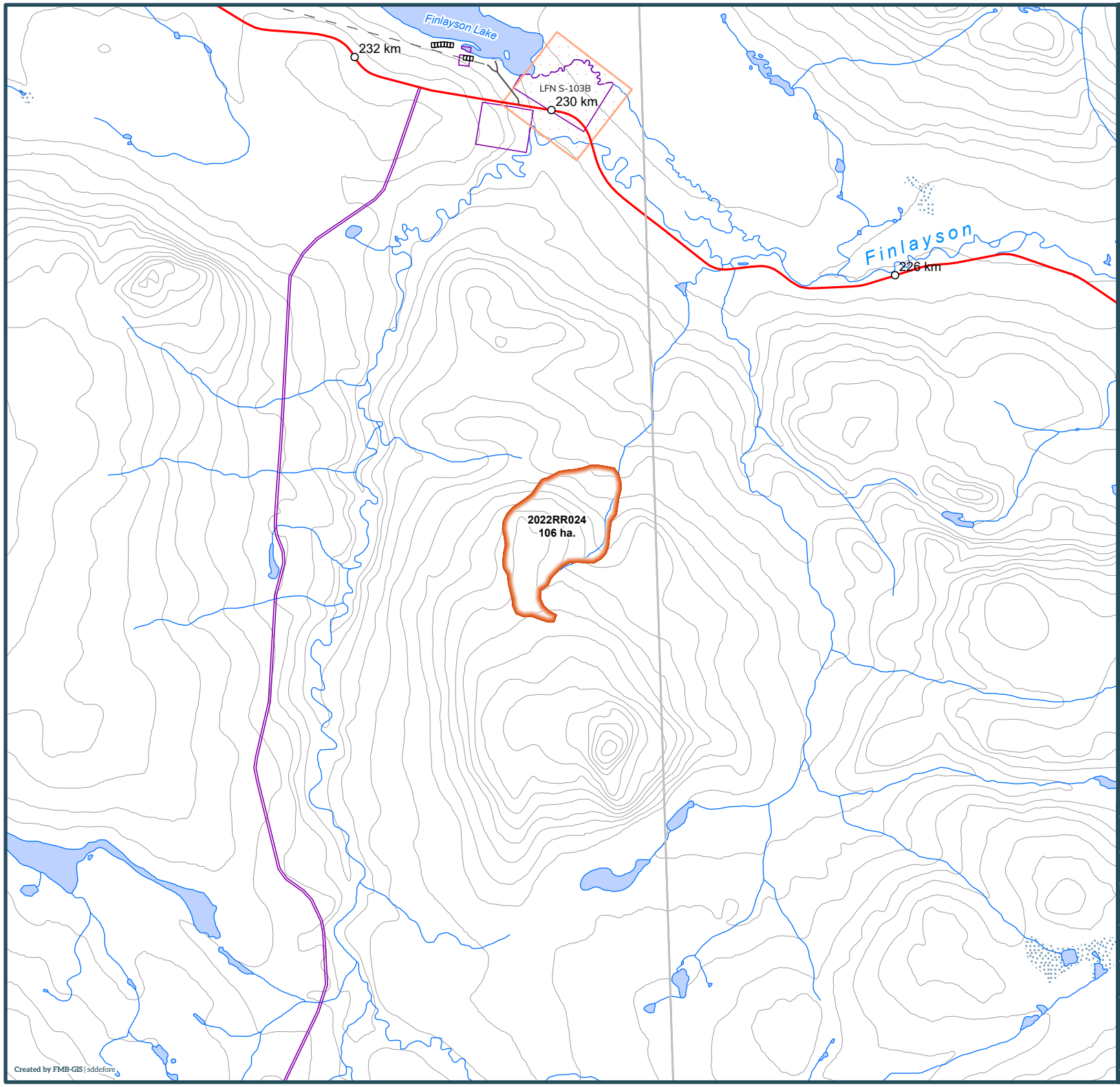

Yukon

2022 Wildland Fires

January 24, 2023

Fire District:
Ross River

2022RR024

Scale: 1:50,000

0 1 2

Kilometres

Map Center: 130°31'2"W 61°36'41"N
NAD 1983 Yukon Albers

- Fire Perimeter
- Surveyed Land Parcels
- Easements
- Land Dispositions
- Parks and Campgrounds
- Parks and Protected Areas
- First Nation Settlement Lands - Surveyed
- Interim Protected Settlement Lands
- Rivers & Streams
- Wetlands
- Lakes

1:250,000 NTS Map Series Numbers

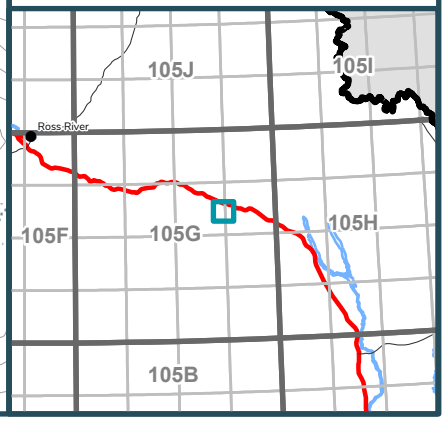

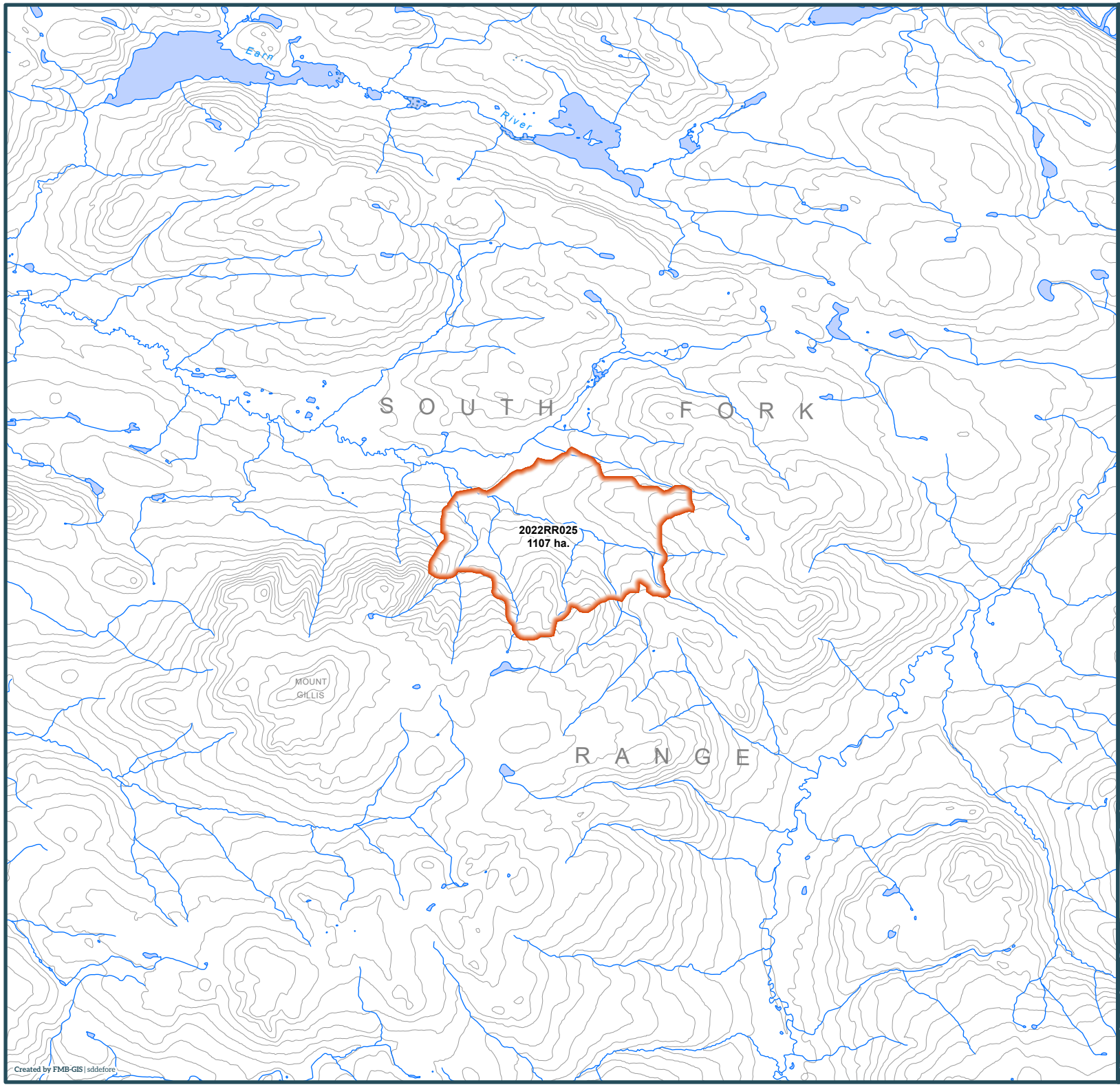

Yukon

2022 Wildland Fires

January 24, 2023

Fire District:
Ross River

2022RR025

Scale: 1:100,000

0 1 2

Kilometres

Map Center: 133°15'19"W 62°52'22"N
NAD 1983 Yukon Albers

- Fire Perimeter
- Surveyed Land Parcels
- Easements
- Land Dispositions
- Parks and Campgrounds
- Parks and Protected Areas
- First Nation Settlement Lands - Surveyed
- Interim Protected Settlement Lands
- Rivers & Streams
- Wetlands
- Lakes

1:250,000 NTS Map Series Numbers

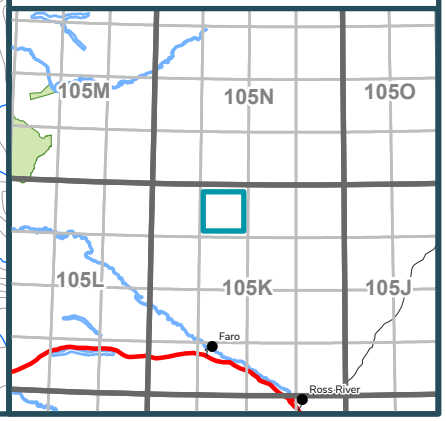

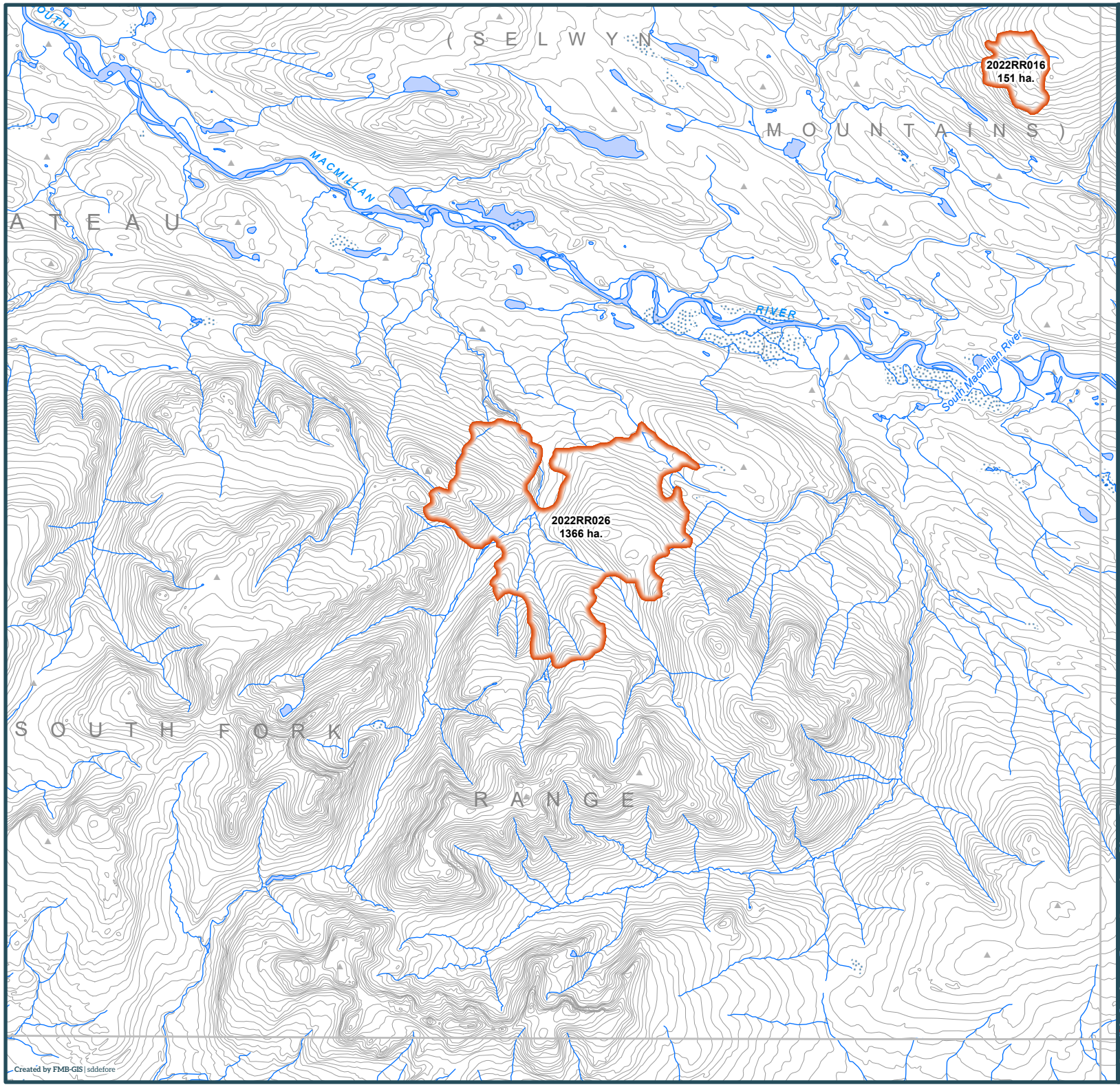

Yukon

2022 Wildland Fires

January 24, 2023

Fire District:
Ross River

2022RR026

Scale: 1:100,000

0 1 2

Kilometres

Map Center: 132°42'12"W 62°50'7"N
NAD 1983 Yukon Albers

- Fire Perimeter
- Surveyed Land Parcels
- Easements
- Land Dispositions
- Parks and Campgrounds
- Parks and Protected Areas
- First Nation Settlement Lands - Surveyed
- Interim Protected Settlement Lands
- Rivers & Streams
- Wetlands
- Lakes

1:250,000 NTS Map Series Numbers

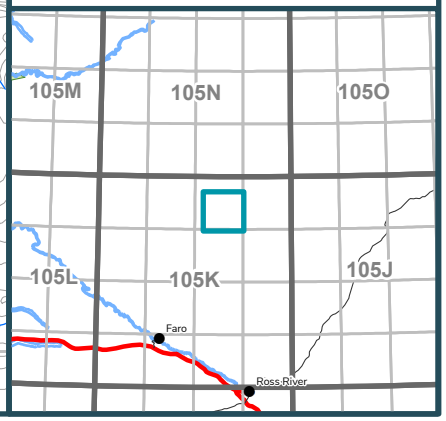

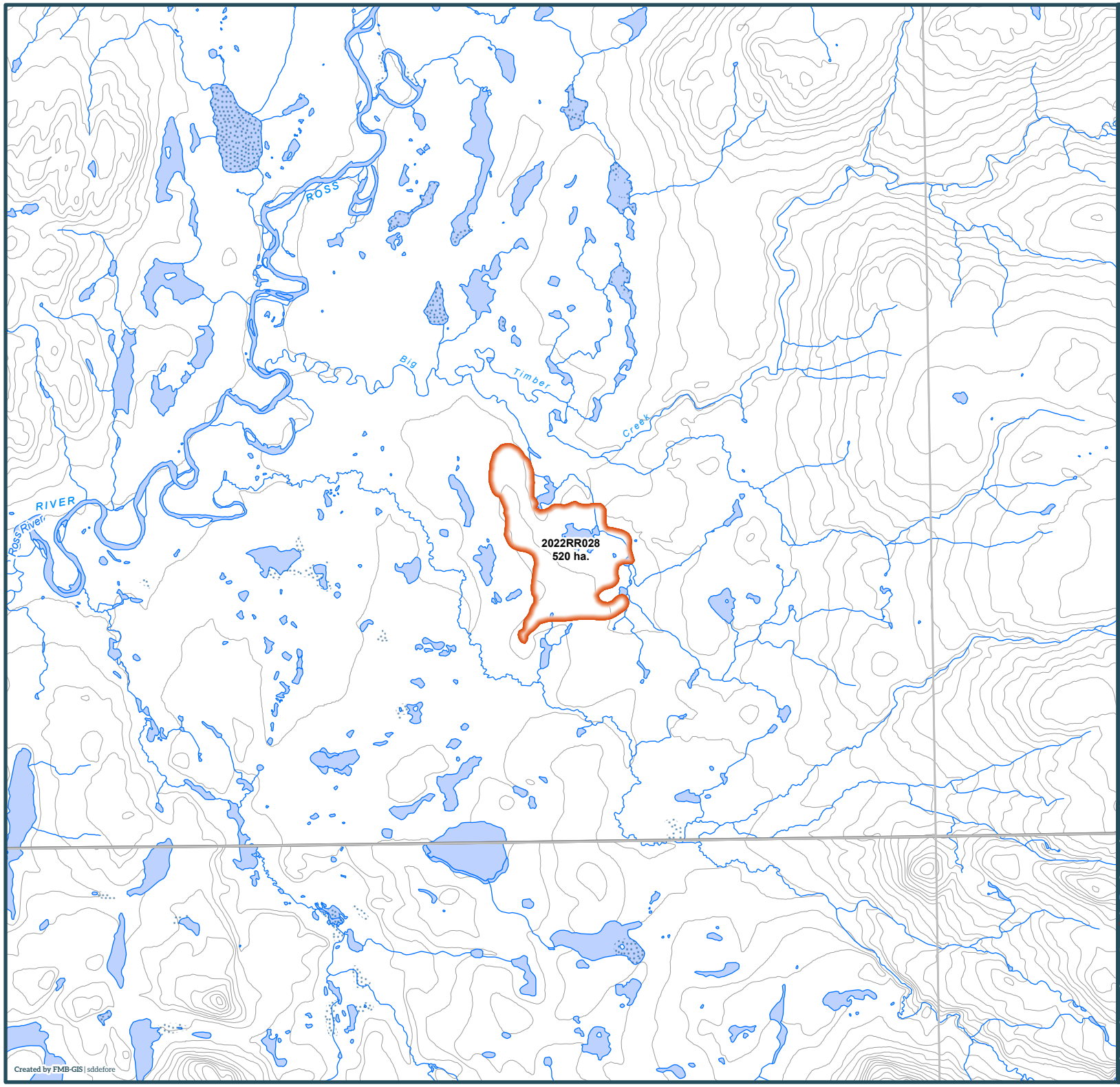

Yukon

2022 Wildland Fires

January 24, 2023

Fire District:
Ross River

2022RR028

Scale: 1:100,000

0 1 2

Kilometres

Map Center: 131°38'9"W 62°3'5"N
NAD 1983 Yukon Albers

- Fire Perimeter
- Surveyed Land Parcels
- Easements
- Land Dispositions
- Parks and Campgrounds
- Parks and Protected Areas
- First Nation Settlement Lands - Surveyed
- Interim Protected Settlement Lands
- Rivers & Streams
- Wetlands
- Lakes

1:250,000 NTS Map Series Numbers

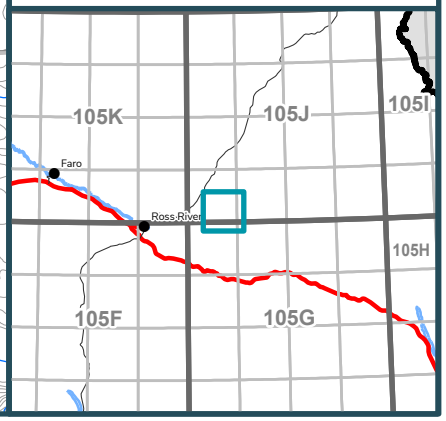

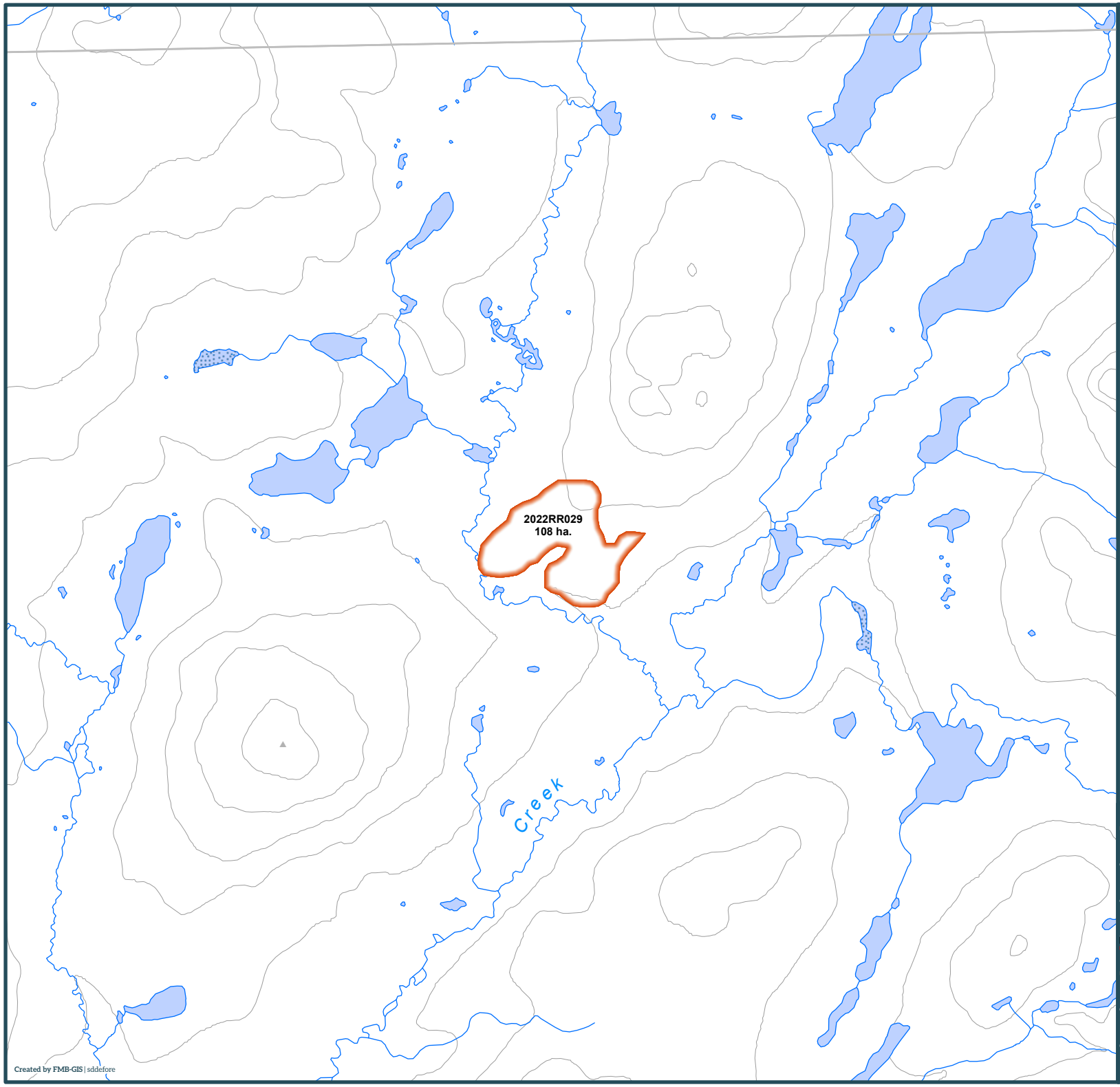

Created by FMB-GIS | sddefore

Yukon

2022 Wildland Fires

January 24, 2023

Fire District:
Ross River

2022RR029

Scale: 1:50,000

0 1 2

Kilometres

Map Center: 131°12'49"W 62°12'24"N
NAD 1983 Yukon Albers

- Fire Perimeter
- Surveyed Land Parcels
- Easements
- Land Dispositions
- Parks and Campgrounds
- Parks and Protected Areas
- First Nation Settlement Lands - Surveyed
- Interim Protected Settlement Lands
- Rivers & Streams
- Wetlands
- Lakes

1:250,000 NTS Map Series Numbers

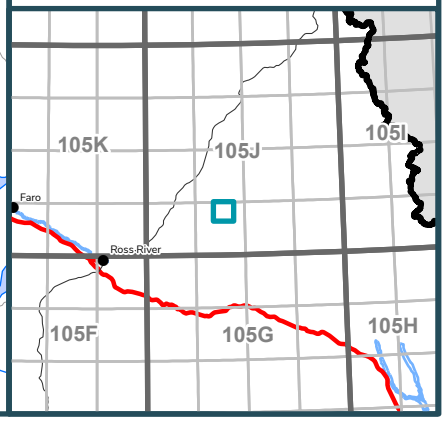

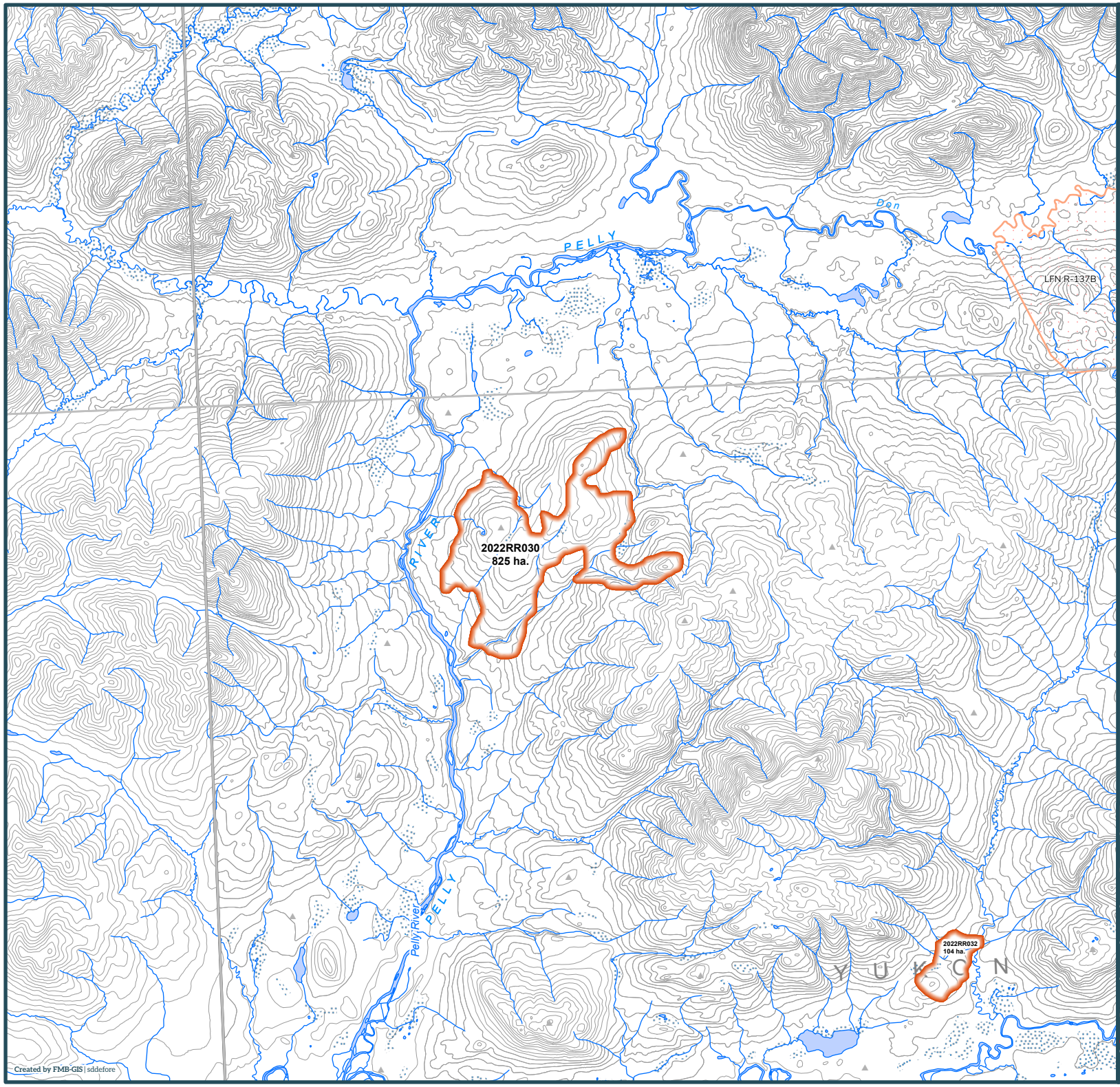

Yukon

2022 Wildland Fires

January 24, 2023

Fire District:
Ross River

2022RR030

Scale: 1:100,000

0 1 2

Kilometres

Map Center: 129°52'W 62°28'26"N
NAD 1983 Yukon Albers

- Fire Perimeter
- Surveyed Land Parcels
- Easements
- Land Dispositions
- Parks and Campgrounds
- Parks and Protected Areas
- First Nation Settlement Lands - Surveyed
- Interim Protected Settlement Lands
- Rivers & Streams
- Wetlands
- Lakes

1:250,000 NTS Map Series Numbers

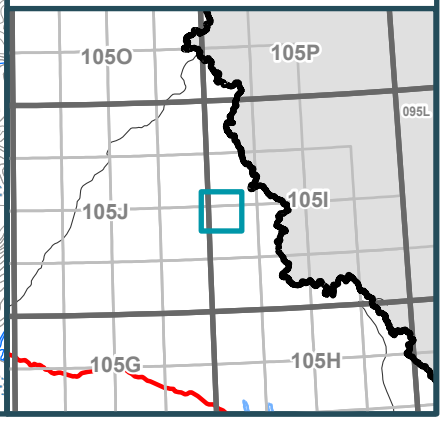

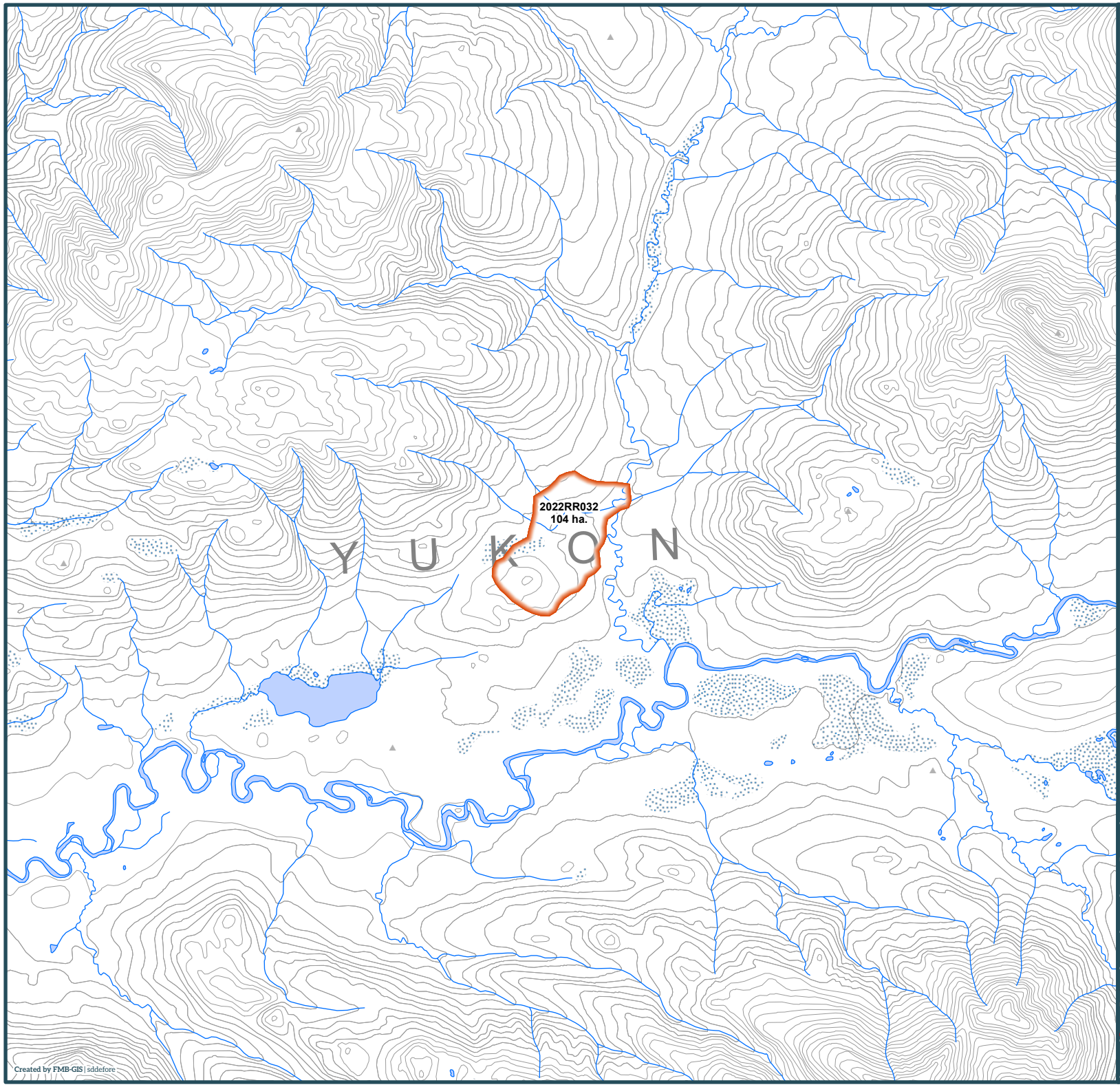

Yukon

2022 Wildland Fires

January 24, 2023

Fire District:
Ross River

2022RR032

Scale: 1:50,000

0 1 2

Kilometres

Map Center: 129°43'44"W 62°23'54"N
NAD 1983 Yukon Albers

- Fire Perimeter
- Surveyed Land Parcels
- Easements
- Land Dispositions
- Parks and Campgrounds
- Parks and Protected Areas
- First Nation Settlement Lands - Surveyed
- Interim Protected Settlement Lands
- Rivers & Streams
- Wetlands
- Lakes

1:250,000 NTS Map Series Numbers

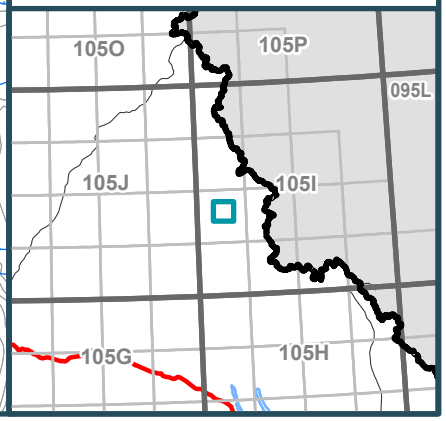

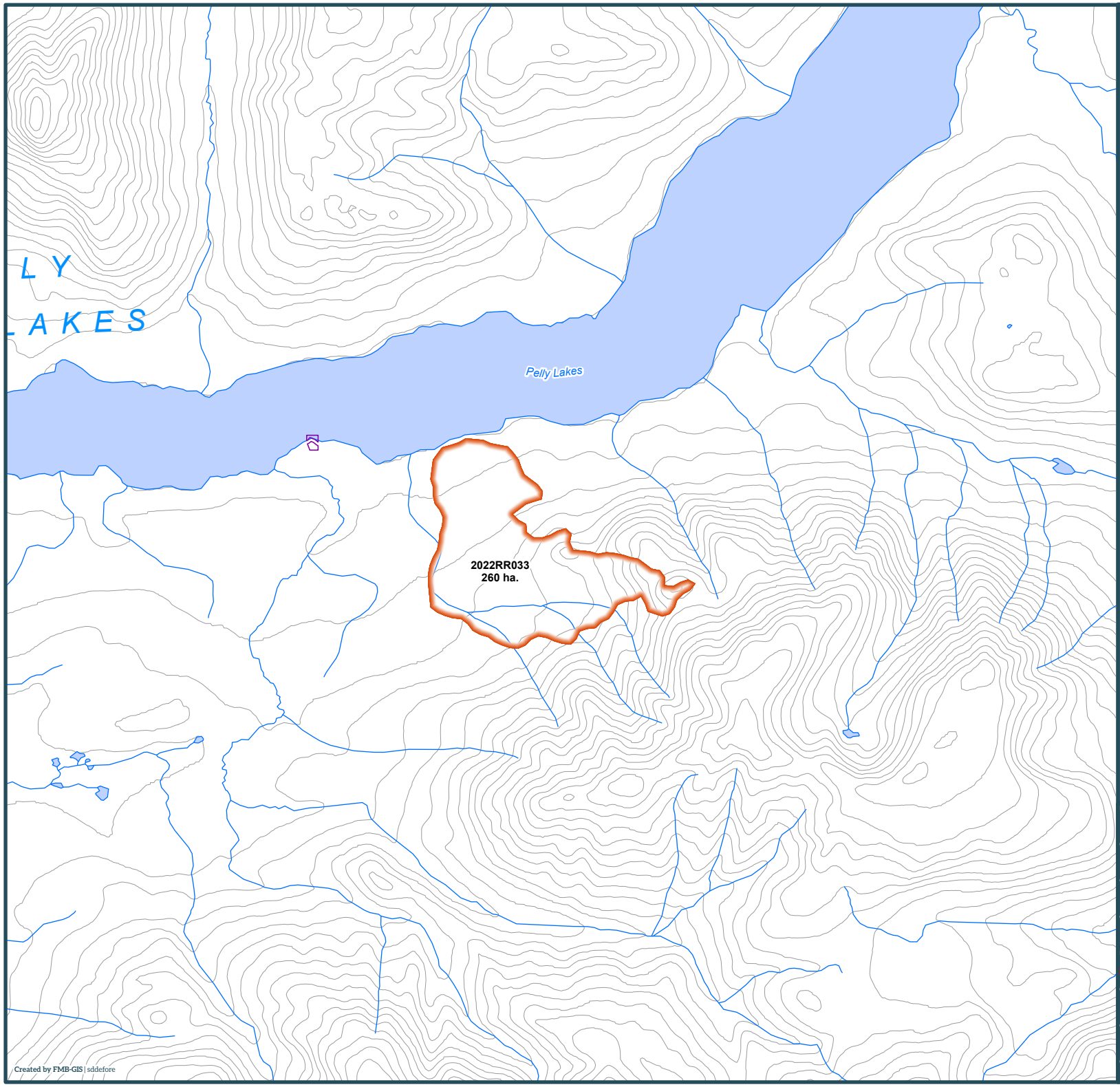

Yukon

2022 Wildland Fires

January 24, 2023

Fire District:
Ross River

2022RR033

Scale: 1:50,000

0 1 2

Kilometres

Map Center: 130°11'32"W 62°3'1"N
NAD 1983 Yukon Albers

- Fire Perimeter
- Surveyed Land Parcels
- Easements
- Land Dispositions
- Parks and Campgrounds
- Parks and Protected Areas
- First Nation Settlement Lands - Surveyed
- Interim Protected Settlement Lands
- Rivers & Streams
- Wetlands
- Lakes

1:250,000 NTS Map Series Numbers

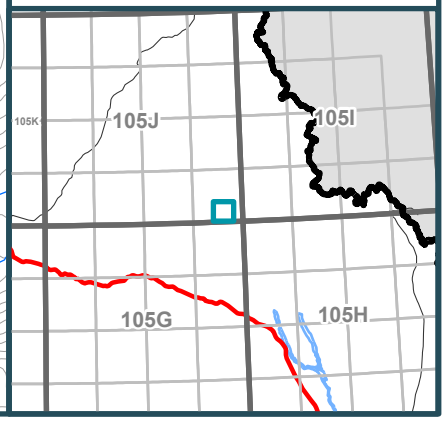

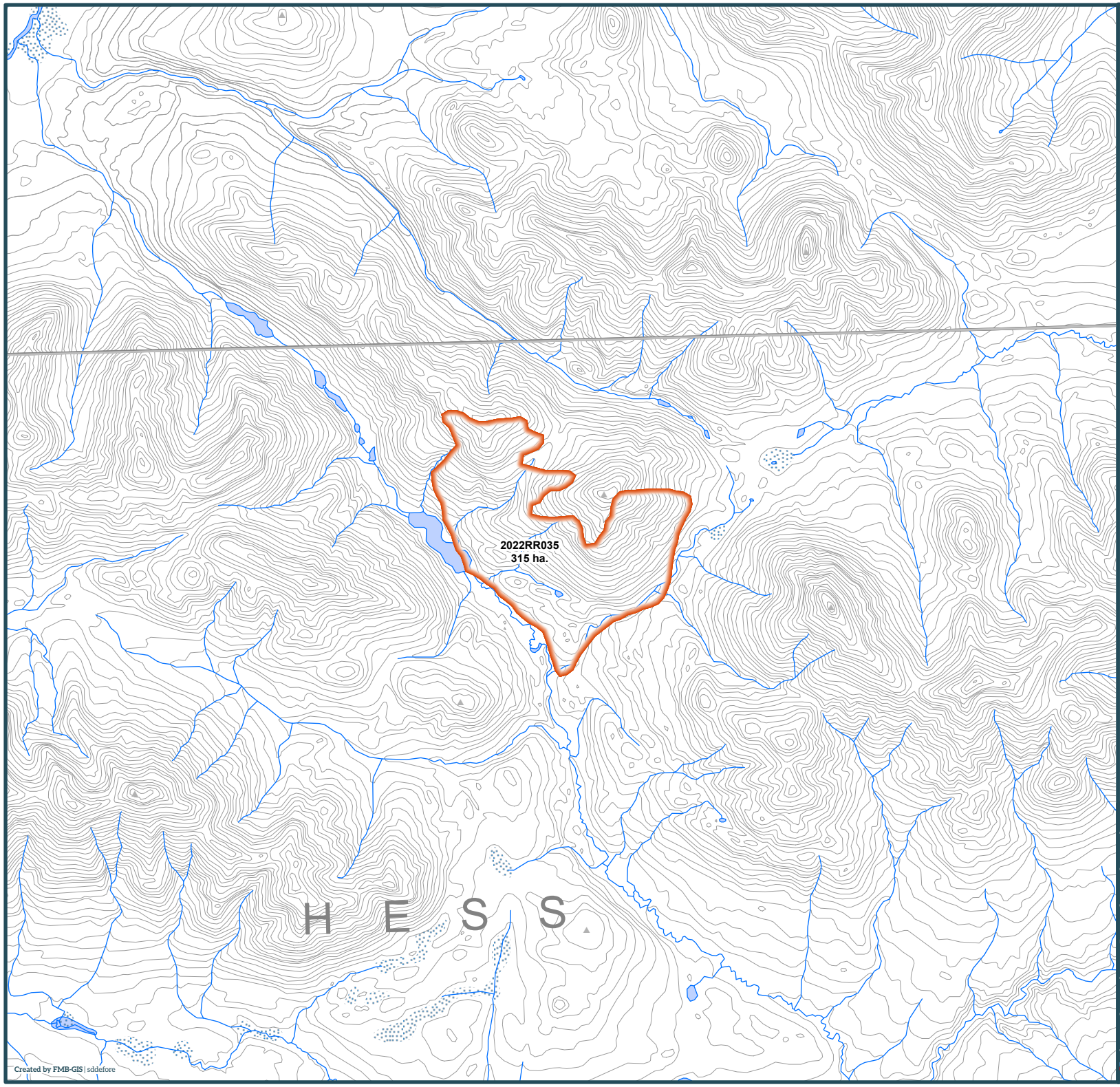

Yukon

2022 Wildland Fires

January 24, 2023

Fire District:
Ross River

2022RR035

Scale: 1:50,000

0 1 2

Kilometres

Map Center: 130°49'56"W 62°58'57"N
NAD 1983 Yukon Albers

- Fire Perimeter
- Surveyed Land Parcels
- Easements
- Land Dispositions
- Parks and Campgrounds
- Parks and Protected Areas
- First Nation Settlement Lands - Surveyed
- Interim Protected Settlement Lands
- Rivers & Streams
- Wetlands
- Lakes

1:250,000 NTS Map Series Numbers

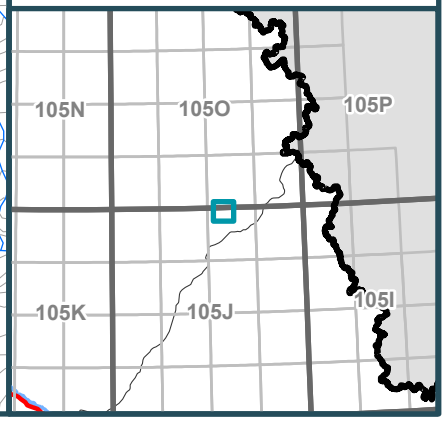

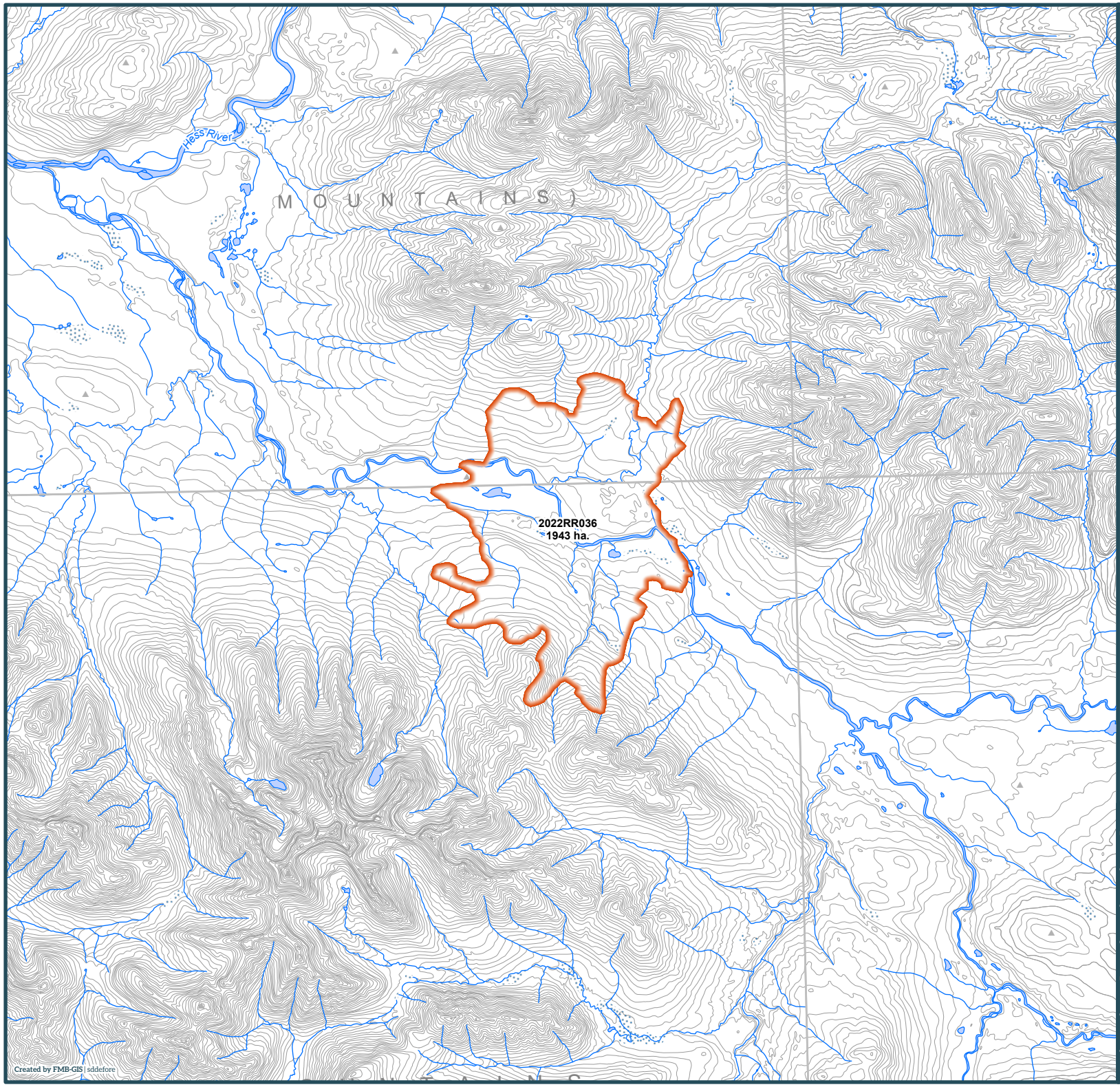

Yukon

2022 Wildland Fires

January 24, 2023

Fire District:
Ross River

2022RR036

Scale: 1:100,000

0 1 2

Kilometres

Map Center: 131°5'22"W 63°14'23"N
NAD 1983 Yukon Albers

- Fire Perimeter
- Surveyed Land Parcels
- Easements
- Land Dispositions
- Parks and Campgrounds
- Parks and Protected Areas
- First Nation Settlement Lands - Surveyed
- Interim Protected Settlement Lands
- Rivers & Streams
- Wetlands
- Lakes

1:250,000 NTS Map Series Numbers

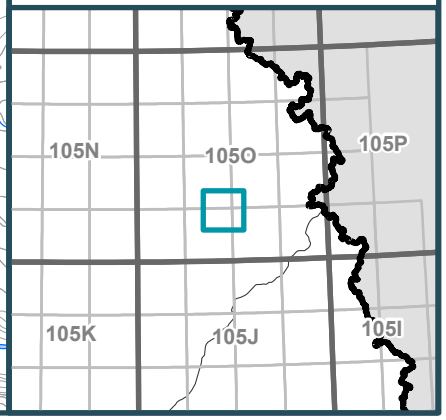

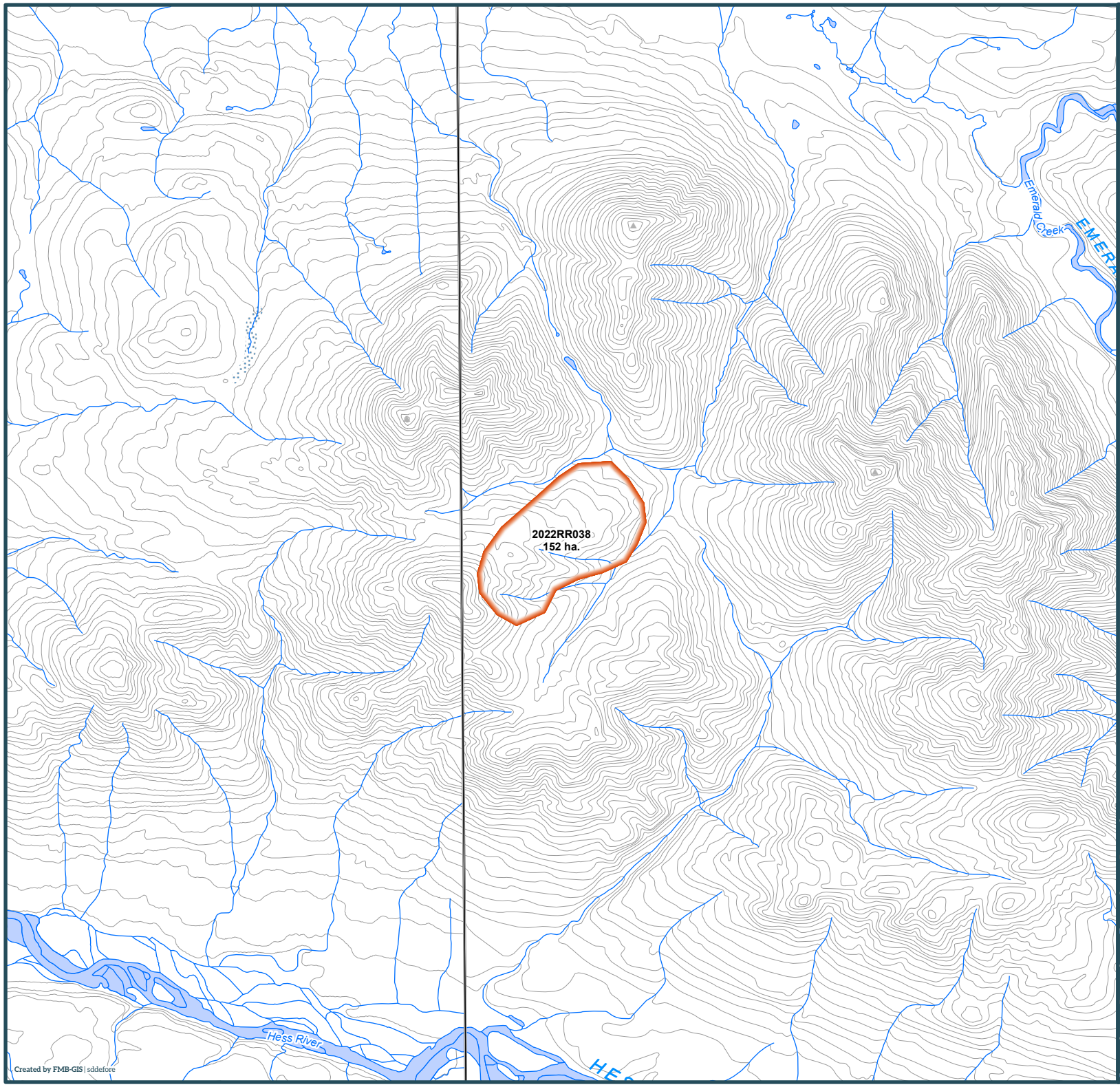

Yukon

2022 Wildland Fires

January 24, 2023

Fire District:
Ross River

2022RR038

Scale: 1:50,000

0 1 2

Kilometres

Map Center: 131°58'50"W 63°25'4"N
NAD 1983 Yukon Albers

- Fire Perimeter
- Surveyed Land Parcels
- Easements
- Land Dispositions
- Parks and Campgrounds
- Parks and Protected Areas
- First Nation Settlement Lands - Surveyed
- Interim Protected Settlement Lands
- Rivers & Streams
- Wetlands
- Lakes

1:250,000 NTS Map Series Numbers

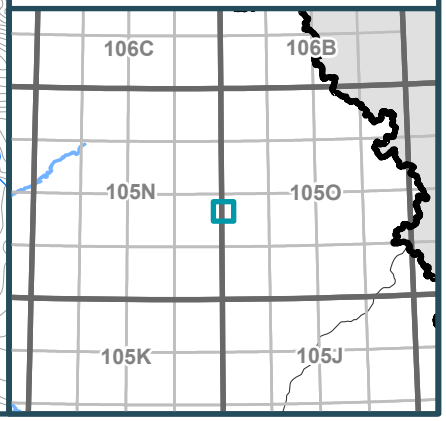

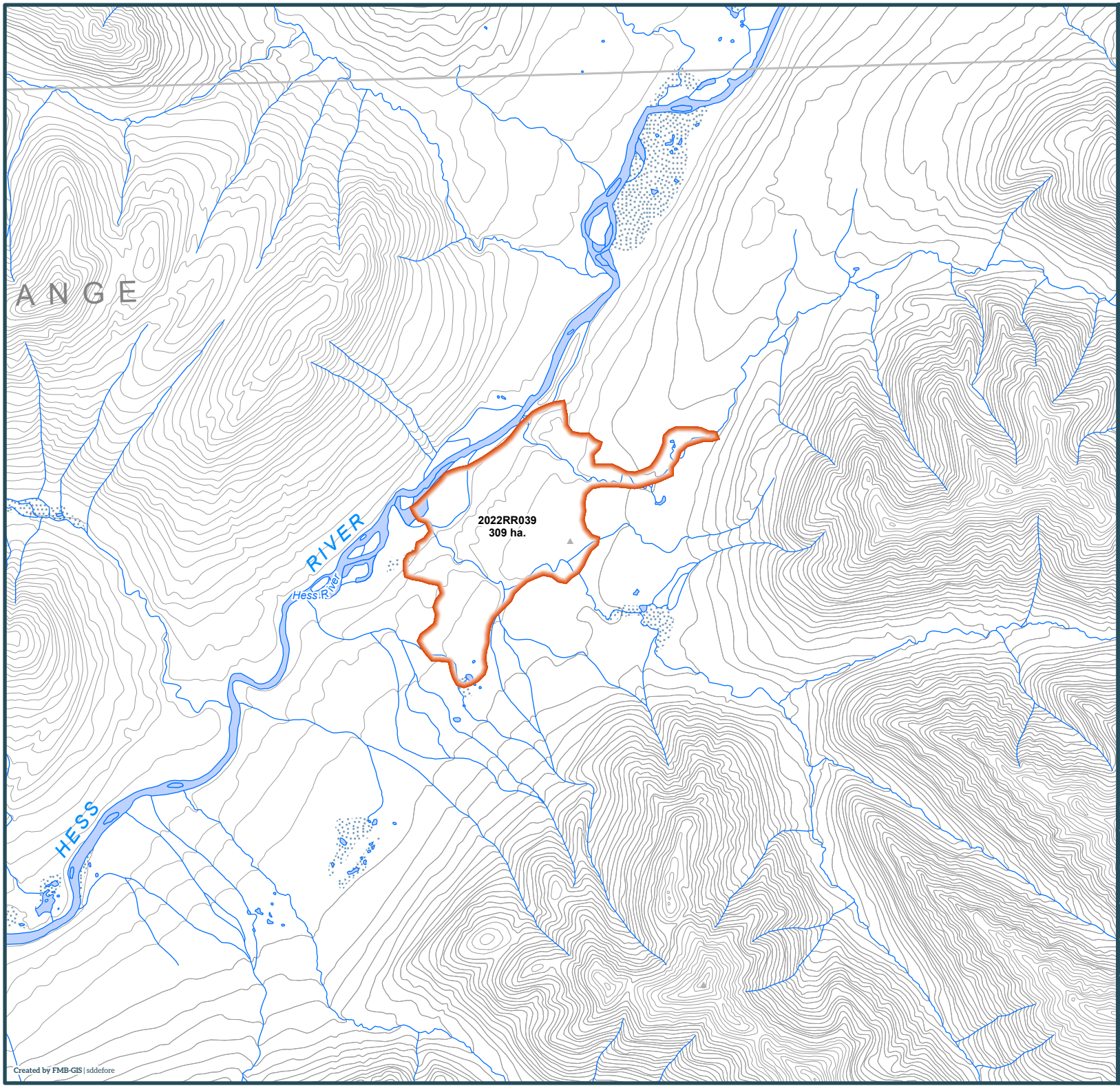

Yukon

2022 Wildland Fires

January 24, 2023

Fire District:
Ross River

2022RR039

Scale: 1:50,000

0 1 2

Kilometres

Map Center: 130°42'49"W 63°27'35"N
NAD 1983 Yukon Albers

- Fire Perimeter
- Surveyed Land Parcels
- Easements
- Land Dispositions
- Parks and Campgrounds
- Parks and Protected Areas
- First Nation Settlement Lands - Surveyed
- Interim Protected Settlement Lands
- Rivers & Streams
- Wetlands
- Lakes

1:250,000 NTS Map Series Numbers

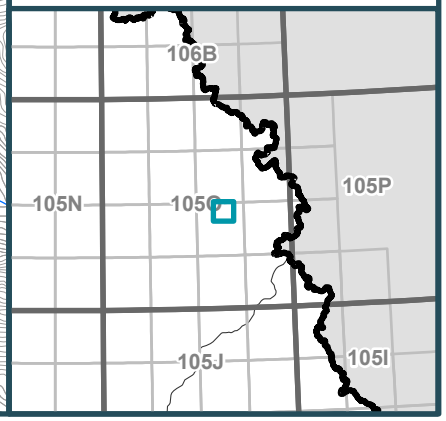

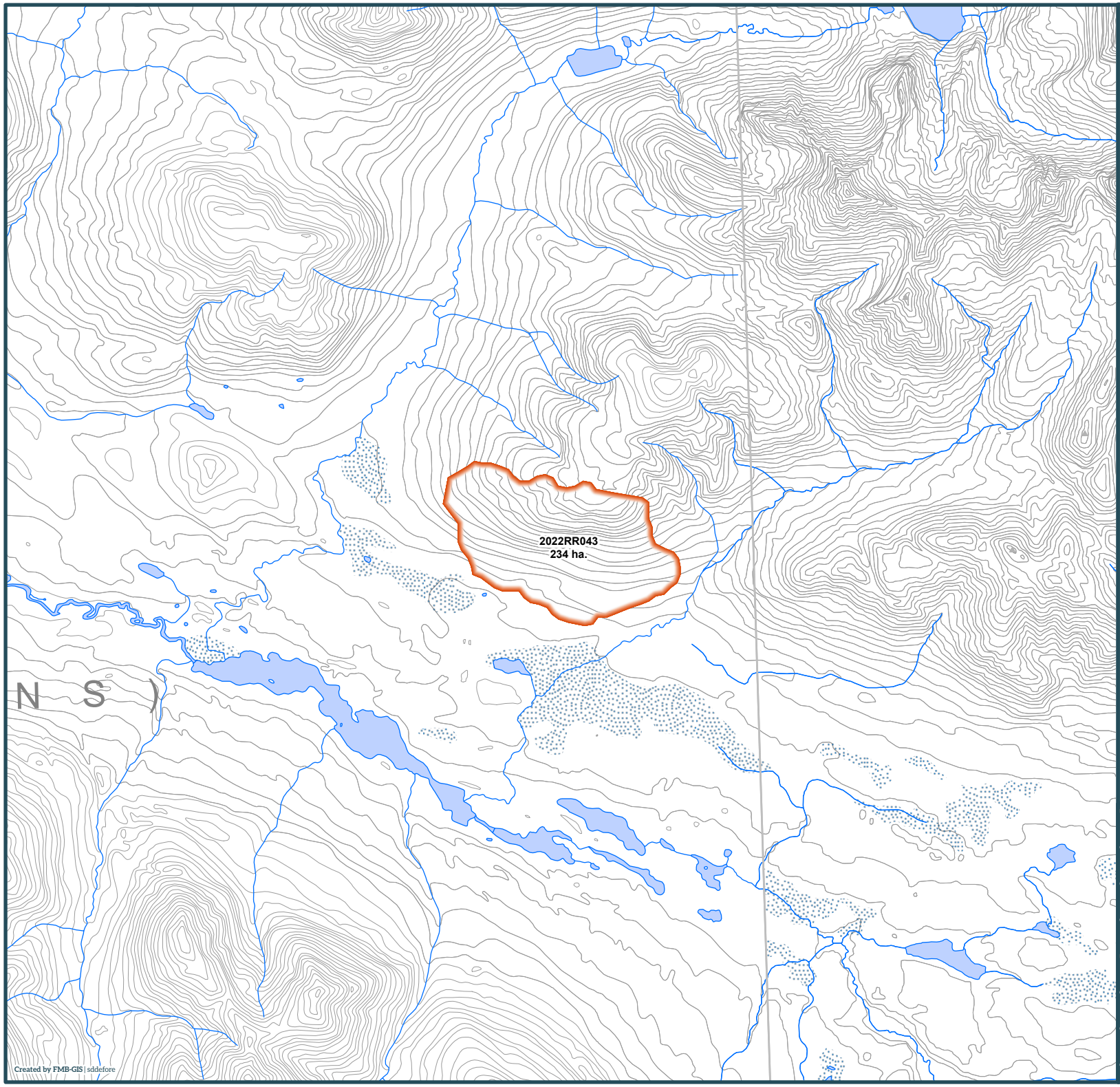

Yukon

2022 Wildland Fires

January 24, 2023

Fire District:
Ross River

2022RR043

Scale: 1:50,000

0 1 2

Kilometres

Map Center: 130°32'11"W 63°4'40"N
NAD 1983 Yukon Albers

- Fire Perimeter
- Surveyed Land Parcels
- Easements
- Land Dispositions
- Parks and Campgrounds
- Parks and Protected Areas
- First Nation Settlement Lands - Surveyed
- Interim Protected Settlement Lands
- Rivers & Streams
- Wetlands
- Lakes

1:250,000 NTS Map Series Numbers

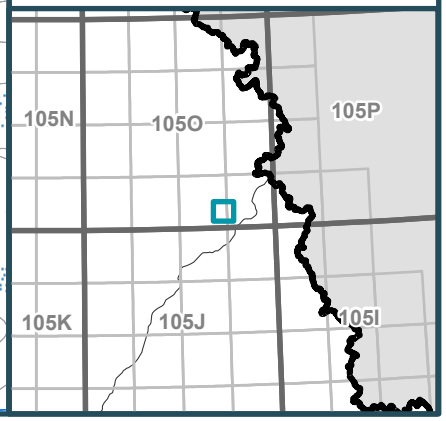

Yukon 2022 Wildland Fire Overview

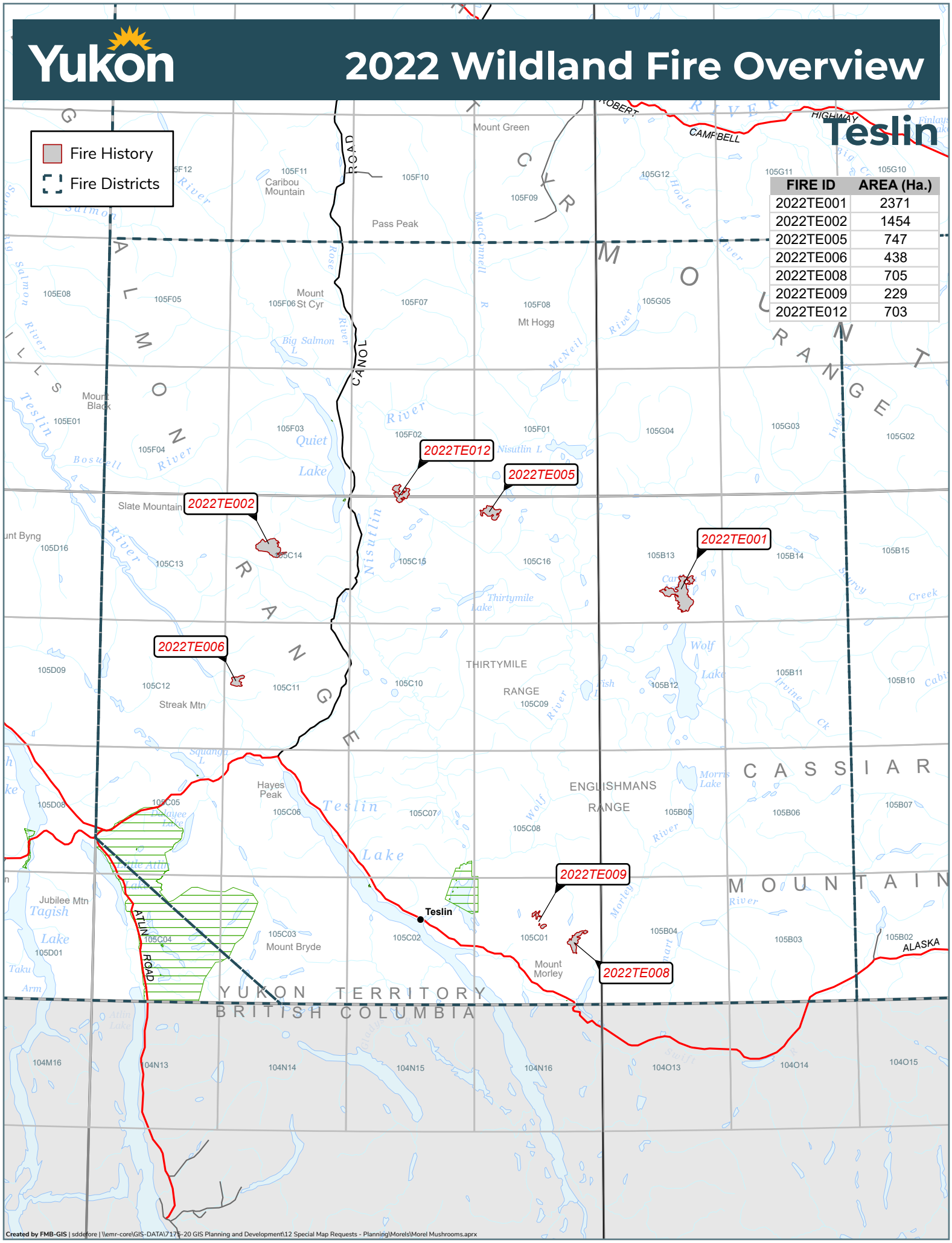

FIRE ID	AREA (Ha.)
2022TE001	2371
2022TE002	1454
2022TE005	747
2022TE006	438
2022TE008	705
2022TE009	229
2022TE012	703

Created by FMB-GIS | sddefore | \\emr-core\GIS-DATA\7175-20 GIS Planning and Development\12 Special Map Requests - Planning\Morels\Morel Mushrooms.aprx

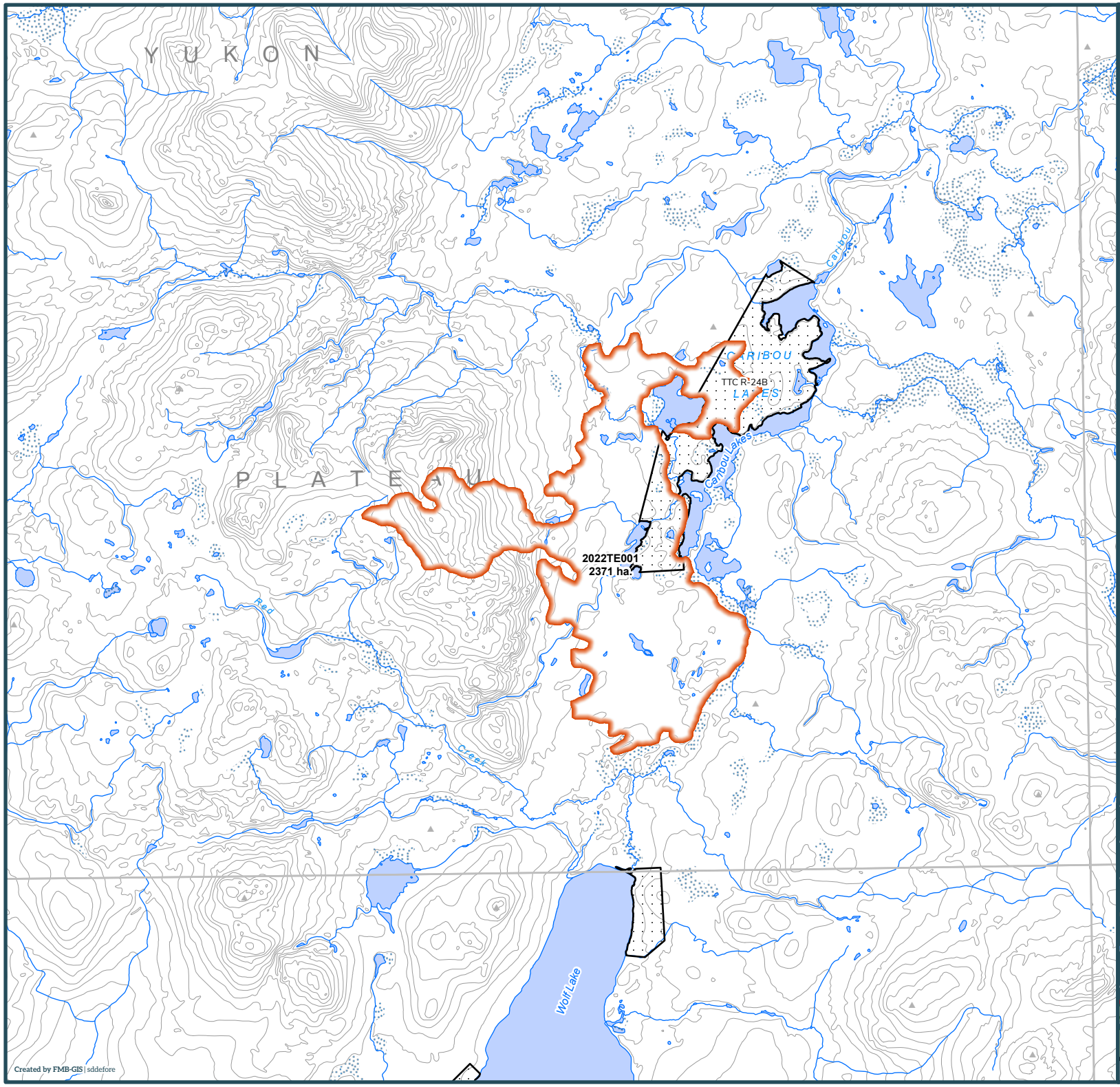

Yukon

2022 Wildland Fires

January 24, 2023

Fire District:
Teslin

2022TE001

Scale: 1:100,000

0 1 2

Kilometres

Map Center: 131°41'5"W 60°48'25"N
NAD 1983 Yukon Albers

- Fire Perimeter
- Surveyed Land Parcels
- Easements
- Land Dispositions
- Parks and Campgrounds
- Parks and Protected Areas
- First Nation Settlement Lands - Surveyed
- Interim Protected Settlement Lands
- Rivers & Streams
- Wetlands
- Lakes

1:250,000 NTS Map Series Numbers

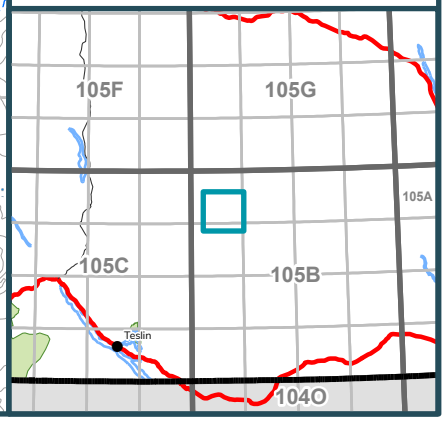

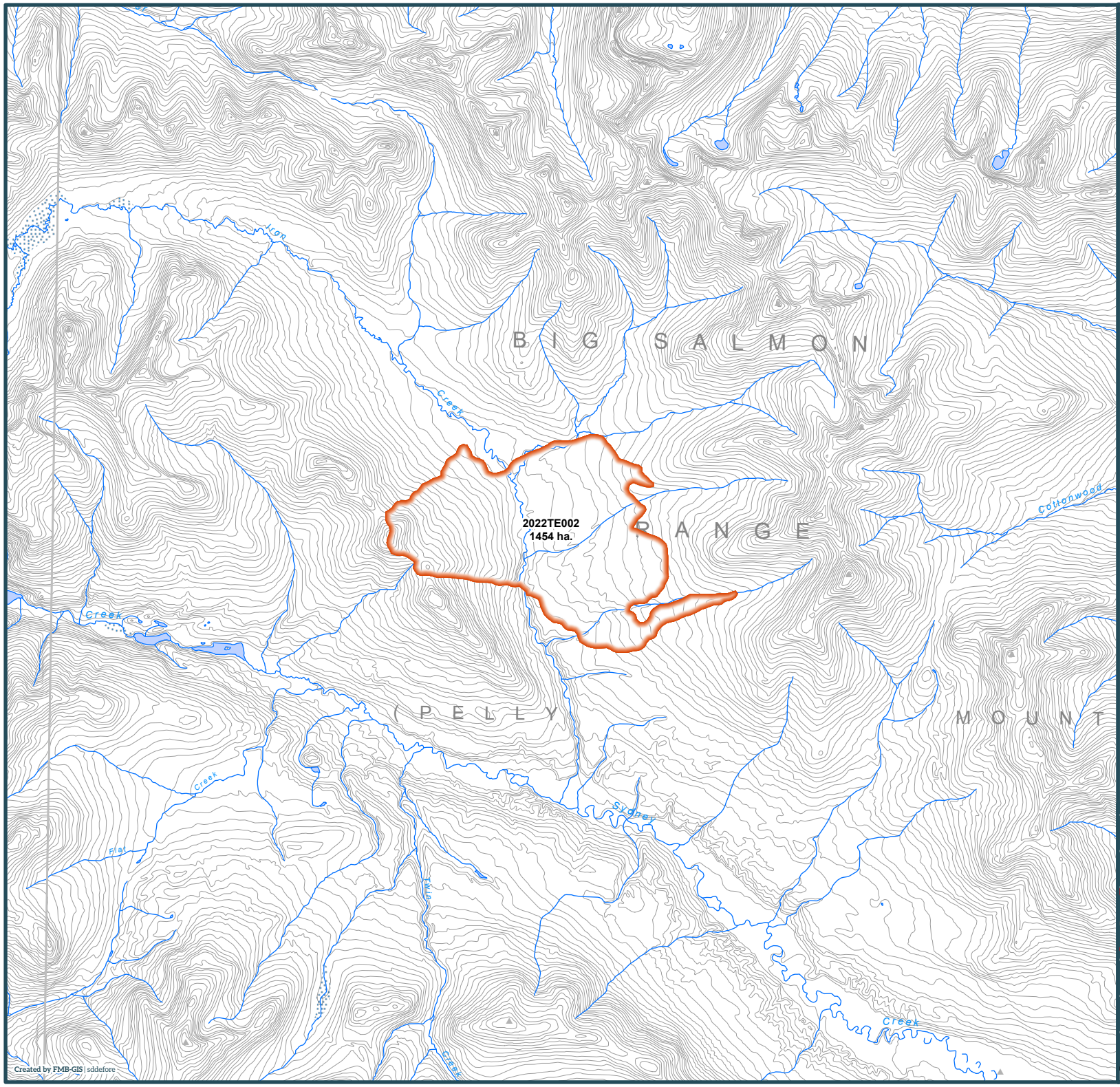

Yukon

2022 Wildland Fires

January 24, 2023

Fire District:
Teslin

2022TE002

Scale: 1:100,000

0 1 2

Kilometres

Map Center: 133°19'11"W 60°53'48"N
NAD 1983 Yukon Albers

- Fire Perimeter
- Surveyed Land Parcels
- Easements
- Land Dispositions
- Parks and Campgrounds
- Parks and Protected Areas
- First Nation Settlement Lands - Surveyed
- Interim Protected Settlement Lands
- Rivers & Streams
- Wetlands
- Lakes

1:250,000 NTS Map Series Numbers

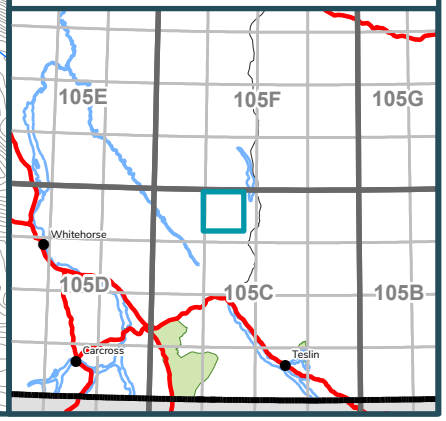

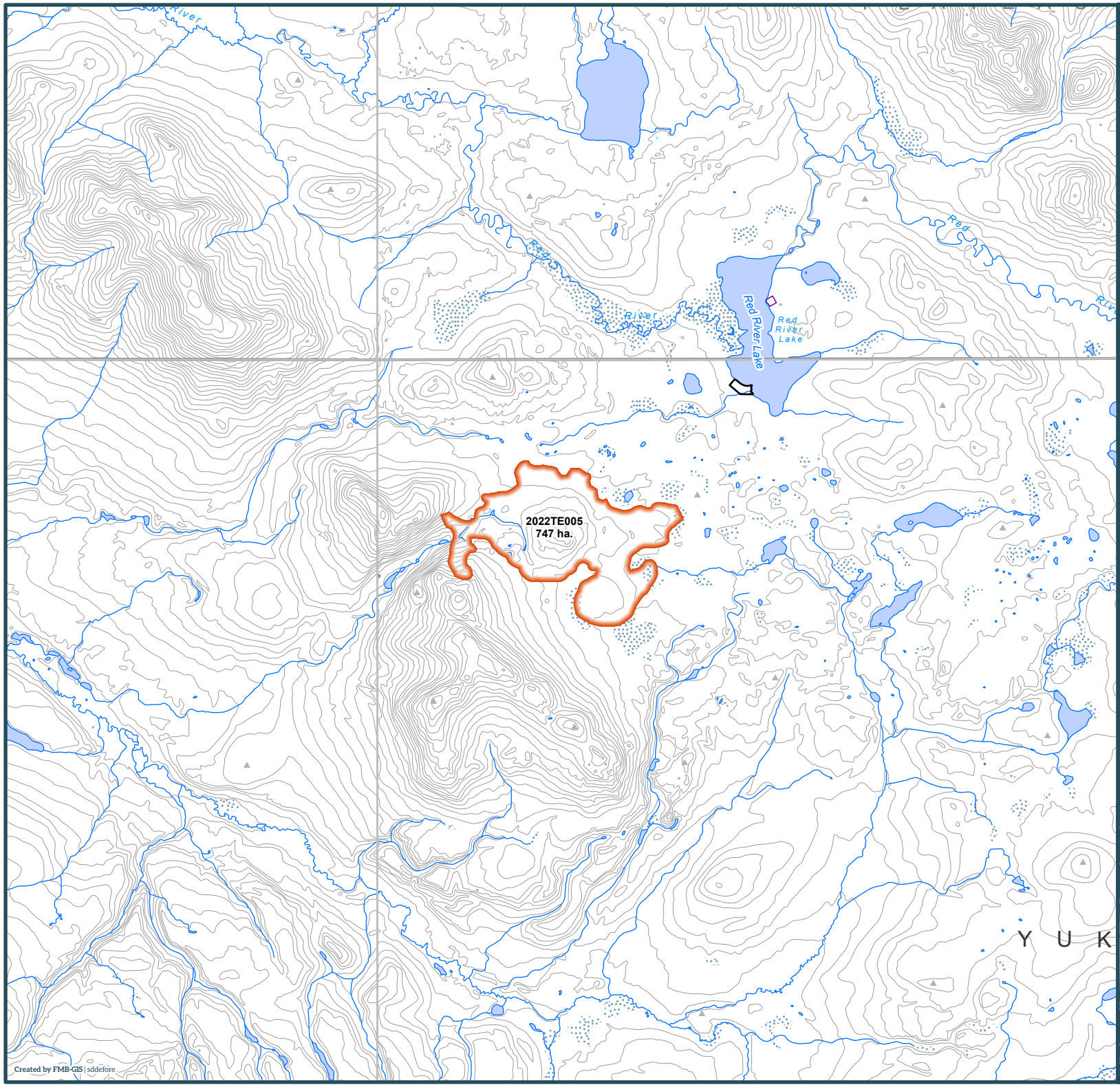

Yukon

2022 Wildland Fires

January 24, 2023

Fire District:
Teslin

2022TE005

Scale: 1:100,000

0 1 2

Kilometres

Map Center: 132°26'5"W 60°58'6"N
NAD 1983 Yukon Albers

- Fire Perimeter
- Surveyed Land Parcels
- Easements
- Land Dispositions
- Parks and Campgrounds
- Parks and Protected Areas
- First Nation Settlement Lands - Surveyed
- Interim Protected Settlement Lands
- Rivers & Streams
- Wetlands
- Lakes

1:250,000 NTS Map Series Numbers

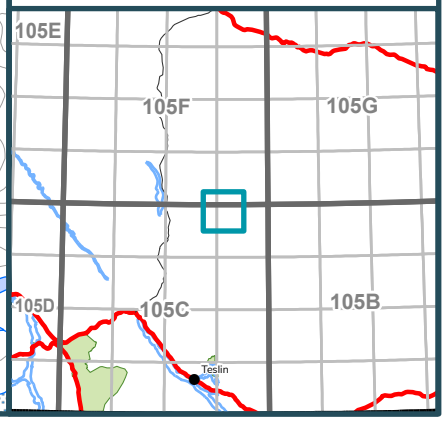

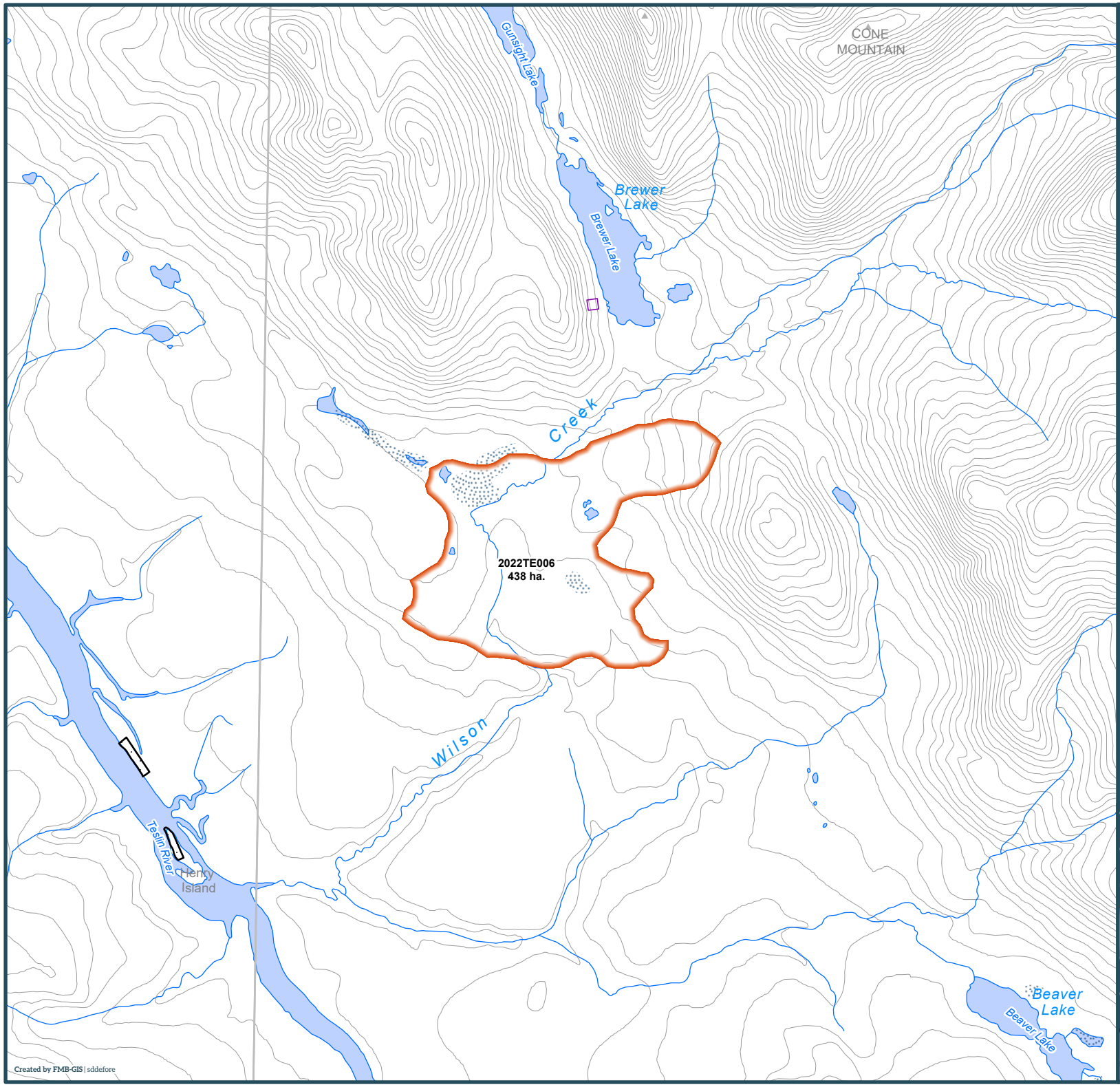

Yukon

2022 Wildland Fires

January 24, 2023

Fire District:
Teslin

2022TE006

Scale: 1:50,000

0 1 2

Kilometres

Map Center: 133°26'51"W 60°38'4"N
NAD 1983 Yukon Albers

- Fire Perimeter
- Surveyed Land Parcels
- Easements
- Land Dispositions
- Parks and Campgrounds
- Parks and Protected Areas
- First Nation Settlement Lands - Surveyed
- Interim Protected Settlement Lands
- Rivers & Streams
- Wetlands
- Lakes

1:250,000 NTS Map Series Numbers

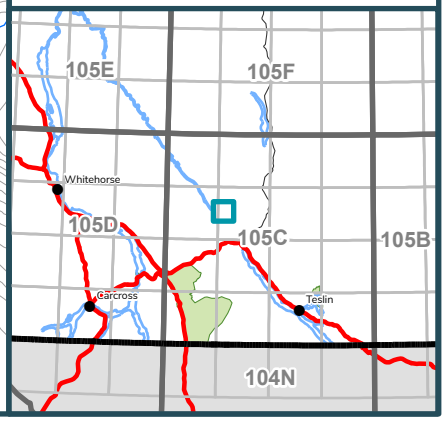

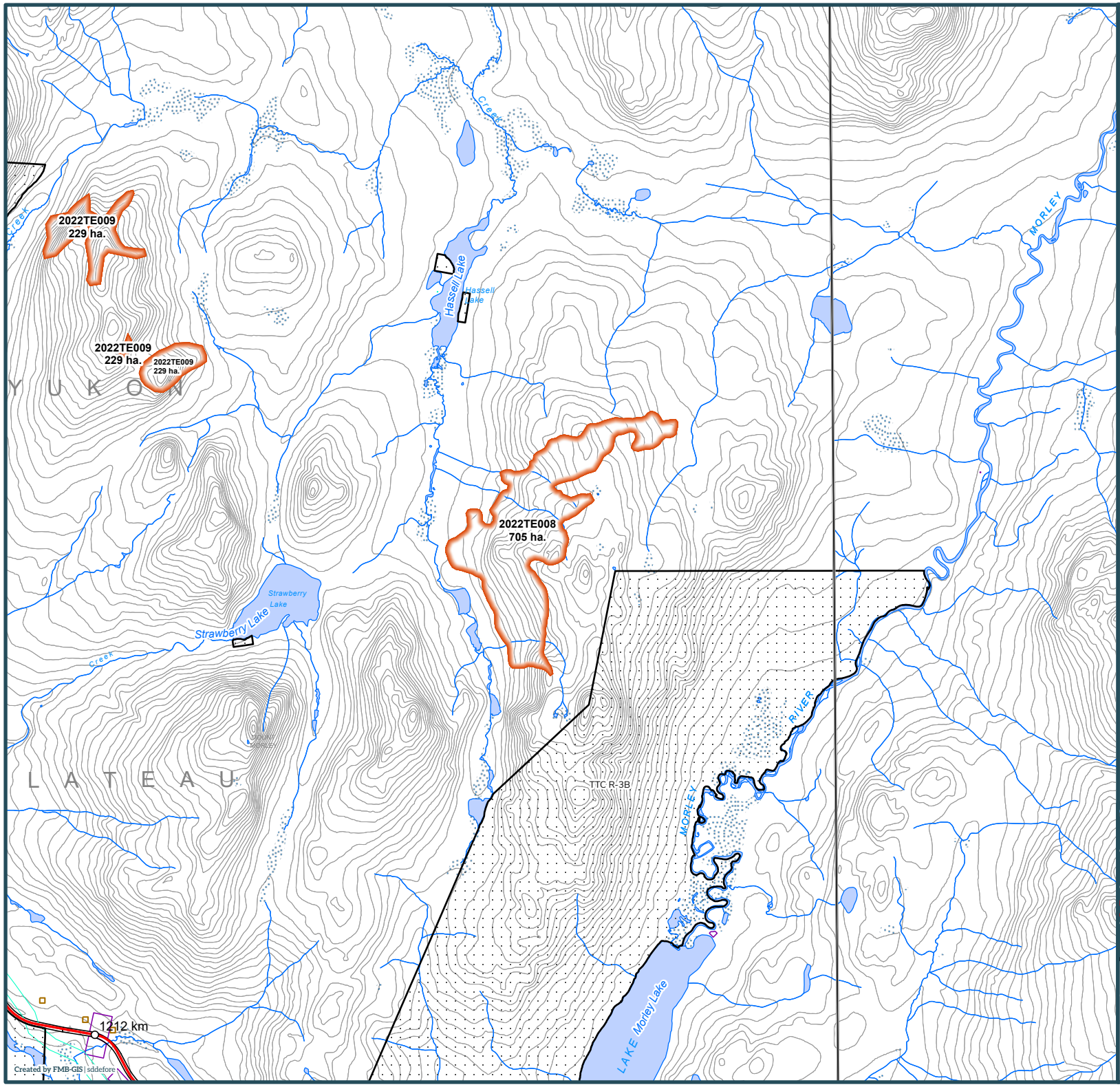

Yukon

2022 Wildland Fires

January 24, 2023

Fire District:
Teslin

2022TE008

Scale: 1:100,000

0 1 2

Kilometres

Map Center: 132°5'38"W 60°7'24"N
NAD 1983 Yukon Albers

- Fire Perimeter
- Surveyed Land Parcels
- Easements
- Land Dispositions
- Parks and Campgrounds
- Parks and Protected Areas
- First Nation Settlement Lands - Surveyed
- Interim Protected Settlement Lands
- Rivers & Streams
- Wetlands
- Lakes

1:250,000 NTS Map Series Numbers

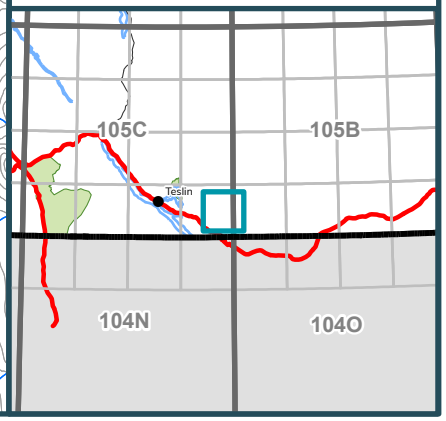

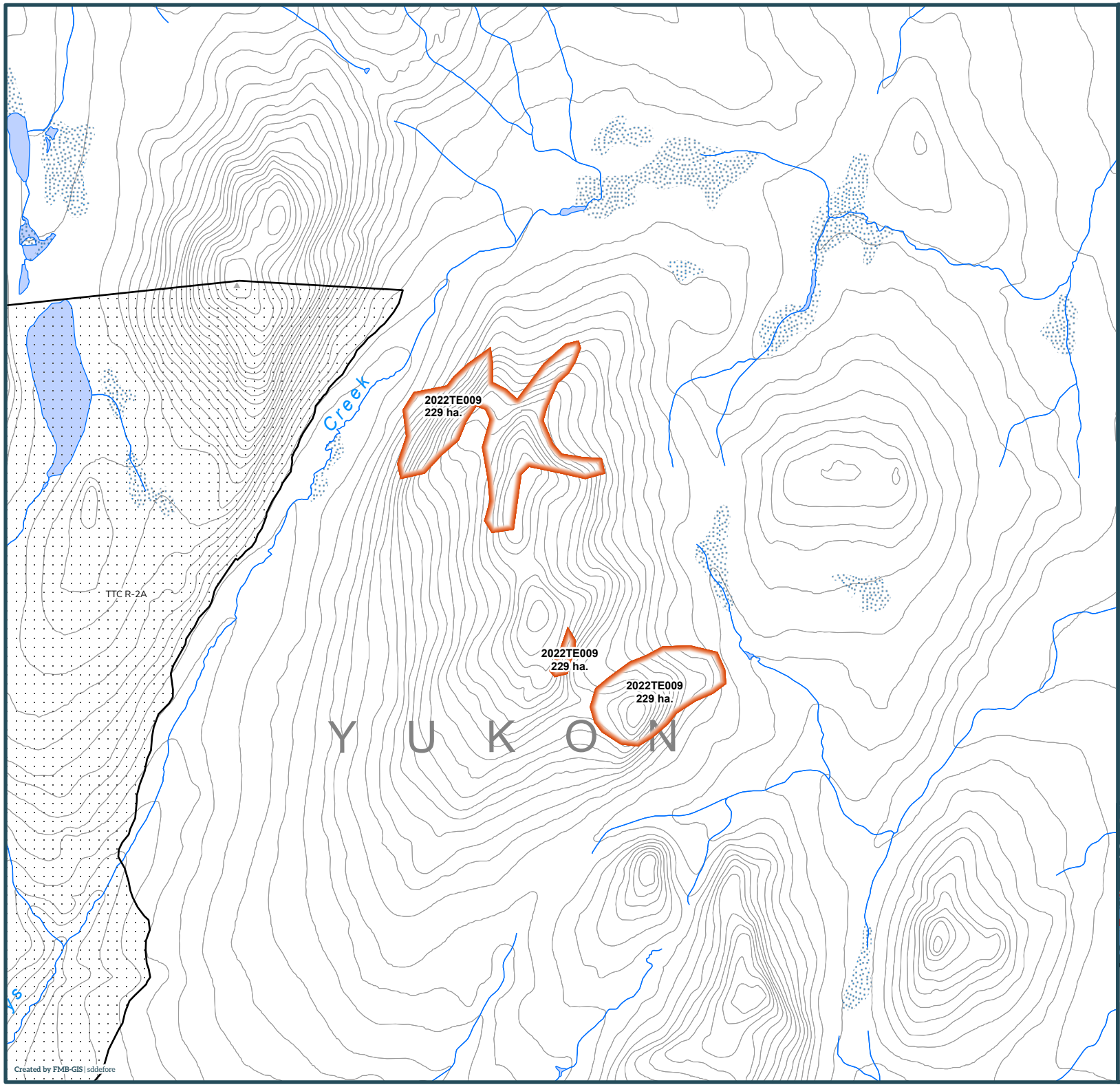

Yukon

2022 Wildland Fires

January 24, 2023

Fire District:
Teslin

2022TE009

Scale: 1:50,000

0 1 2

Kilometres

Map Center: 132°14'40"W 60°10'2"N
NAD 1983 Yukon Albers

- Fire Perimeter
- Surveyed Land Parcels
- Easements
- Land Dispositions
- Parks and Campgrounds
- Parks and Protected Areas
- First Nation Settlement Lands - Surveyed
- Interim Protected Settlement Lands
- Rivers & Streams
- Wetlands
- Lakes

1:250,000 NTS Map Series Numbers

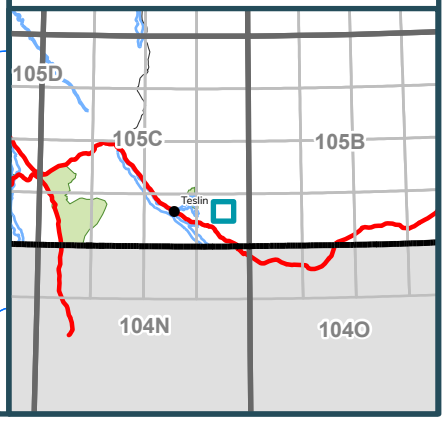

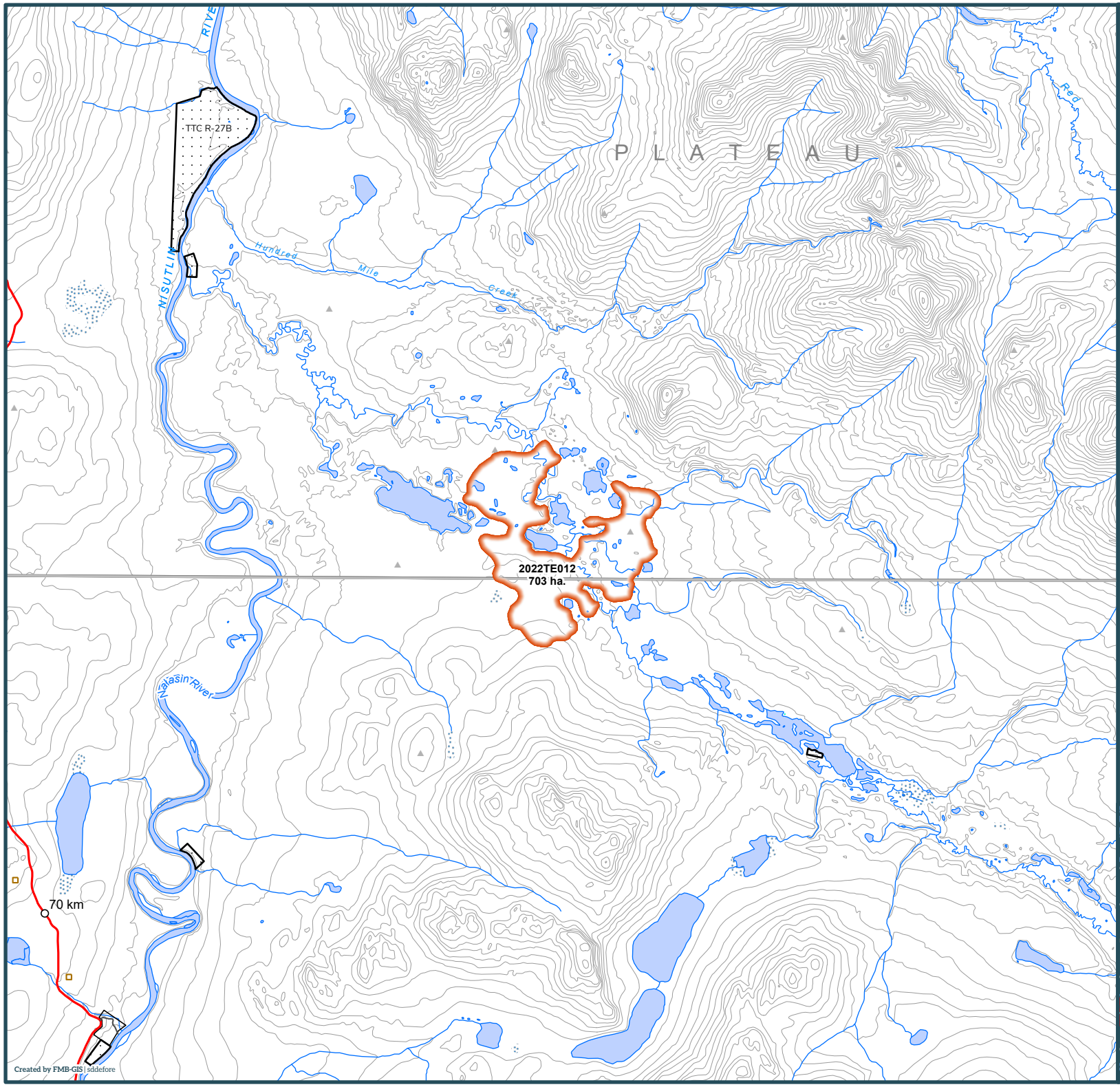

Yukon

2022 Wildland Fires

January 24, 2023

Fire District:
Teslin

2022TE012

Scale: 1:100,000

0 1 2

Kilometres

Map Center: 132°47'49"W 61°0'22"N
NAD 1983 Yukon Albers

- Fire Perimeter
- Surveyed Land Parcels
- Easements
- Land Dispositions
- Parks and Campgrounds
- Parks and Protected Areas
- First Nation Settlement Lands - Surveyed
- Interim Protected Settlement Lands
- Rivers & Streams
- Wetlands
- Lakes

1:250,000 NTS Map Series Numbers

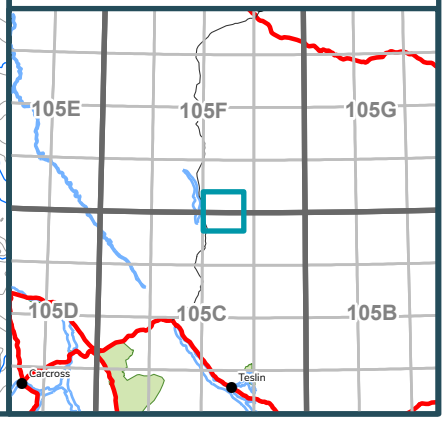

Yukon 2022 Wildland Fire Overview

Watson Lake

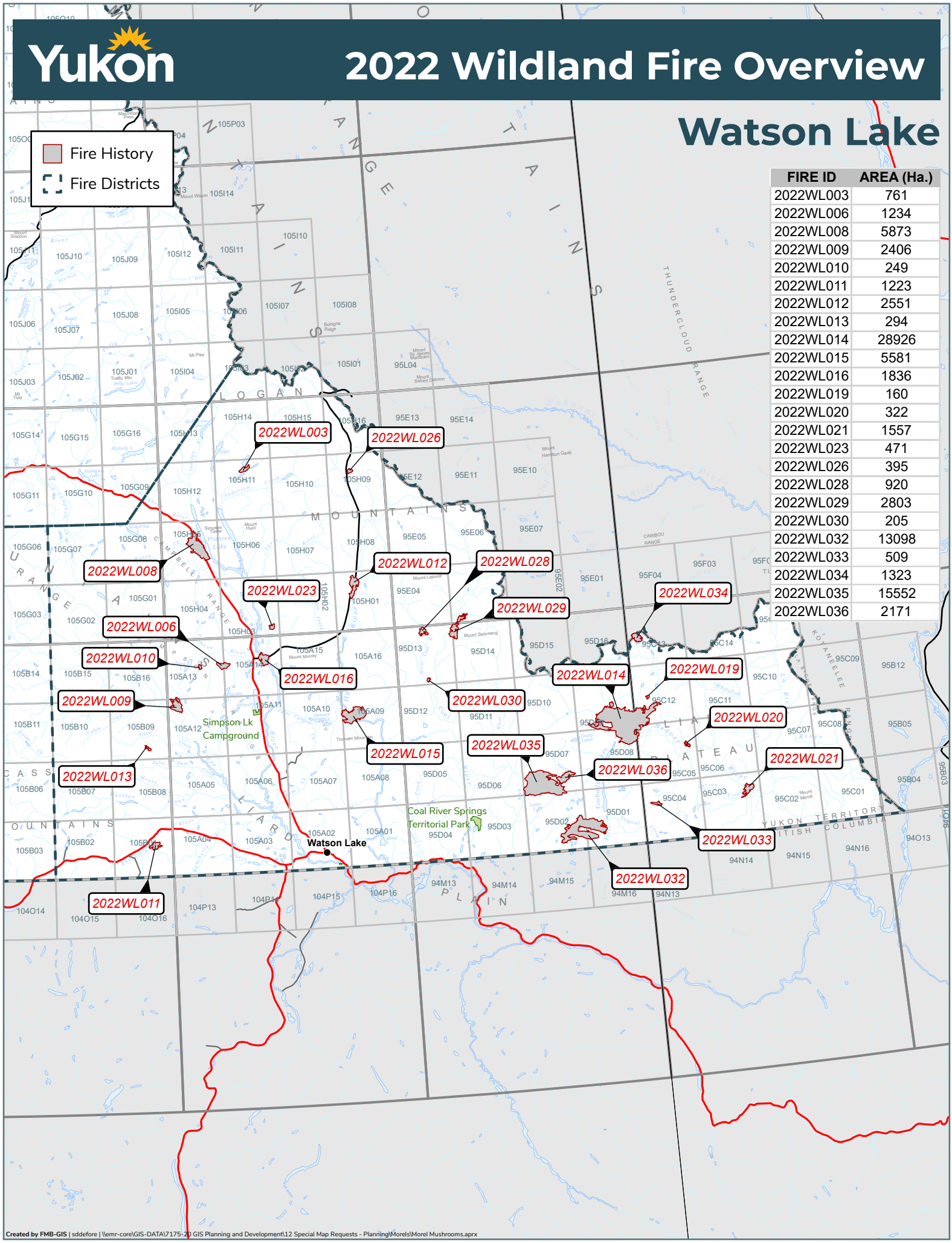

FIRE ID	AREA (Ha.)
2022WL003	761
2022WL006	1234
2022WL008	5873
2022WL009	2406
2022WL010	249
2022WL011	1223
2022WL012	2551
2022WL013	294
2022WL014	28926
2022WL015	5581
2022WL016	1836
2022WL019	160
2022WL020	322
2022WL021	1557
2022WL023	471
2022WL026	395
2022WL028	920
2022WL029	2803
2022WL030	205
2022WL032	13098
2022WL033	509
2022WL034	1323
2022WL035	15552
2022WL036	2171

Created by FMB-GIS | sddefore | \\emr-core\GIS-DATA\7175-20 GIS Planning and Development\12 Special Map Requests - Planning\Morels\Morel Mushrooms.aprx

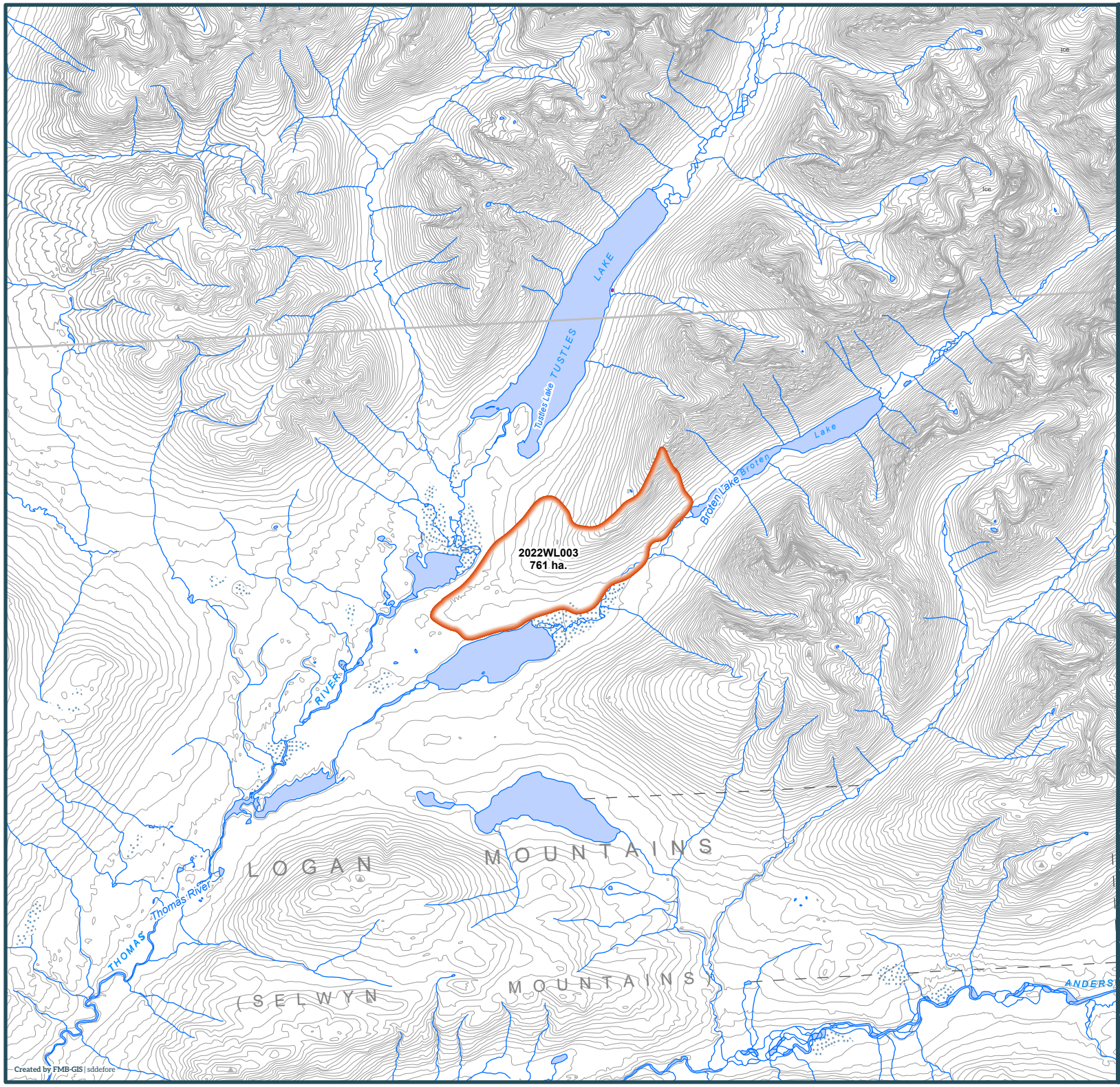

Yukon

2022 Wildland Fires

January 24, 2023

Fire District:
Watson Lake

2022WL003

Scale: 1:100,000

0 1 2

Kilometres

Map Center: 129°14'5"W 61°42'42"N
NAD 1983 Yukon Albers

- Fire Perimeter
- Surveyed Land Parcels
- Easements
- Land Dispositions
- Parks and Campgrounds
- Parks and Protected Areas
- First Nation Settlement Lands - Surveyed
- Interim Protected Settlement Lands
- Rivers & Streams
- Wetlands
- Lakes

1:250,000 NTS Map Series Numbers

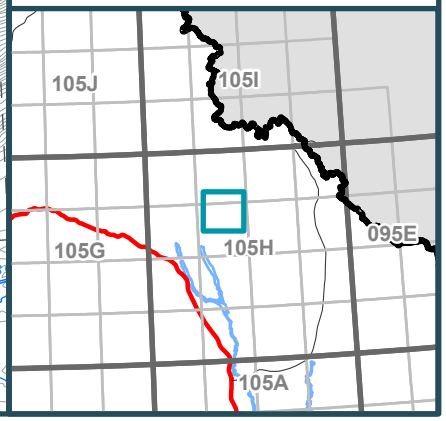

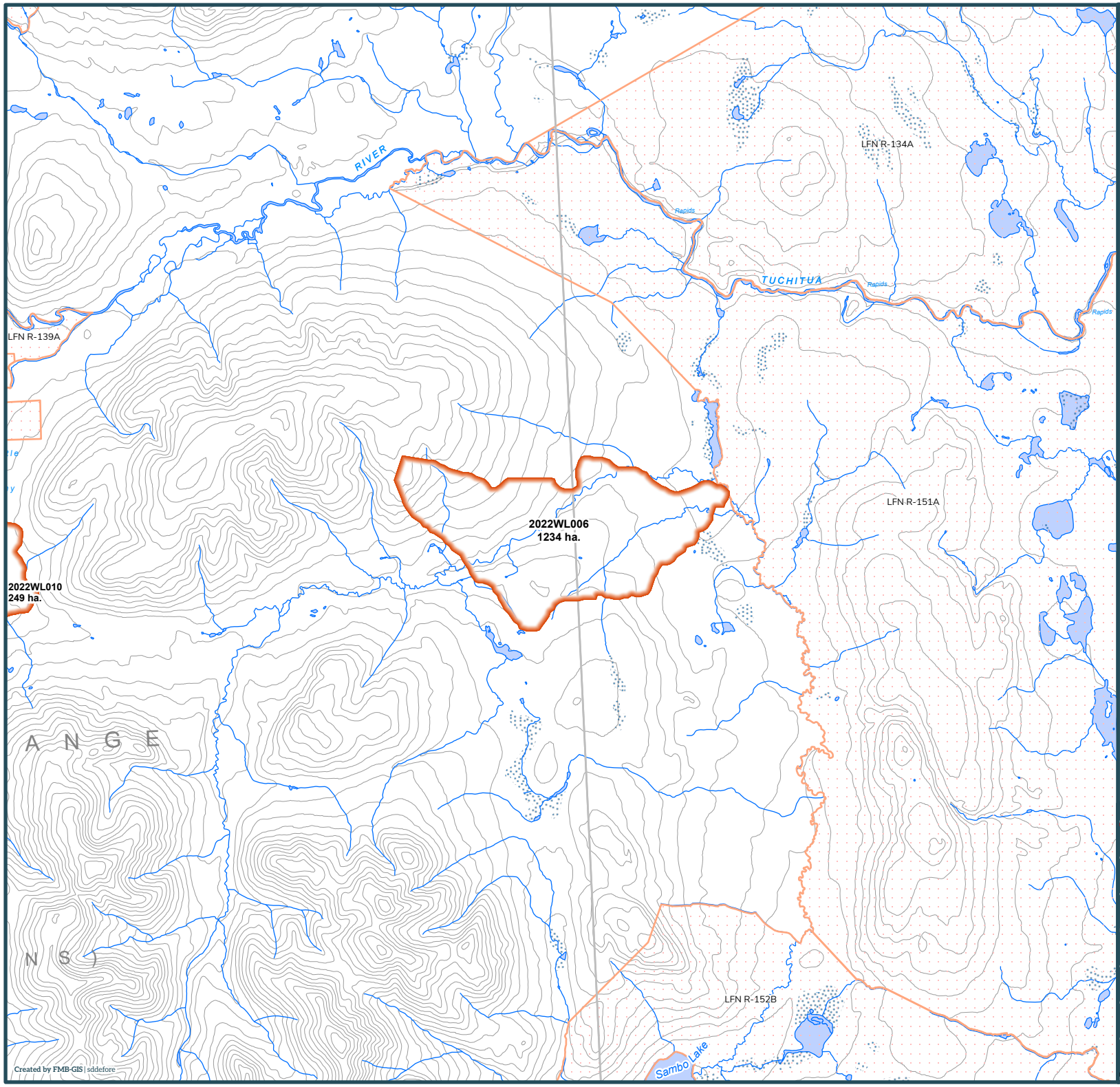

Yukon

2022 Wildland Fires

January 24, 2023

Fire District:
Watson Lake

2022WL006

Scale: 1:100,000

0 1 2

Kilometres

Map Center: 129°30'17"W 60°52'53"N
NAD 1983 Yukon Albers

- Fire Perimeter
- Surveyed Land Parcels
- Easements
- Land Dispositions
- Parks and Campgrounds
- Parks and Protected Areas
- First Nation Settlement Lands - Surveyed
- Interim Protected Settlement Lands
- Rivers & Streams
- Wetlands
- Lakes

1:250,000 NTS Map Series Numbers

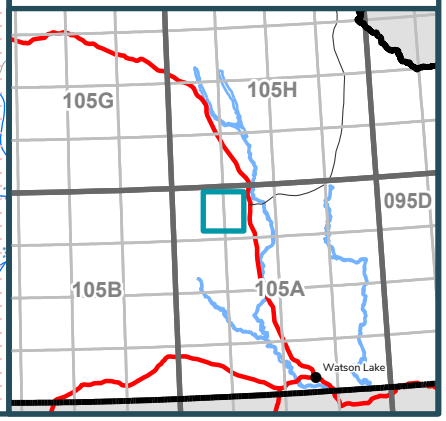

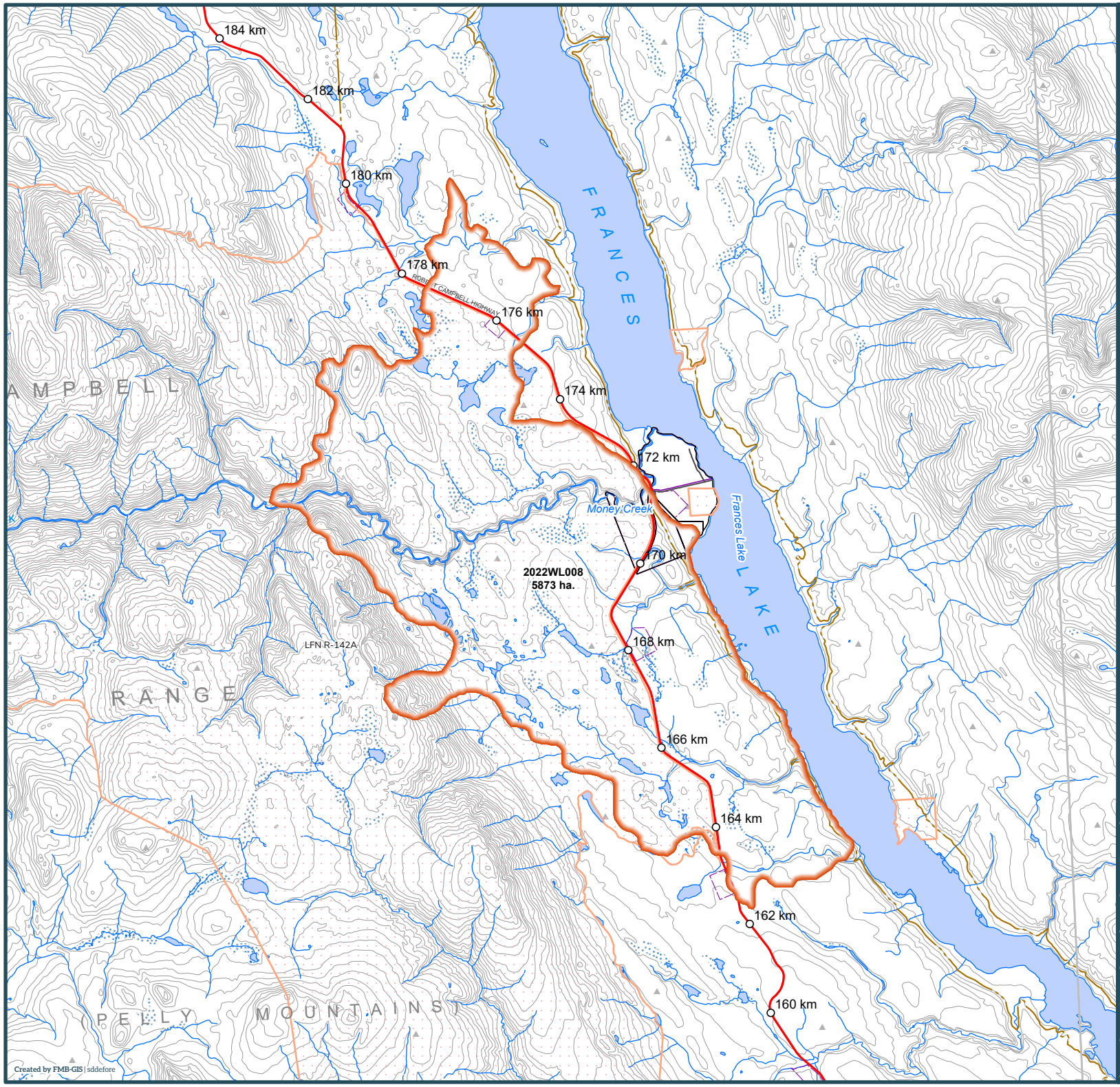

Yukon

2022 Wildland Fires

January 24, 2023

Fire District:
Watson Lake

2022WL008

Scale: 1:100,000

0 1 2

Kilometres

Map Center: 129°40'41"W 61°23'41"N
NAD 1983 Yukon Albers

- Fire Perimeter
- Surveyed Land Parcels
- Easements
- Land Dispositions
- Parks and Campgrounds
- Parks and Protected Areas
- First Nation Settlement Lands - Surveyed
- Interim Protected Settlement Lands
- Rivers & Streams
- Wetlands
- Lakes

1:250,000 NTS Map Series Numbers

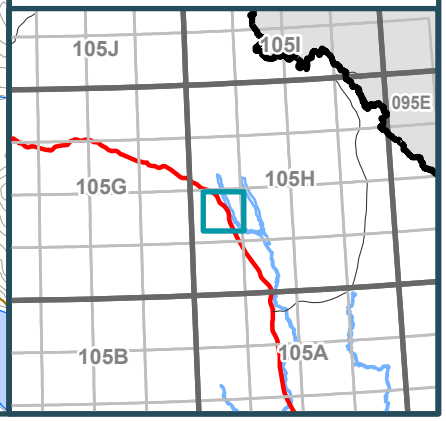

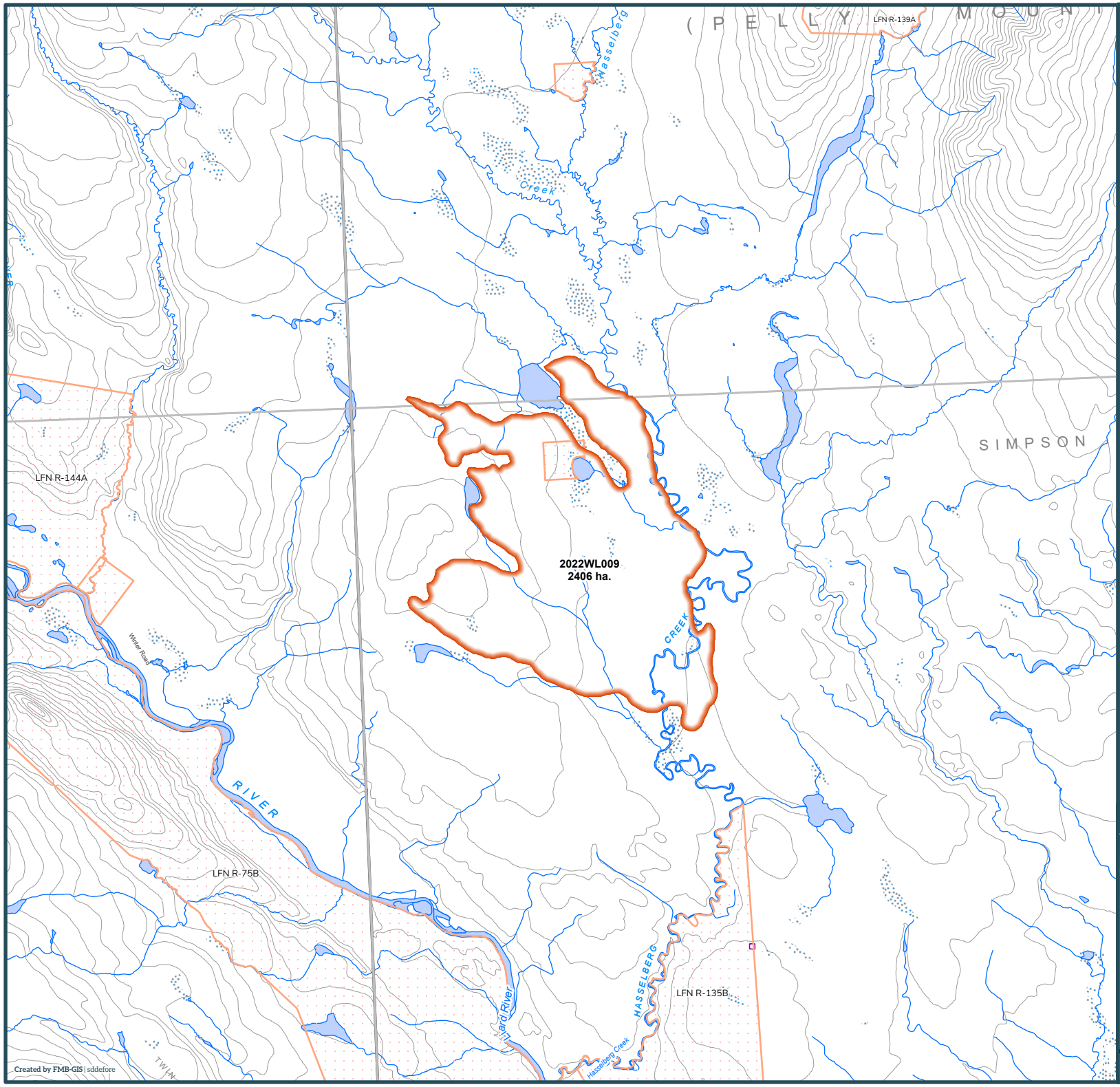

Yukon

2022 Wildland Fires

January 24, 2023

Fire District:
Watson Lake

2022WL009

Scale: 1:100,000

0 1 2

Kilometres

Map Center: 129°55'40"W 60°43'31"N
NAD 1983 Yukon Albers

- Fire Perimeter
- Surveyed Land Parcels
- Easements
- Land Dispositions
- Parks and Campgrounds
- Parks and Protected Areas
- First Nation Settlement Lands - Surveyed
- Interim Protected Settlement Lands
- Rivers & Streams
- Wetlands
- Lakes

1:250,000 NTS Map Series Numbers

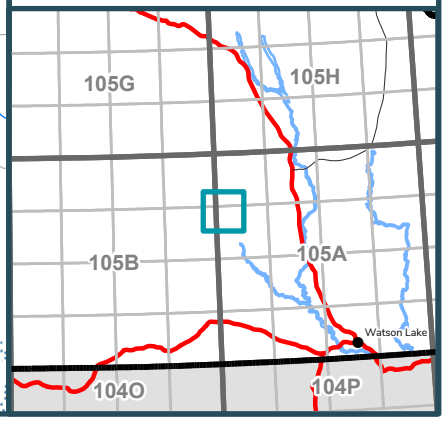

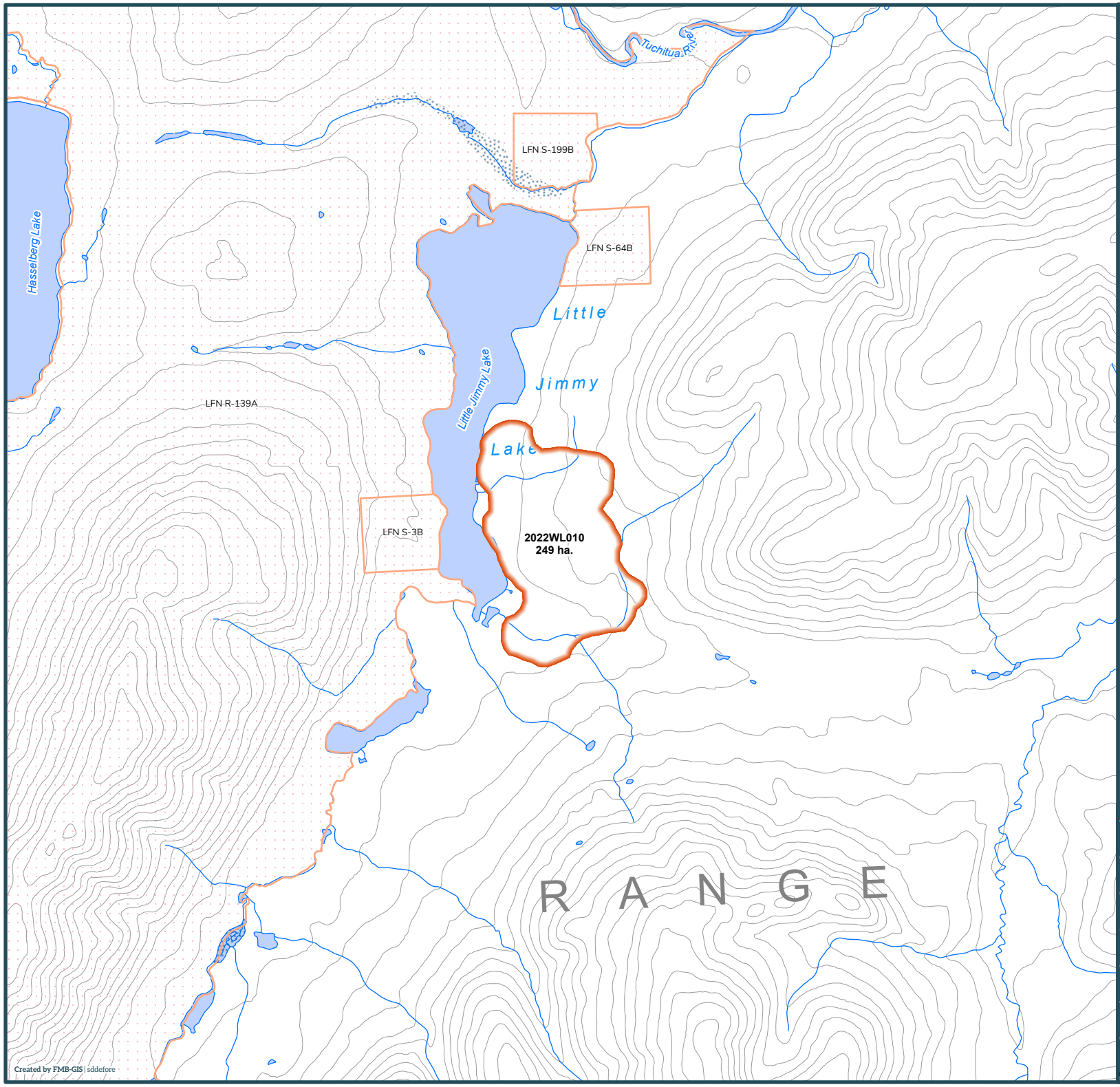

Yukon

2022 Wildland Fires

January 24, 2023

Fire District:
Watson Lake

2022WL010

Scale: 1:50,000

0 1 2

Kilometres

Map Center: 129°42'18"W 60°52'54"N
NAD 1983 Yukon Albers

- Fire Perimeter
- Surveyed Land Parcels
- Easements
- Land Dispositions
- Parks and Campgrounds
- Parks and Protected Areas
- First Nation Settlement Lands - Surveyed
- Interim Protected Settlement Lands
- Rivers & Streams
- Wetlands
- Lakes

1:250,000 NTS Map Series Numbers

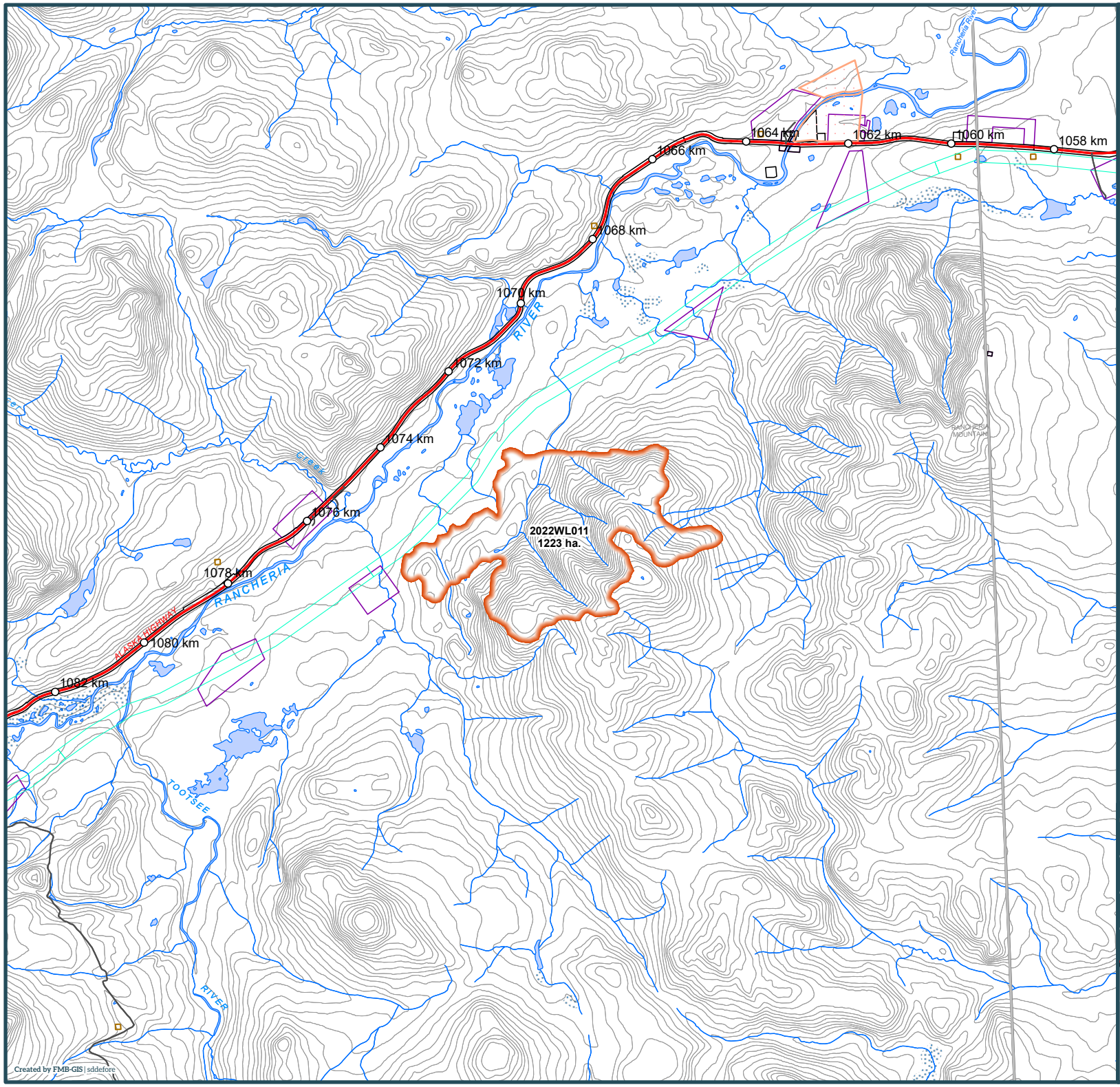

Yukon

2022 Wildland Fires

January 24, 2023

Fire District:
Watson Lake

2022WL011

Scale: 1:100,000

0 1 2

Kilometres

Map Center: 130°8'56"W 60°7'53"N
NAD 1983 Yukon Albers

- Fire Perimeter
- Surveyed Land Parcels
- Easements
- Land Dispositions
- Parks and Campgrounds
- Parks and Protected Areas
- First Nation Settlement Lands - Surveyed
- Interim Protected Settlement Lands
- Rivers & Streams
- Wetlands
- Lakes

1:250,000 NTS Map Series Numbers

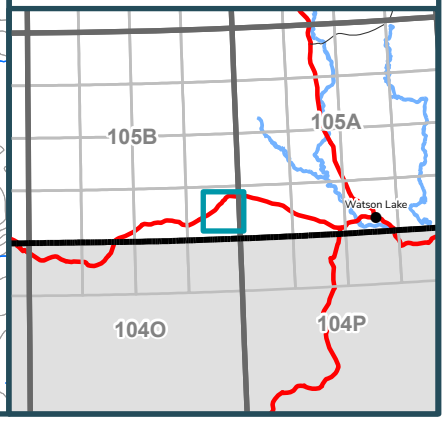

Created by FMB-GIS | sddefore

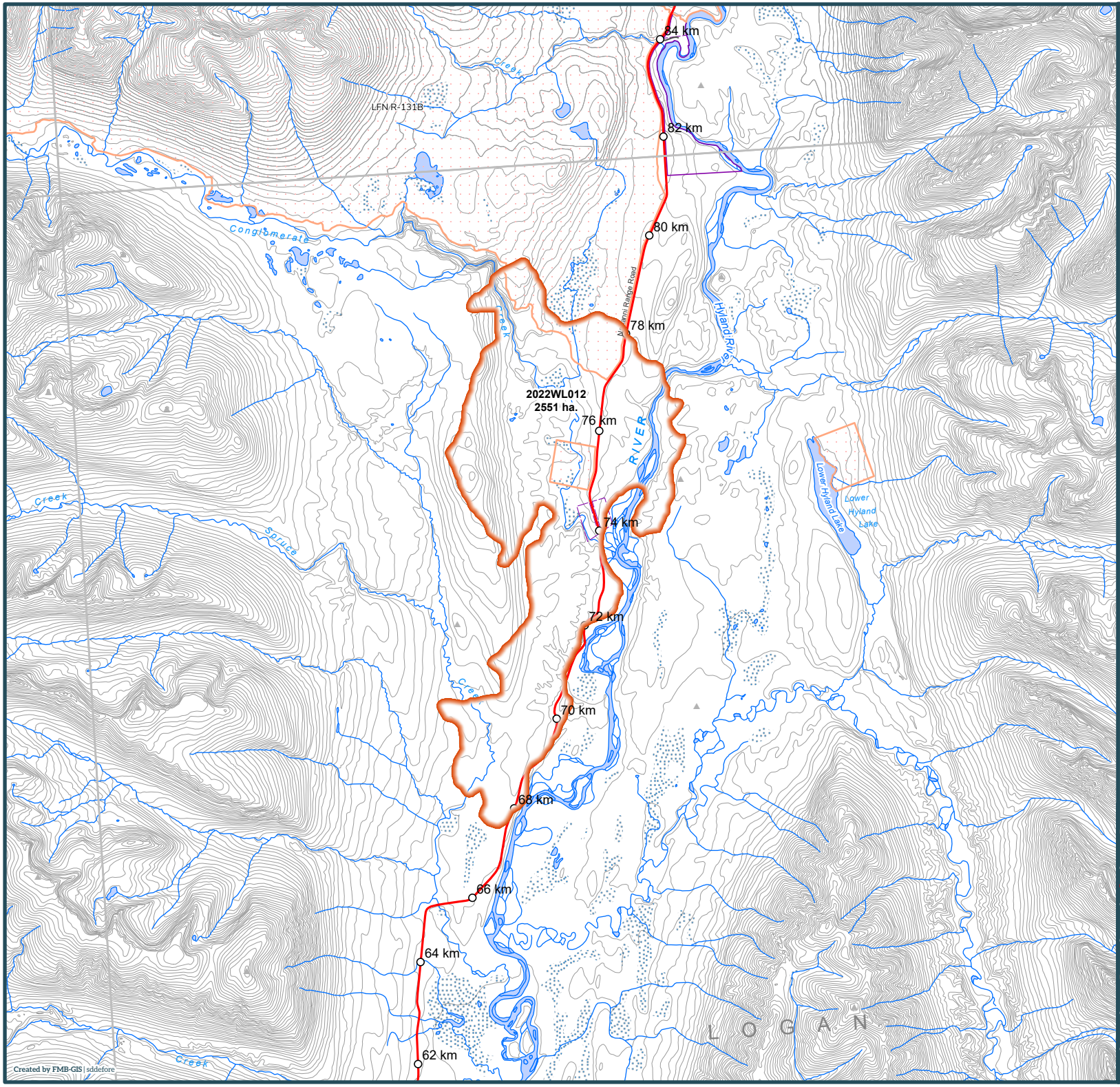

Yukon

2022 Wildland Fires

January 24, 2023

Fire District:
Watson Lake

2022WL012

Scale: 1:100,000

0 1 2

Kilometres

Map Center: 128°19'45"W 61°11'4"N
NAD 1983 Yukon Albers

- Fire Perimeter
- Surveyed Land Parcels
- Easements
- Land Dispositions
- Parks and Campgrounds
- Parks and Protected Areas
- First Nation Settlement Lands - Surveyed
- Interim Protected Settlement Lands
- Rivers & Streams
- Wetlands
- Lakes

1:250,000 NTS Map Series Numbers

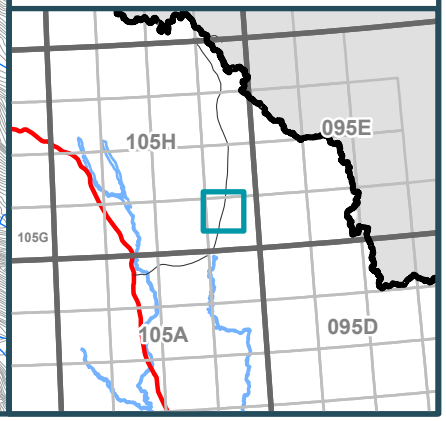

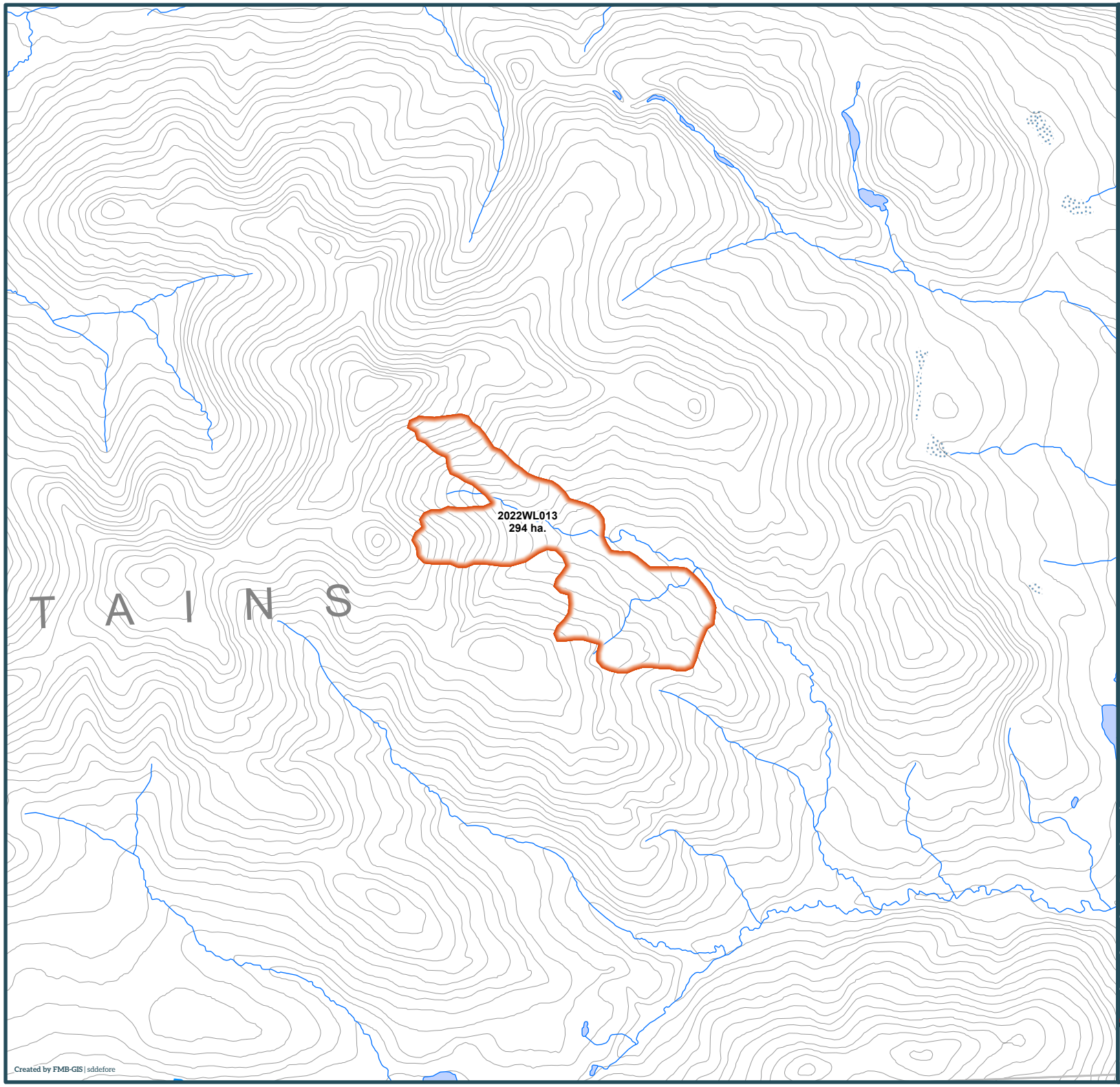

Yukon

2022 Wildland Fires

January 24, 2023

Fire District:
Watson Lake

2022WL013

Scale: 1:50,000

0 1 2

Kilometres

Map Center: 130°10'58"W 60°32'51"N
NAD 1983 Yukon Albers

- Fire Perimeter
- Surveyed Land Parcels
- Easements
- Land Dispositions
- Parks and Campgrounds
- Parks and Protected Areas
- First Nation Settlement Lands - Surveyed
- Interim Protected Settlement Lands
- Rivers & Streams
- Wetlands
- Lakes

1:250,000 NTS Map Series Numbers

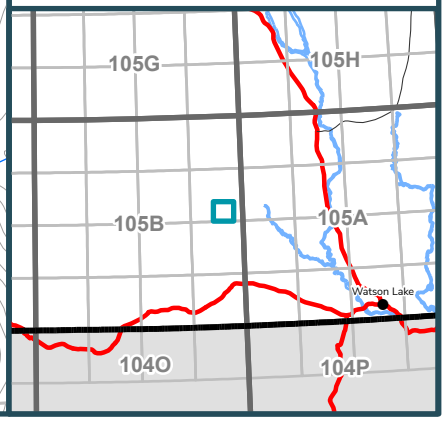

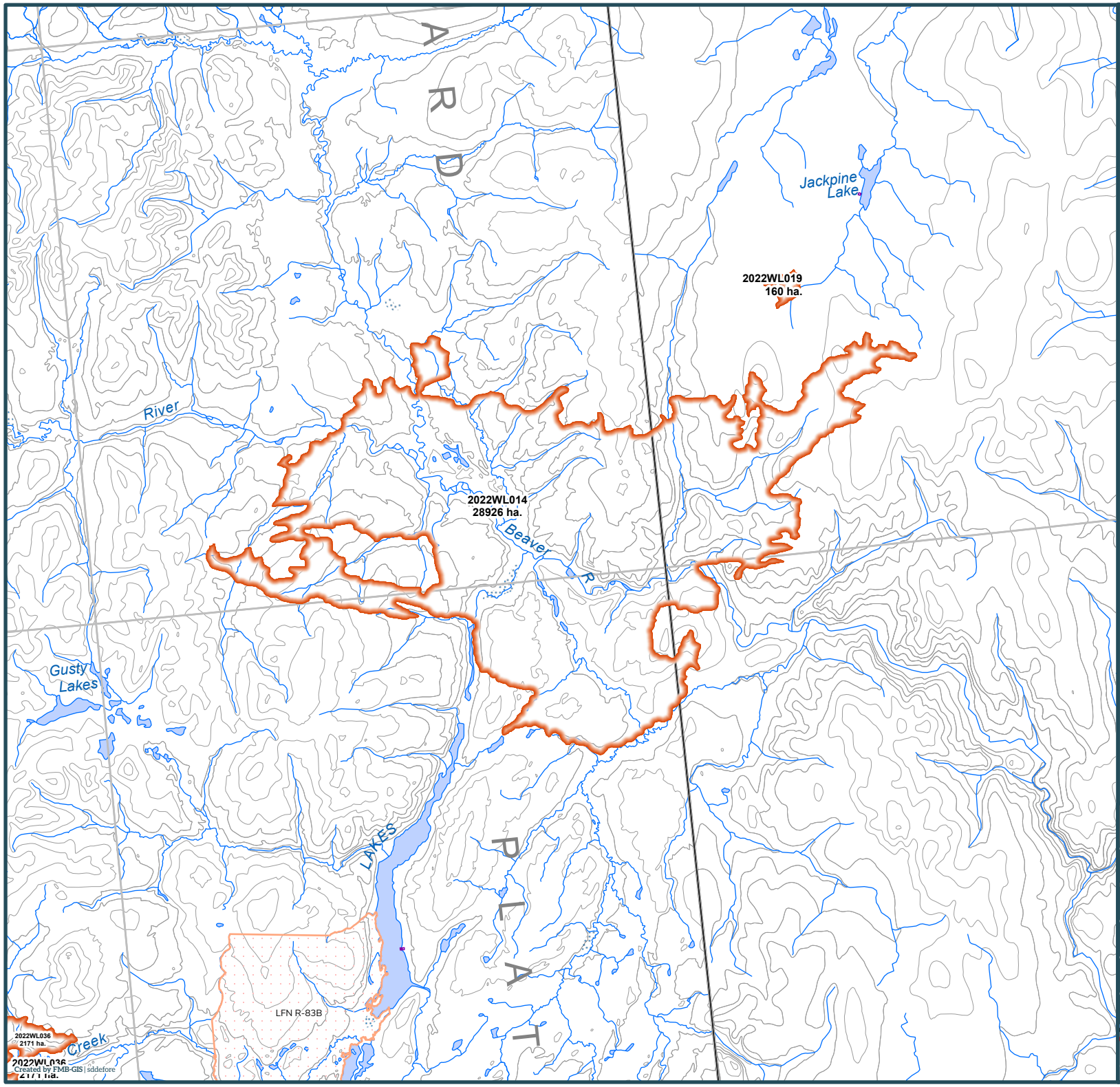

Yukon

2022 Wildland Fires

January 24, 2023

Fire District:
Watson Lake

2022WL014

Scale: 1:250,000

0 1 2
Kilometres

Map Center: 126°5'17"W 60°30'53"N
NAD 1983 Yukon Albers

- Fire Perimeter
- Surveyed Land Parcels
- Easements
- Land Dispositions
- Parks and Campgrounds
- Parks and Protected Areas
- First Nation Settlement Lands - Surveyed
- Interim Protected Settlement Lands
- Rivers & Streams
- Wetlands
- Lakes

1:250,000 NTS Map Series Numbers

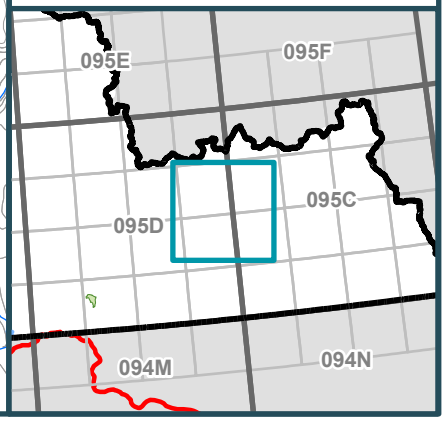

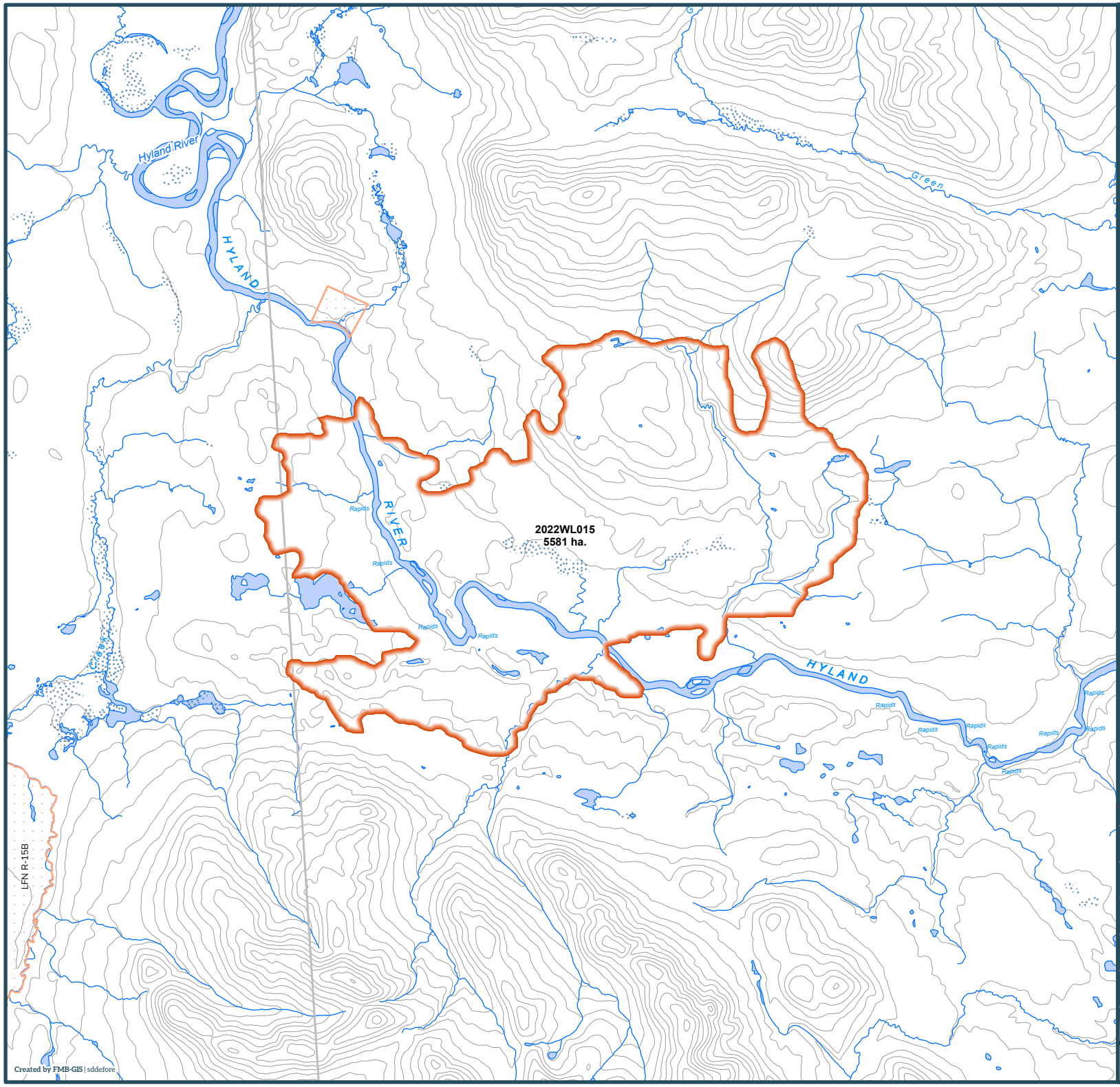

Yukon

2022 Wildland Fires

January 24, 2023

Fire District:
Watson Lake

2022WL015

Scale: 1:100,000

0 1 2

Kilometres

Map Center: 128°24'10"W 60°38'35"N
NAD 1983 Yukon Albers

- Fire Perimeter
- Surveyed Land Parcels
- Easements
- Land Dispositions
- Parks and Campgrounds
- Parks and Protected Areas
- First Nation Settlement Lands - Surveyed
- Interim Protected Settlement Lands
- Rivers & Streams
- Wetlands
- Lakes

1:250,000 NTS Map Series Numbers

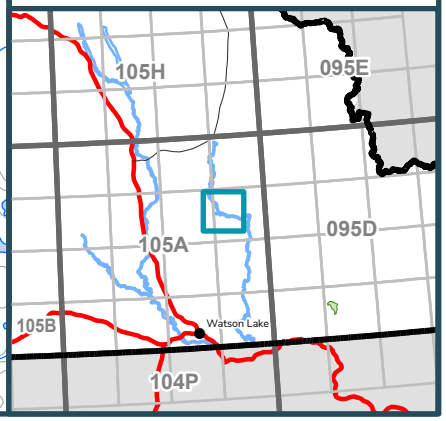

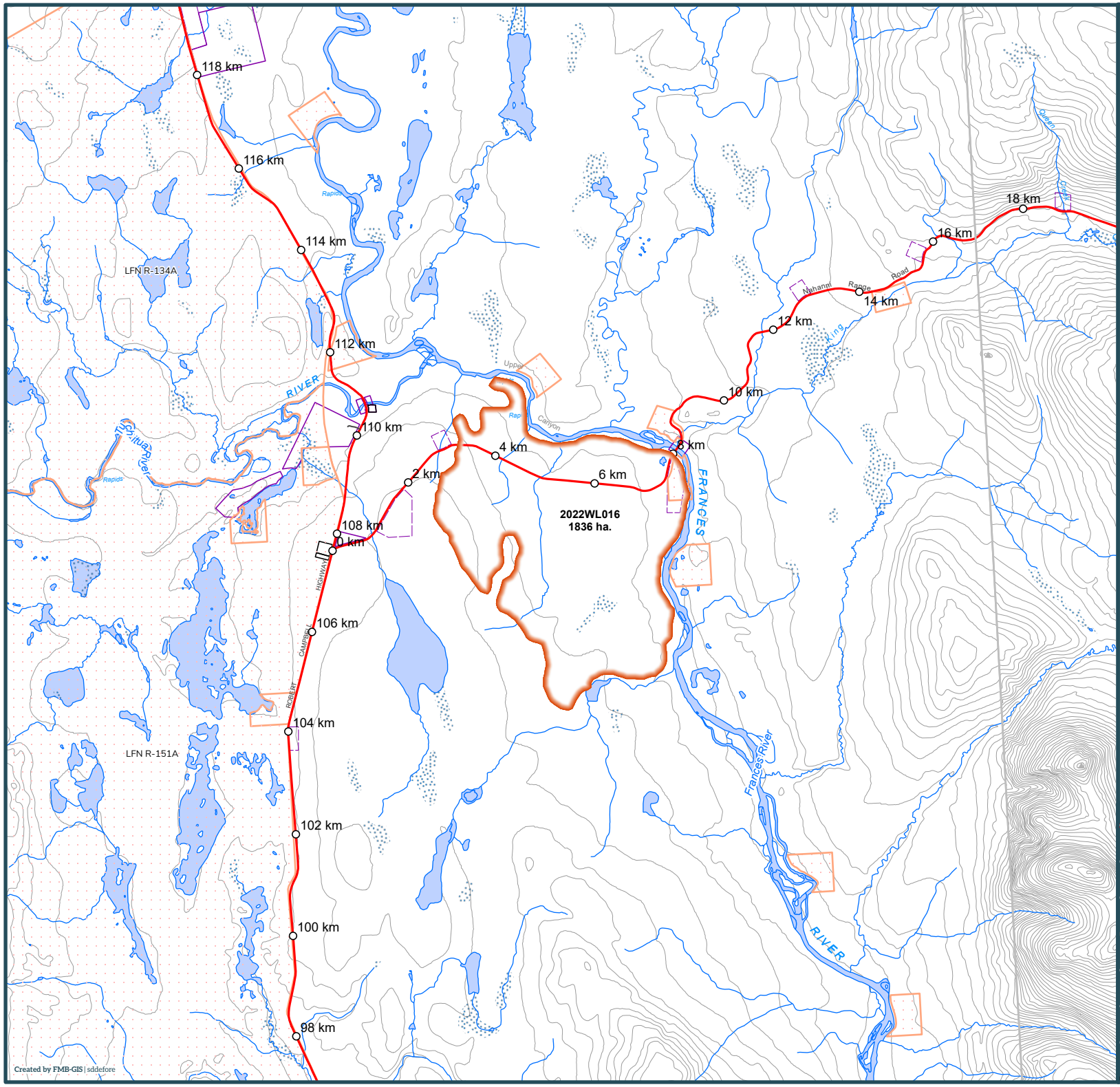

Yukon

2022 Wildland Fires

January 24, 2023

Fire District:
Watson Lake

2022WL016

Scale: 1:100,000

0 1 2

Kilometres

Map Center: 129°9'8"W 60°54'7"N
NAD 1983 Yukon Albers

- Fire Perimeter
- Surveyed Land Parcels
- Easements
- Land Dispositions
- Parks and Campgrounds
- Parks and Protected Areas
- First Nation Settlement Lands - Surveyed
- Interim Protected Settlement Lands
- Rivers & Streams
- Wetlands
- Lakes

1:250,000 NTS Map Series Numbers

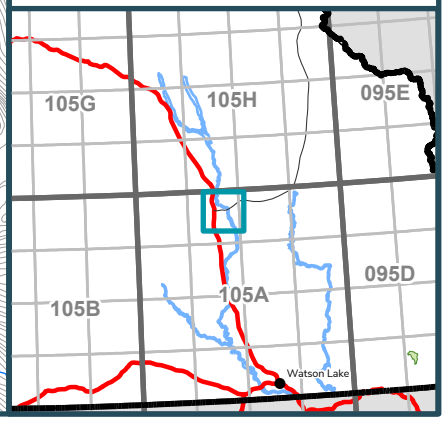

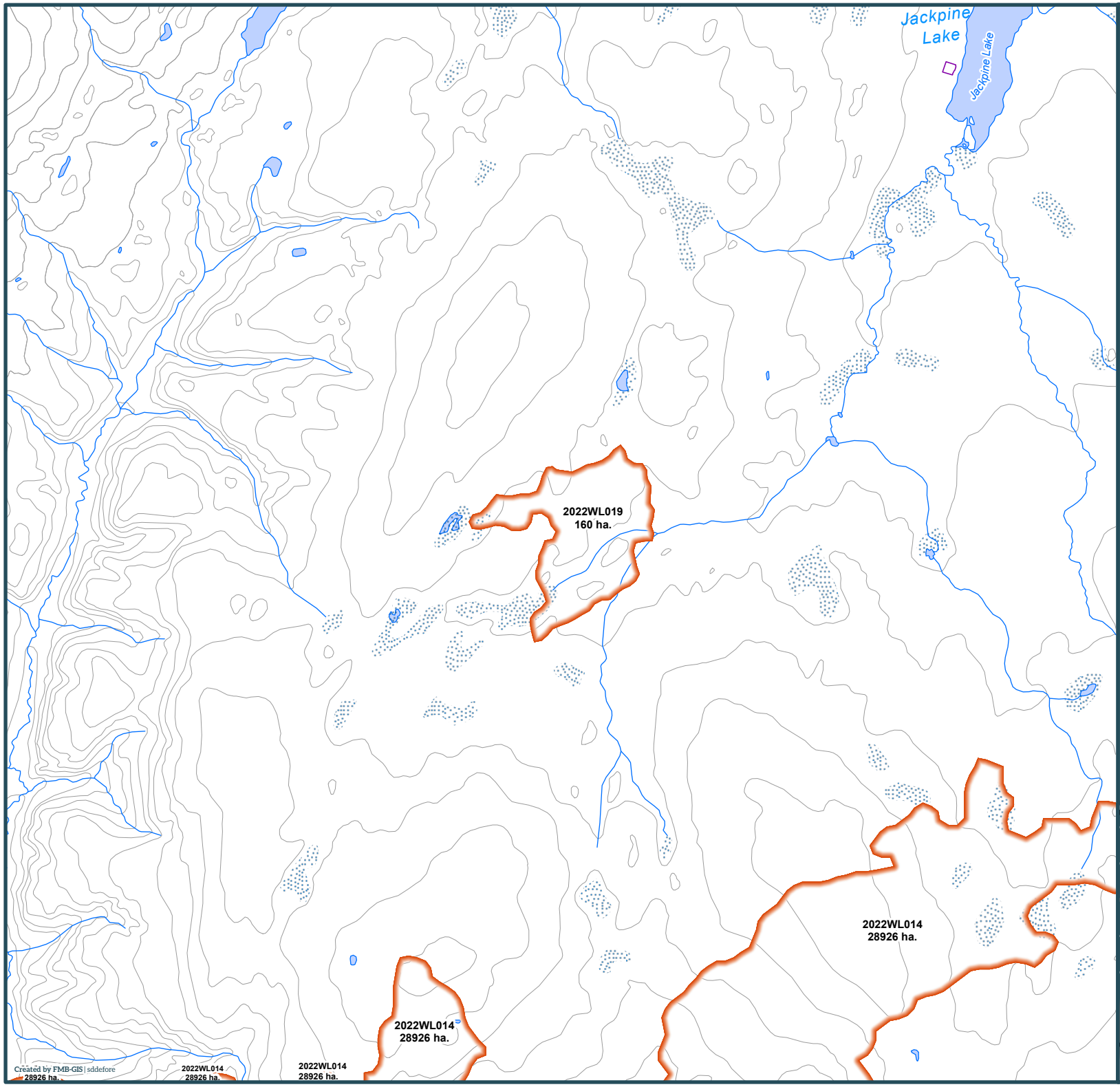

Yukon

2022 Wildland Fires

January 24, 2023

Fire District:
Watson Lake

2022WL019

Scale: 1:50,000

0 1 2

Kilometres

Map Center: 125°52'24"W 60°36'52"N
NAD 1983 Yukon Albers

- Fire Perimeter
- Surveyed Land Parcels
- Easements
- Land Dispositions
- Parks and Campgrounds
- Parks and Protected Areas
- First Nation Settlement Lands - Surveyed
- Interim Protected Settlement Lands
- Rivers & Streams
- Wetlands
- Lakes

1:250,000 NTS Map Series Numbers

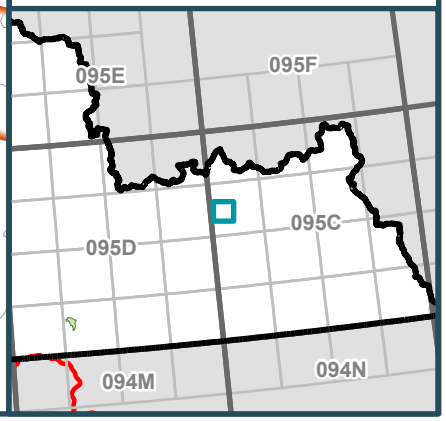

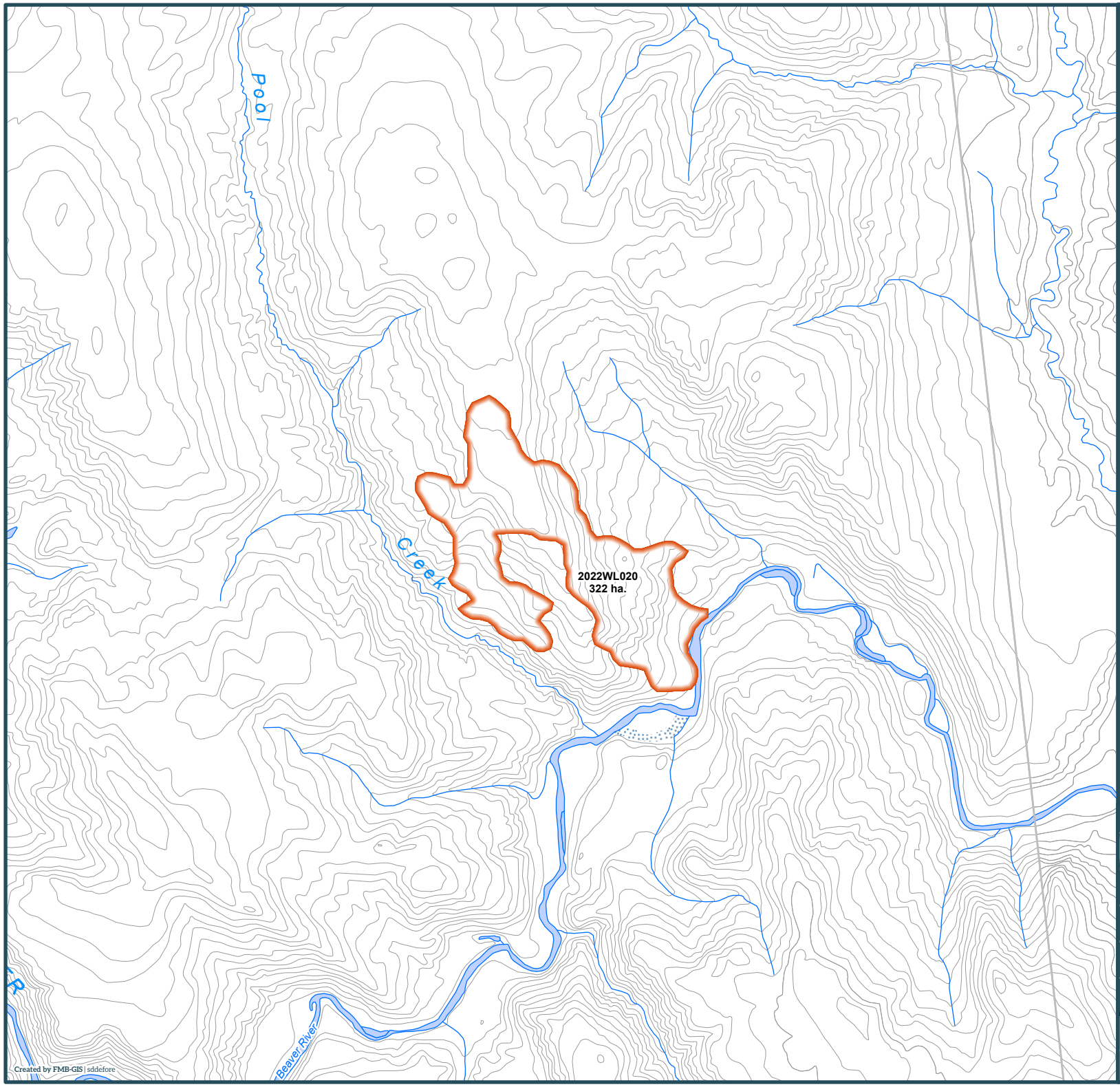

Yukon

2022 Wildland Fires

January 24, 2023

Fire District:
Watson Lake

2022WL020

Scale: 1:50,000

0 1 2

Kilometres

Map Center: 125°34'36"W 60°23'56"N
NAD 1983 Yukon Albers

- Fire Perimeter
- Surveyed Land Parcels
- Easements
- Land Dispositions
- Parks and Campgrounds
- Parks and Protected Areas
- First Nation Settlement Lands - Surveyed
- Interim Protected Settlement Lands
- Rivers & Streams
- Wetlands
- Lakes

1:250,000 NTS Map Series Numbers

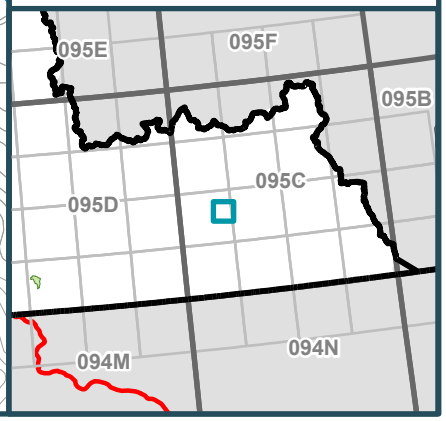

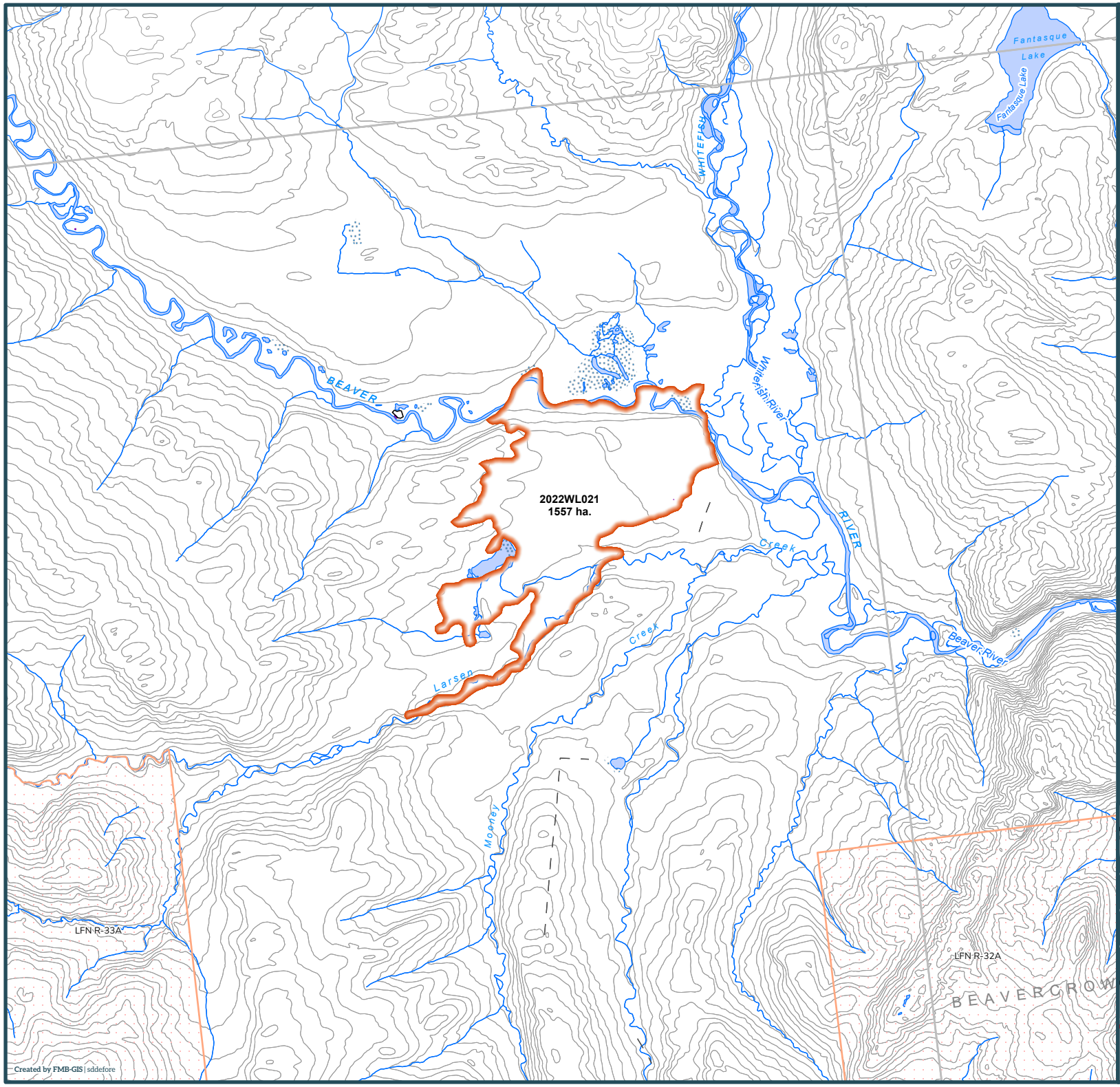

Yukon

2022 Wildland Fires

January 24, 2023

Fire District:
Watson Lake

2022WL021

Scale: 1:100,000

0 1 2

Kilometres

Map Center: 125°6'31"W 60°10'28"N
NAD 1983 Yukon Albers

- Fire Perimeter
- Surveyed Land Parcels
- Easements
- Land Dispositions
- Parks and Campgrounds
- Parks and Protected Areas
- First Nation Settlement Lands - Surveyed
- Interim Protected Settlement Lands
- Rivers & Streams
- Wetlands
- Lakes

1:250,000 NTS Map Series Numbers

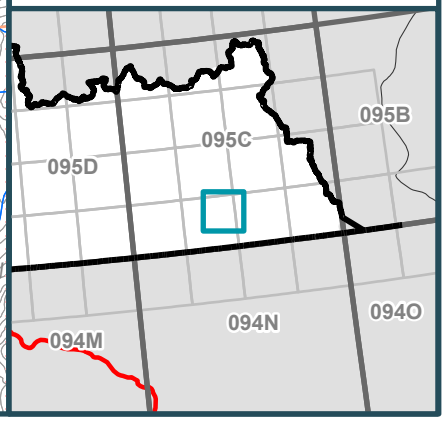

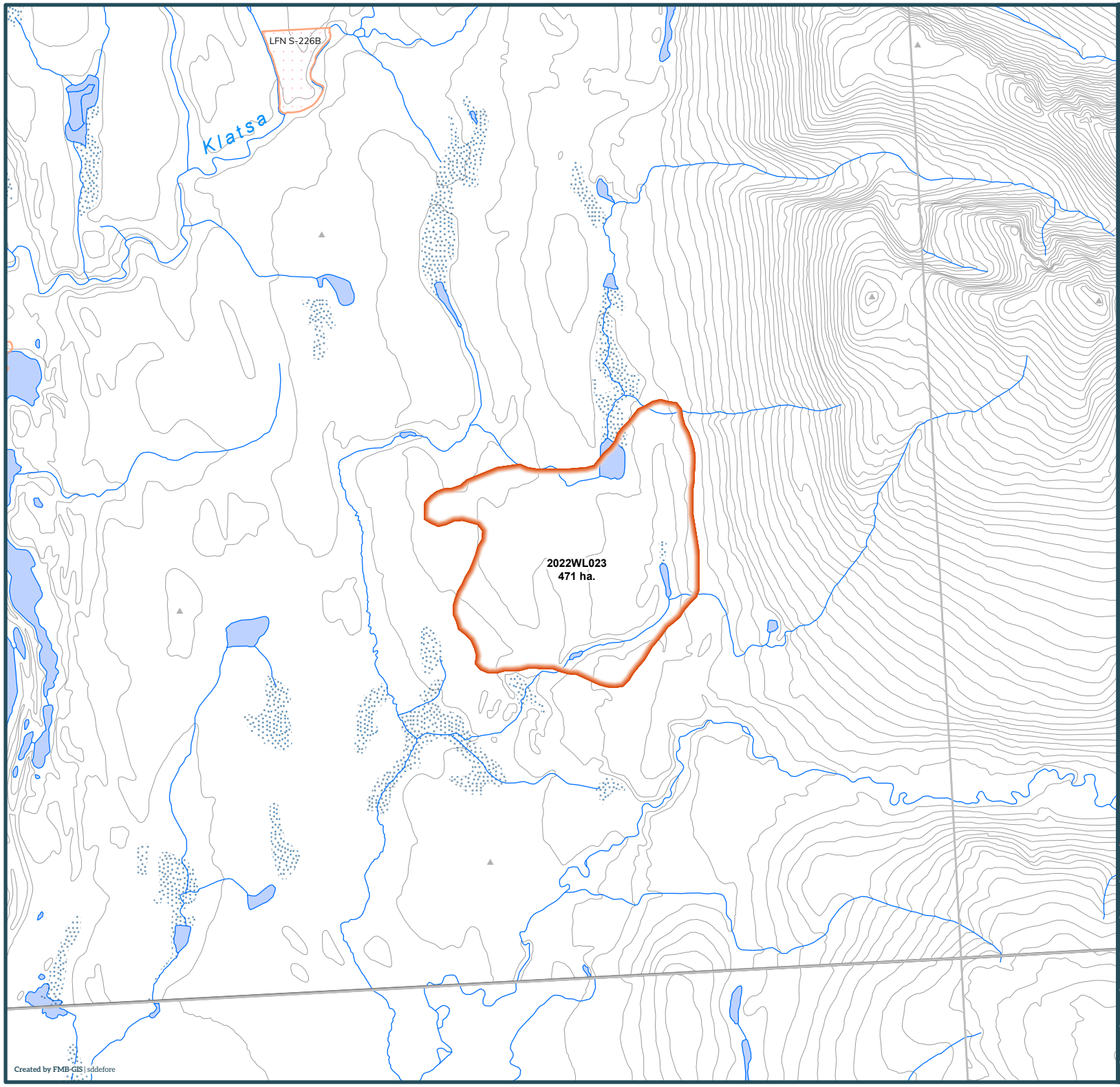

Yukon

2022 Wildland Fires

January 24, 2023

Fire District:
Watson Lake

2022WL023

Scale: 1:50,000

0 1 2

Kilometres

Map Center: 129°4'1"W 61°2'15"N
NAD 1983 Yukon Albers

- Fire Perimeter
- Surveyed Land Parcels
- Easements
- Land Dispositions
- Parks and Campgrounds
- Parks and Protected Areas
- First Nation Settlement Lands - Surveyed
- Interim Protected Settlement Lands
- Rivers & Streams
- Wetlands
- Lakes

1:250,000 NTS Map Series Numbers

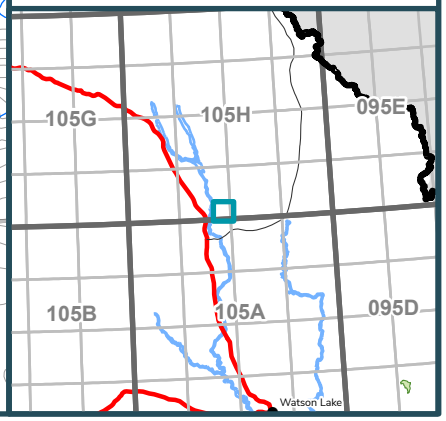

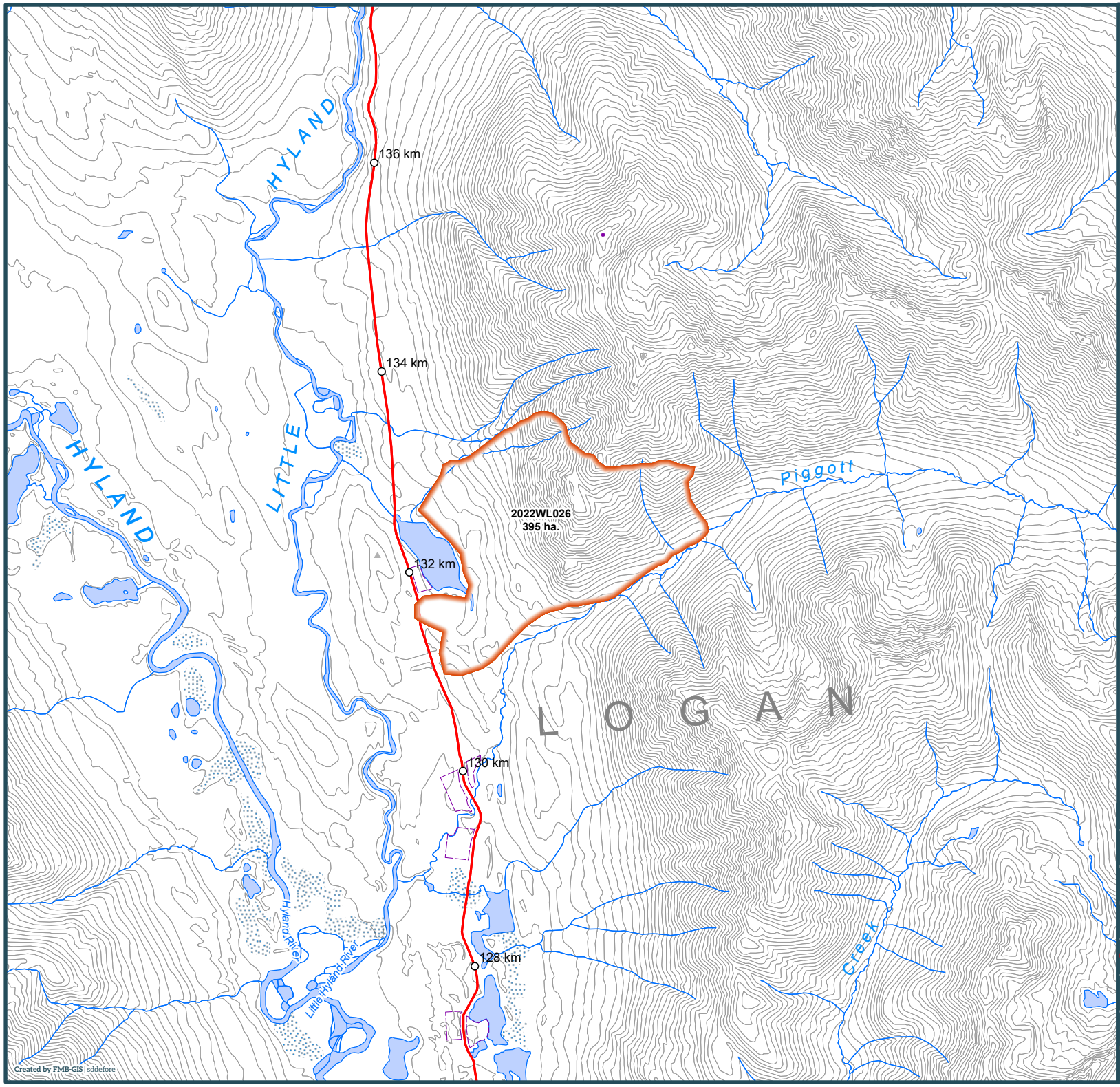

Yukon

2022 Wildland Fires

January 24, 2023

Fire District:
Watson Lake

2022WL026

Scale: 1:50,000

0 1 2

Kilometres

Map Center: 128°17'55"W 61°40'26"N
NAD 1983 Yukon Albers

- Fire Perimeter
- Surveyed Land Parcels
- Easements
- Land Dispositions
- Parks and Campgrounds
- Parks and Protected Areas
- First Nation Settlement Lands - Surveyed
- Interim Protected Settlement Lands
- Rivers & Streams
- Wetlands
- Lakes

1:250,000 NTS Map Series Numbers

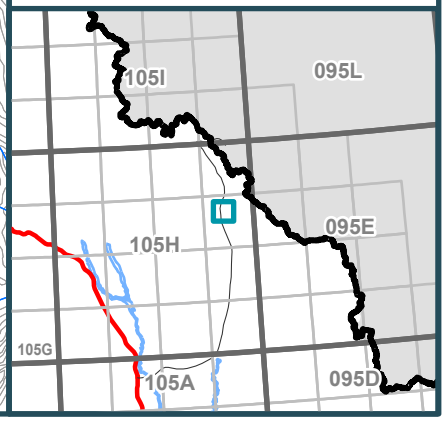

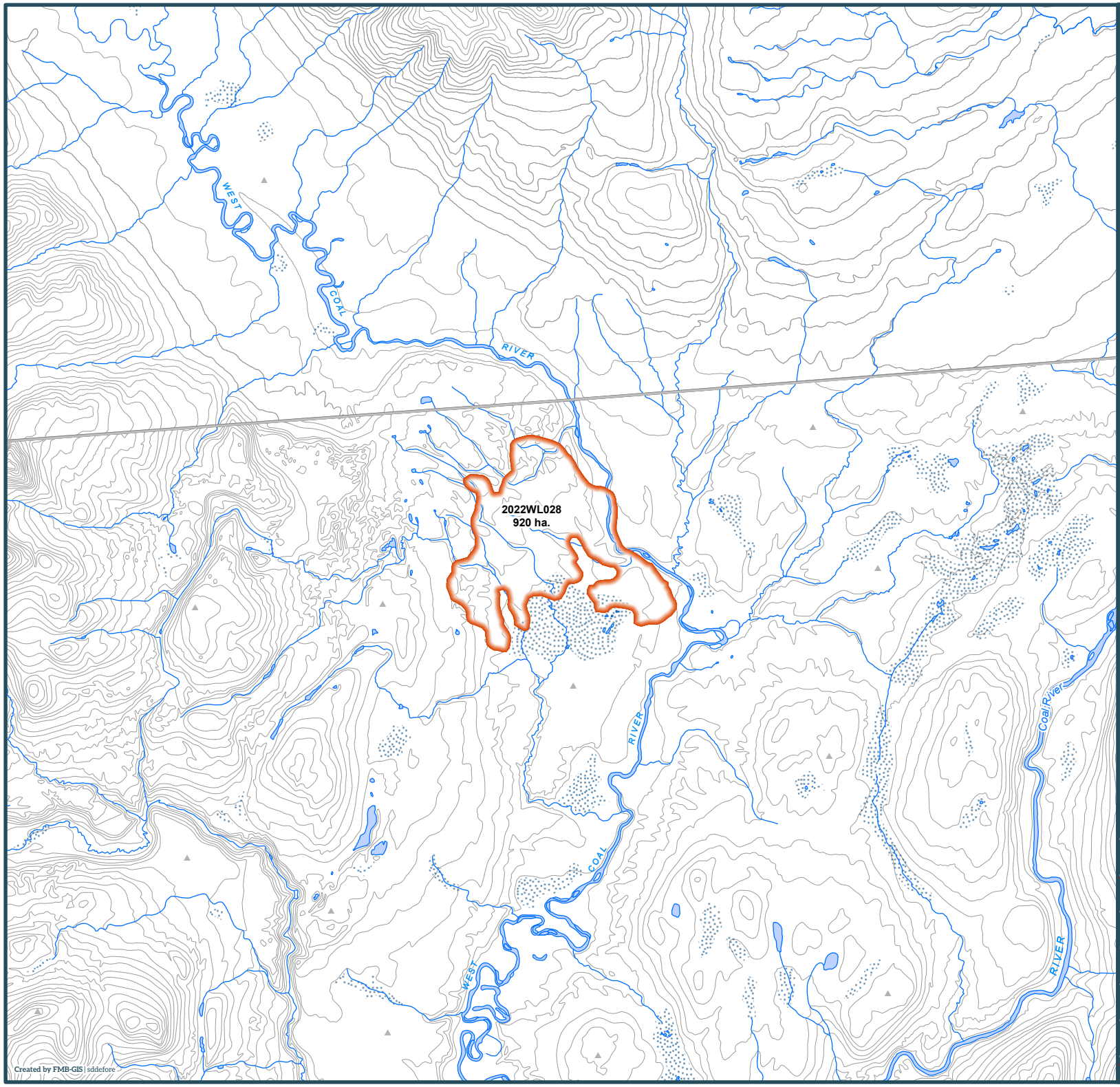

Yukon

2022 Wildland Fires

January 24, 2023

Fire District:
Watson Lake

2022WL028

Scale: 1:100,000

0 1 2

Kilometres

Map Center: 127°45'3"W 60°58'31"N
NAD 1983 Yukon Albers

- Fire Perimeter
- Surveyed Land Parcels
- Easements
- Land Dispositions
- Parks and Campgrounds
- Parks and Protected Areas
- First Nation Settlement Lands - Surveyed
- Interim Protected Settlement Lands
- Rivers & Streams
- Wetlands
- Lakes

1:250,000 NTS Map Series Numbers

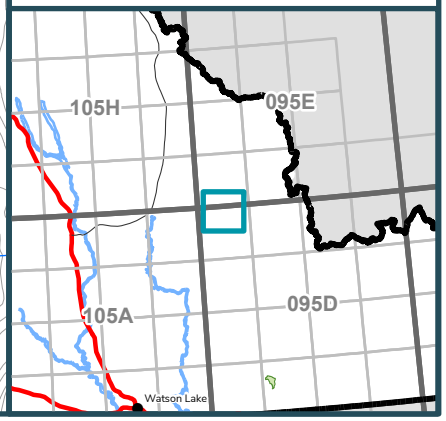

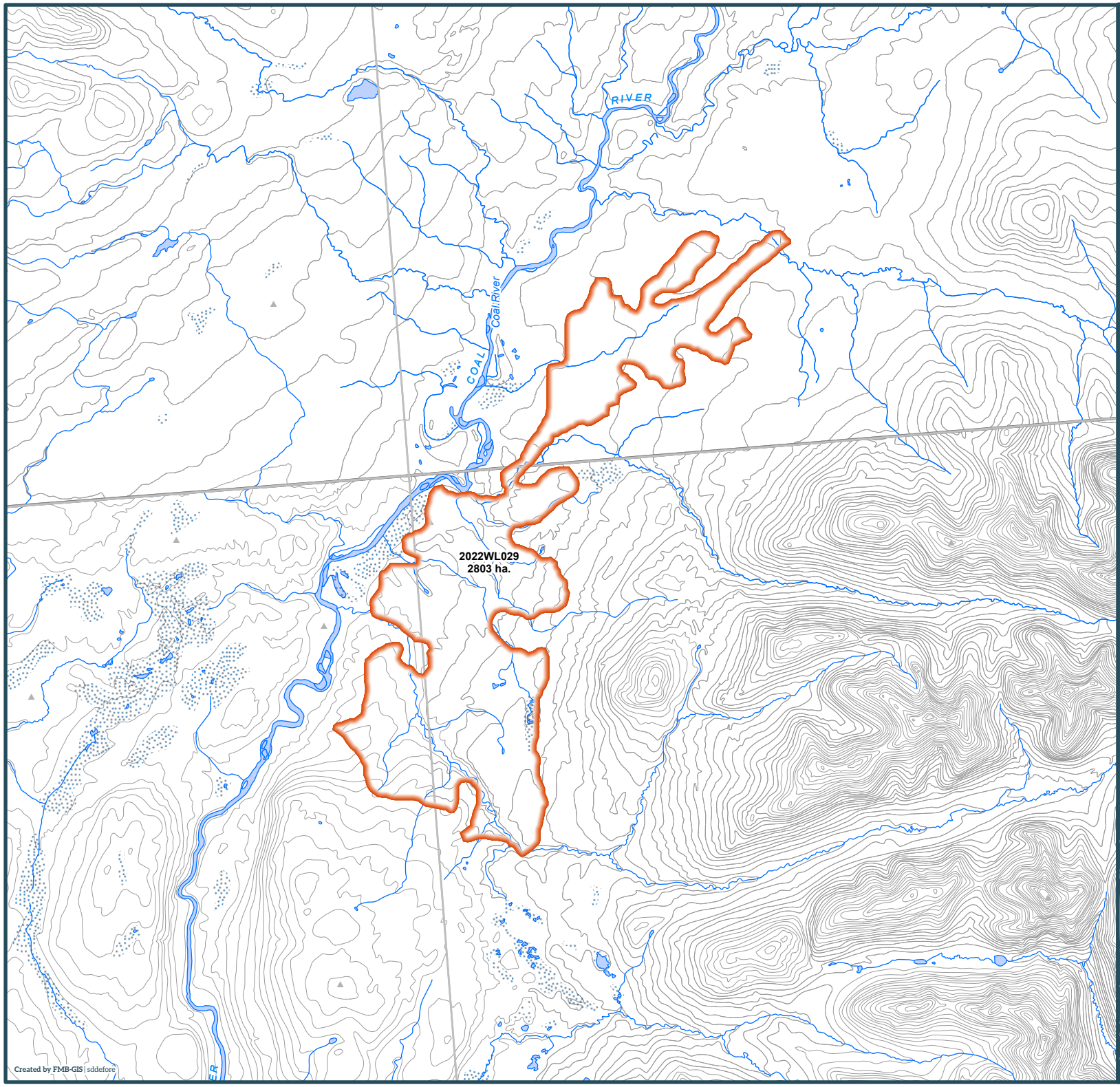

Yukon

2022 Wildland Fires

January 24, 2023

Fire District:
Watson Lake

2022WL029

Scale: 1:100,000

0 1 2

Kilometres

Map Center: 127°26'52"W 60°59'10"N
NAD 1983 Yukon Albers

- Fire Perimeter
- Surveyed Land Parcels
- Easements
- Land Dispositions
- Parks and Campgrounds
- Parks and Protected Areas
- First Nation Settlement Lands - Surveyed
- Interim Protected Settlement Lands
- Rivers & Streams
- Wetlands
- Lakes

1:250,000 NTS Map Series Numbers

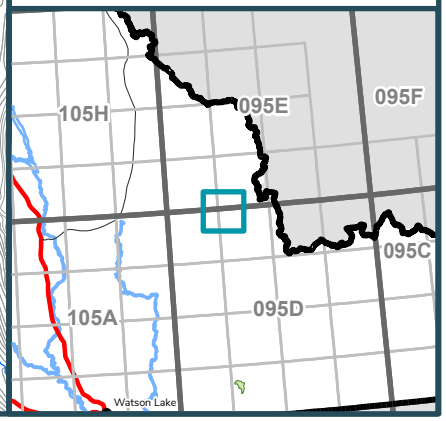

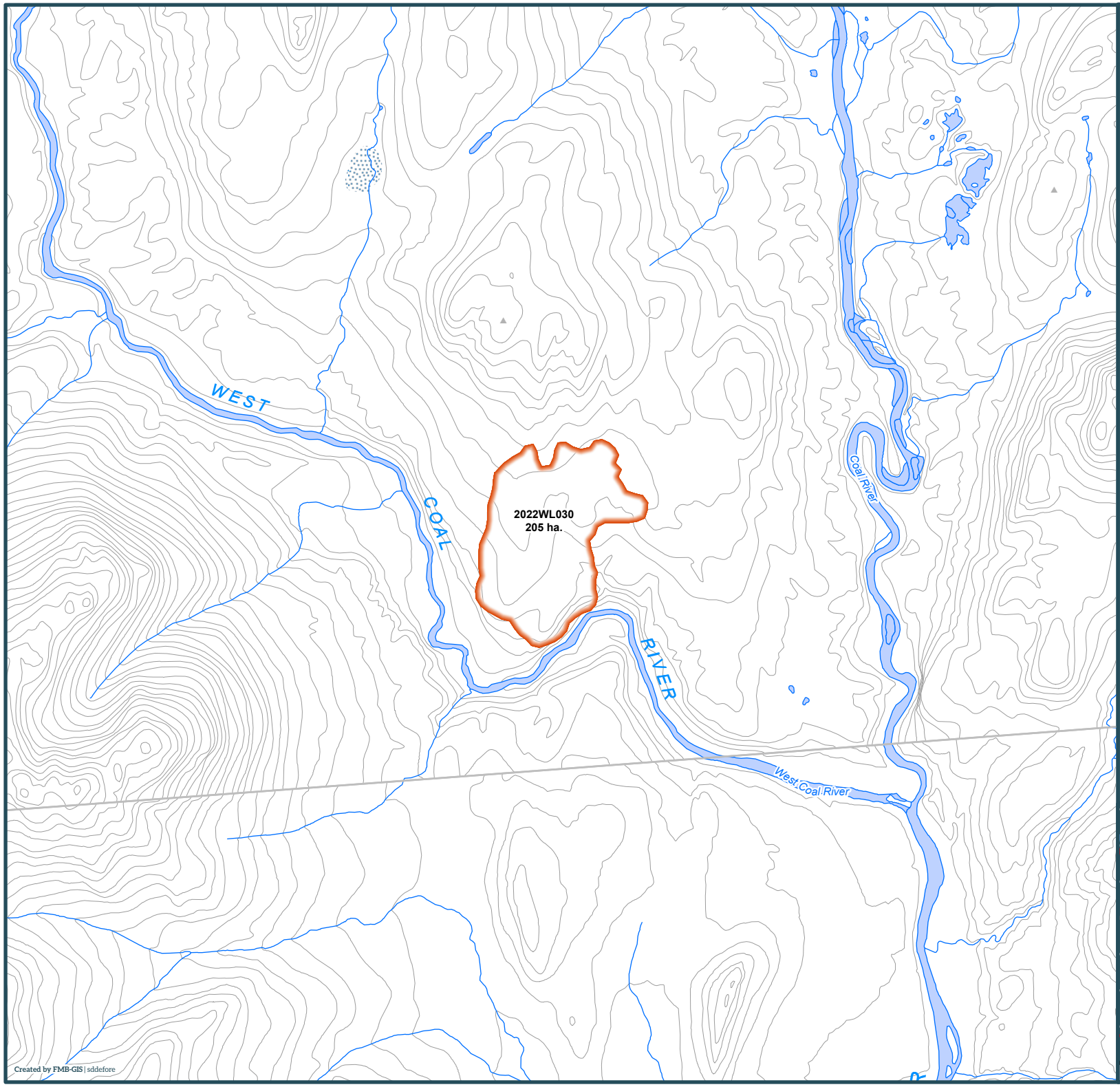

Yukon

2022 Wildland Fires

January 24, 2023

Fire District:
Watson Lake

2022WL030

Scale: 1:50,000

0 1 2

Kilometres

Map Center: 127°44'9"W 60°46'10"N
NAD 1983 Yukon Albers

- Fire Perimeter
- Surveyed Land Parcels
- Easements
- Land Dispositions
- Parks and Campgrounds
- Parks and Protected Areas
- First Nation Settlement Lands - Surveyed
- Interim Protected Settlement Lands
- Rivers & Streams
- Wetlands
- Lakes

1:250,000 NTS Map Series Numbers

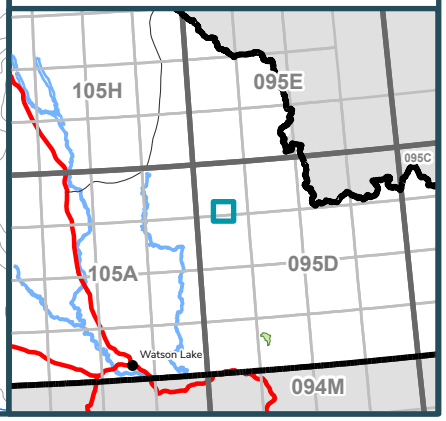

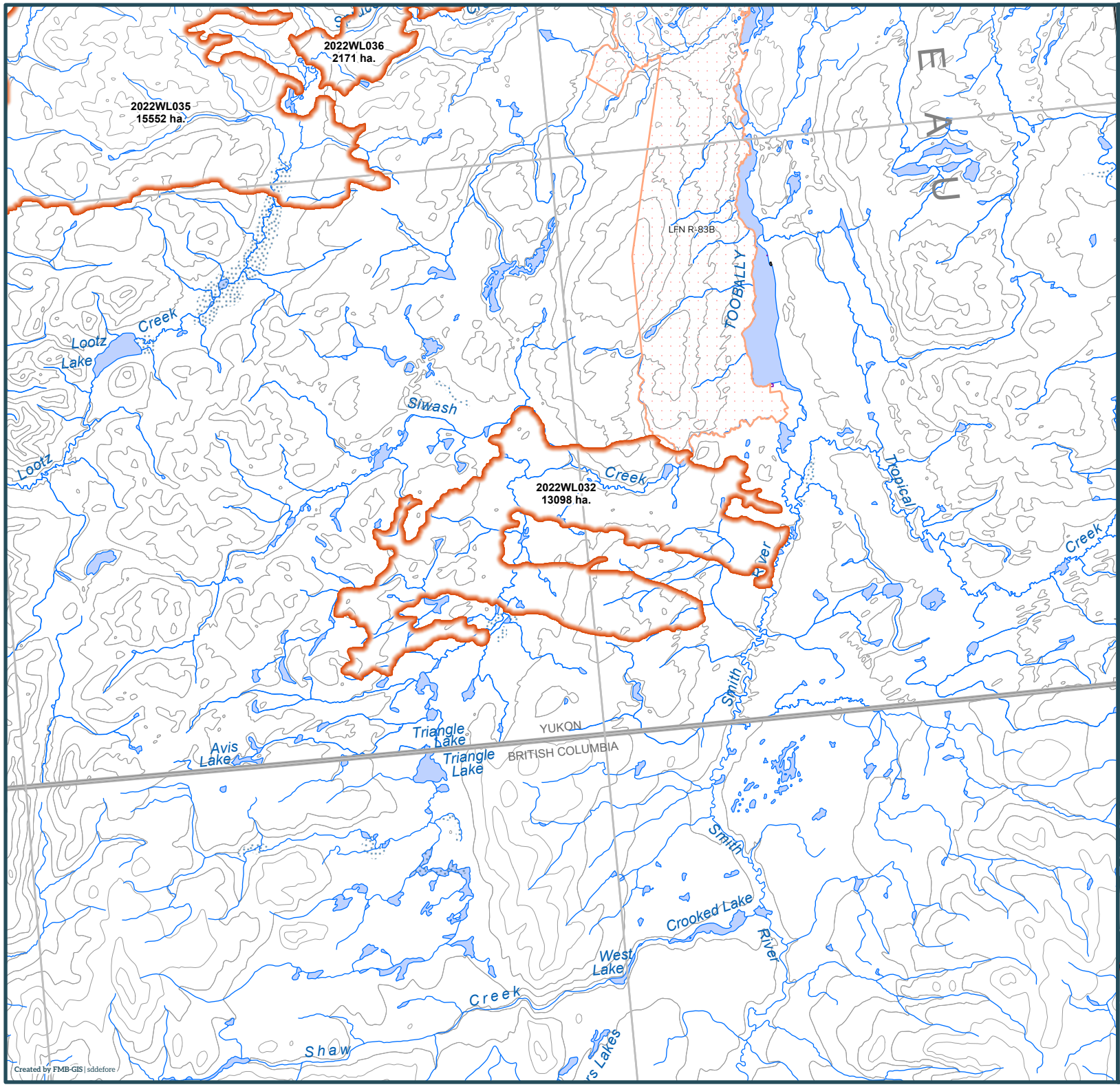

Yukon

2022 Wildland Fires

January 24, 2023

Fire District:
Watson Lake

2022WL032

Scale: 1:250,000

0 1 2
Kilometres

Map Center: 126°31'17"W 60°5'2"N
NAD 1983 Yukon Albers

- Fire Perimeter
- Surveyed Land Parcels
- Easements
- Land Dispositions
- Parks and Campgrounds
- Parks and Protected Areas
- First Nation Settlement Lands - Surveyed
- Interim Protected Settlement Lands
- Rivers & Streams
- Wetlands
- Lakes

1:250,000 NTS Map Series Numbers

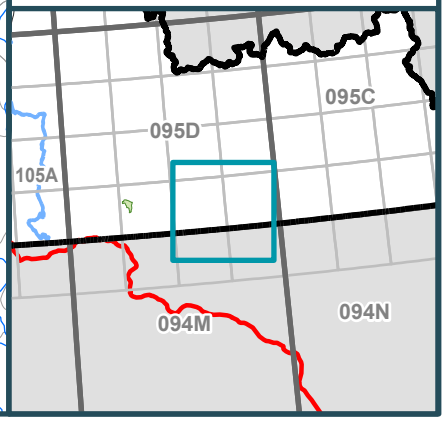

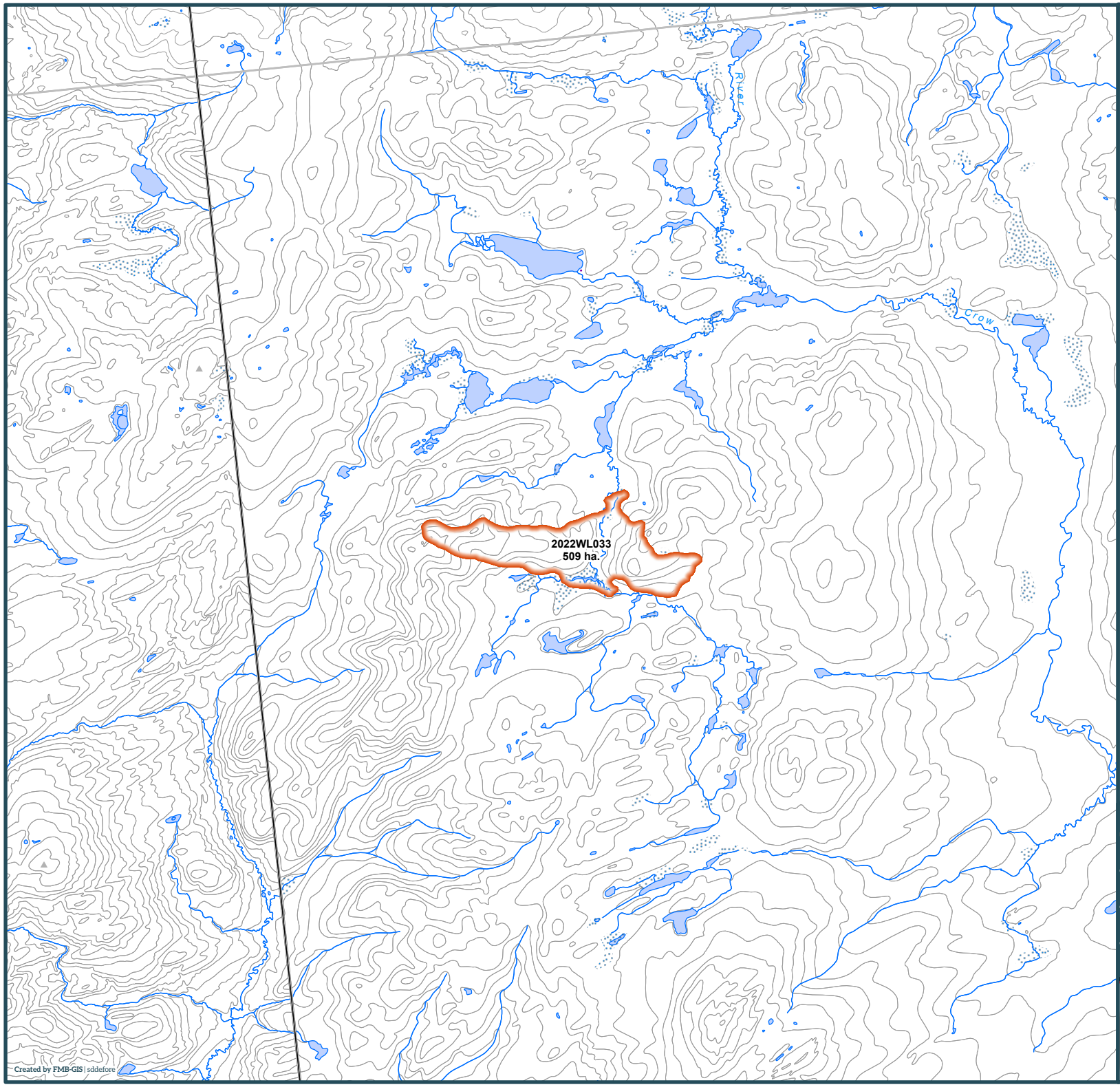

Yukon

2022 Wildland Fires

January 24, 2023

Fire District:
Watson Lake

2022WL033

Scale: 1:100,000

0 1 2

Kilometres

Map Center: 125°53'27"W 60°9'47"N
NAD 1983 Yukon Albers

- Fire Perimeter
- Surveyed Land Parcels
- Easements
- Land Dispositions
- Parks and Campgrounds
- Parks and Protected Areas
- First Nation Settlement Lands - Surveyed
- Interim Protected Settlement Lands
- Rivers & Streams
- Wetlands
- Lakes

1:250,000 NTS Map Series Numbers

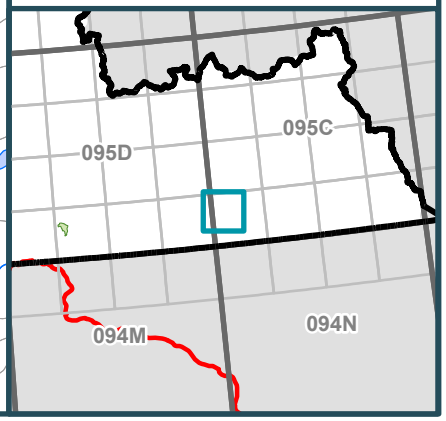

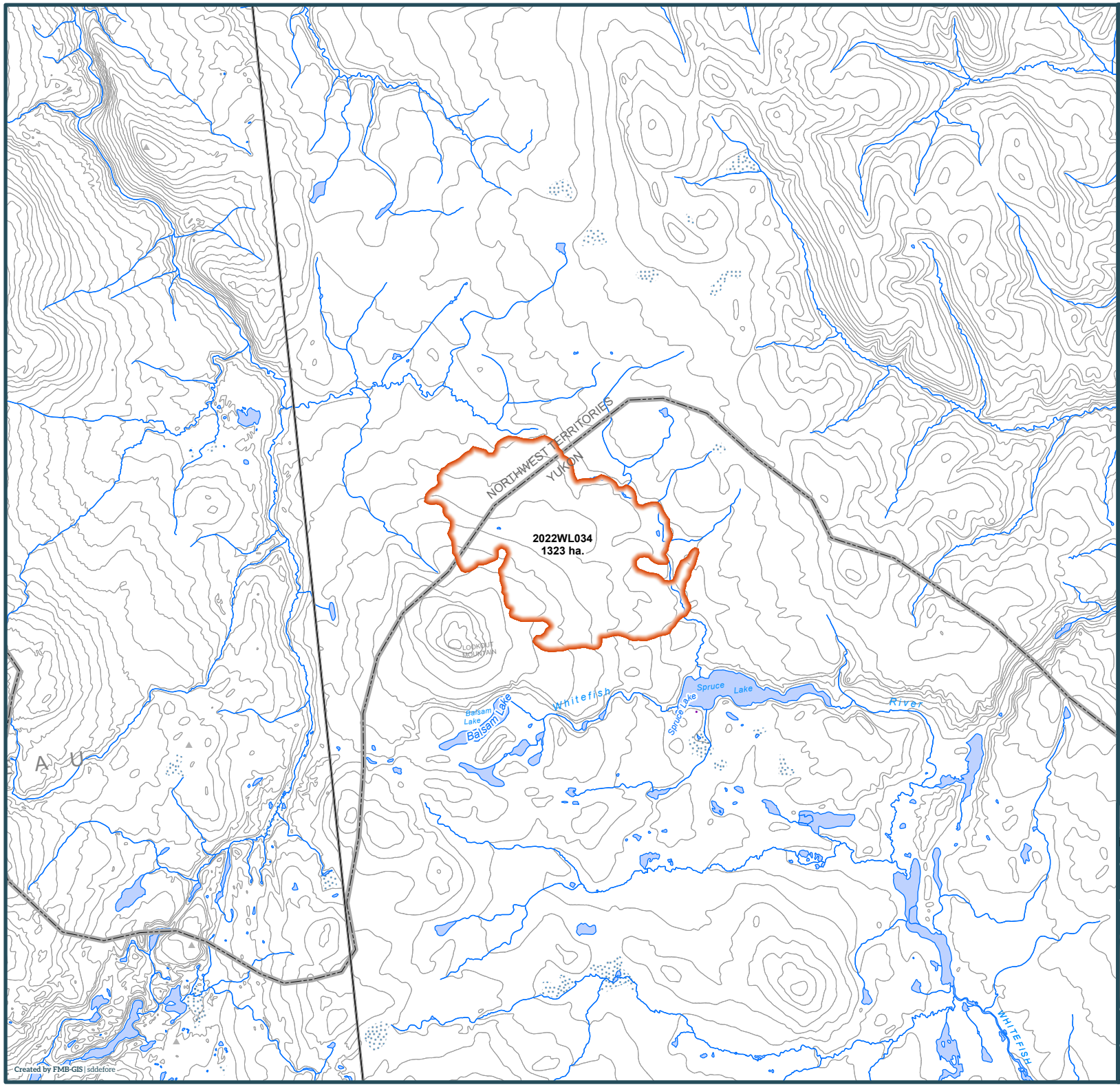

Yukon

2022 Wildland Fires

January 24, 2023

Fire District:
Watson Lake

2022WL034

Scale: 1:100,000

0 1 2

Kilometres

Map Center: 125°54'38"W 60°52'12"N
NAD 1983 Yukon Albers

- Fire Perimeter
- Surveyed Land Parcels
- Easements
- Land Dispositions
- Parks and Campgrounds
- Parks and Protected Areas
- First Nation Settlement Lands - Surveyed
- Interim Protected Settlement Lands
- Rivers & Streams
- Wetlands
- Lakes

1:250,000 NTS Map Series Numbers

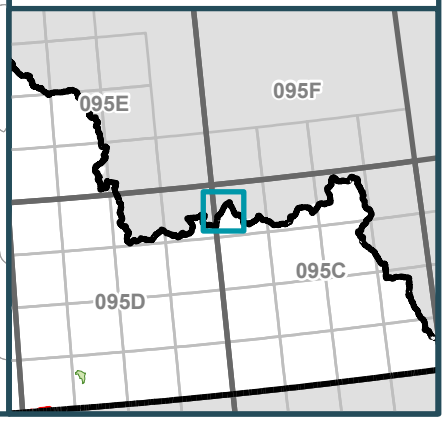

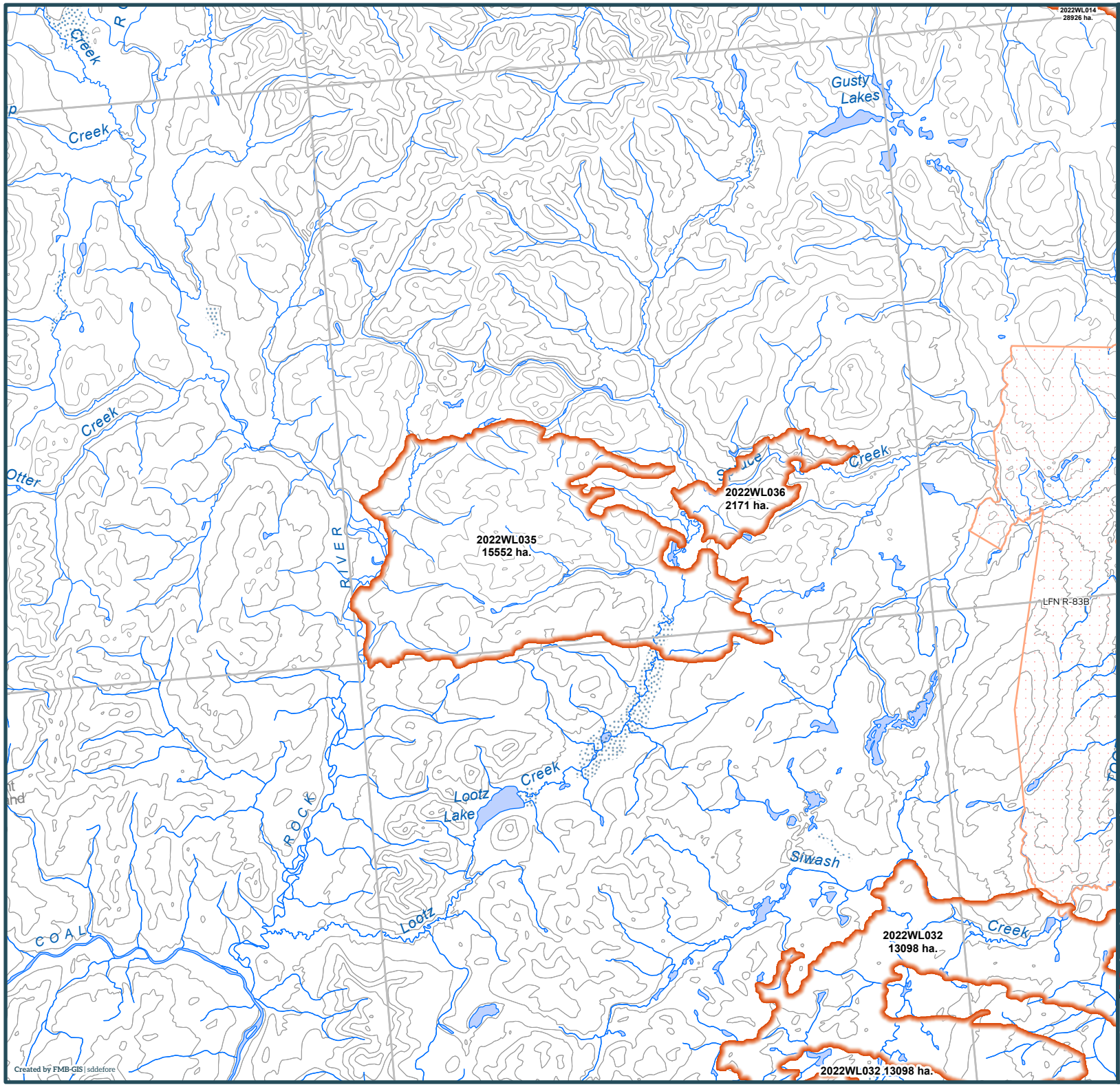

Yukon

2022 Wildland Fires

January 24, 2023

Fire District:
Watson Lake

2022WL035

Scale: 1:250,000

0 1 2
Kilometres

Map Center: 126°48'54"W 60°17'39"N
NAD 1983 Yukon Albers

- Fire Perimeter
- Surveyed Land Parcels
- Easements
- Land Dispositions
- Parks and Campgrounds
- Parks and Protected Areas
- First Nation Settlement Lands - Surveyed
- Interim Protected Settlement Lands
- Rivers & Streams
- Wetlands
- Lakes

1:250,000 NTS Map Series Numbers

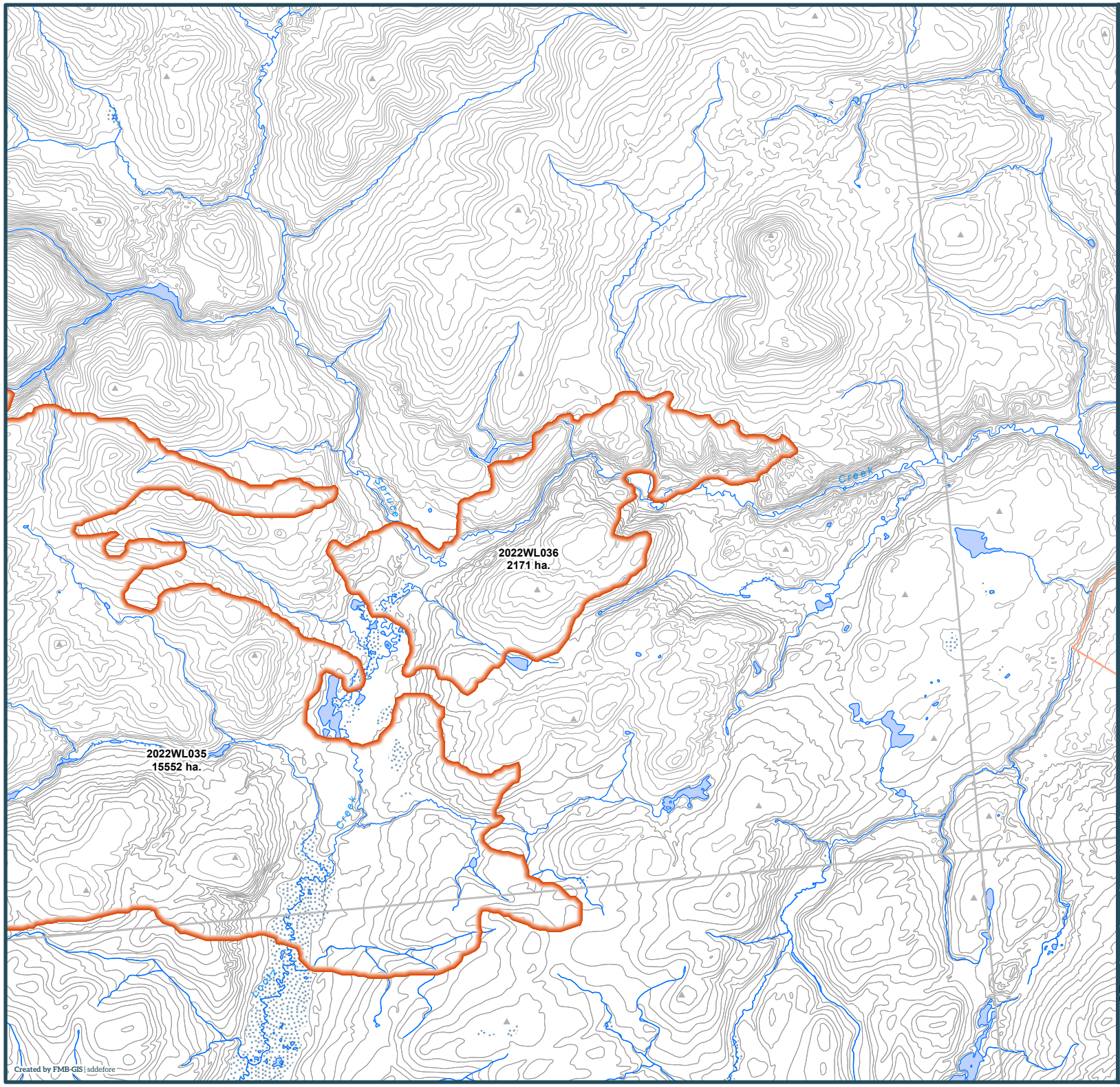

Yukon

2022 Wildland Fires

January 24, 2023

Fire District:
Watson Lake

2022WL036

Scale: 1:100,000

0 1 2

Kilometres

Map Center: 126°38'6"W 60°18'35"N
NAD 1983 Yukon Albers

- Fire Perimeter
- Surveyed Land Parcels
- Easements
- Land Dispositions
- Parks and Campgrounds
- Parks and Protected Areas
- First Nation Settlement Lands - Surveyed
- Interim Protected Settlement Lands
- Rivers & Streams
- Wetlands
- Lakes

1:250,000 NTS Map Series Numbers

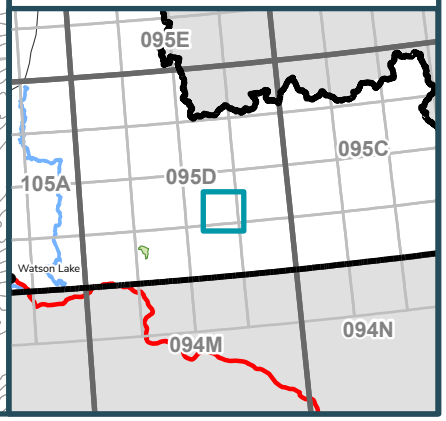

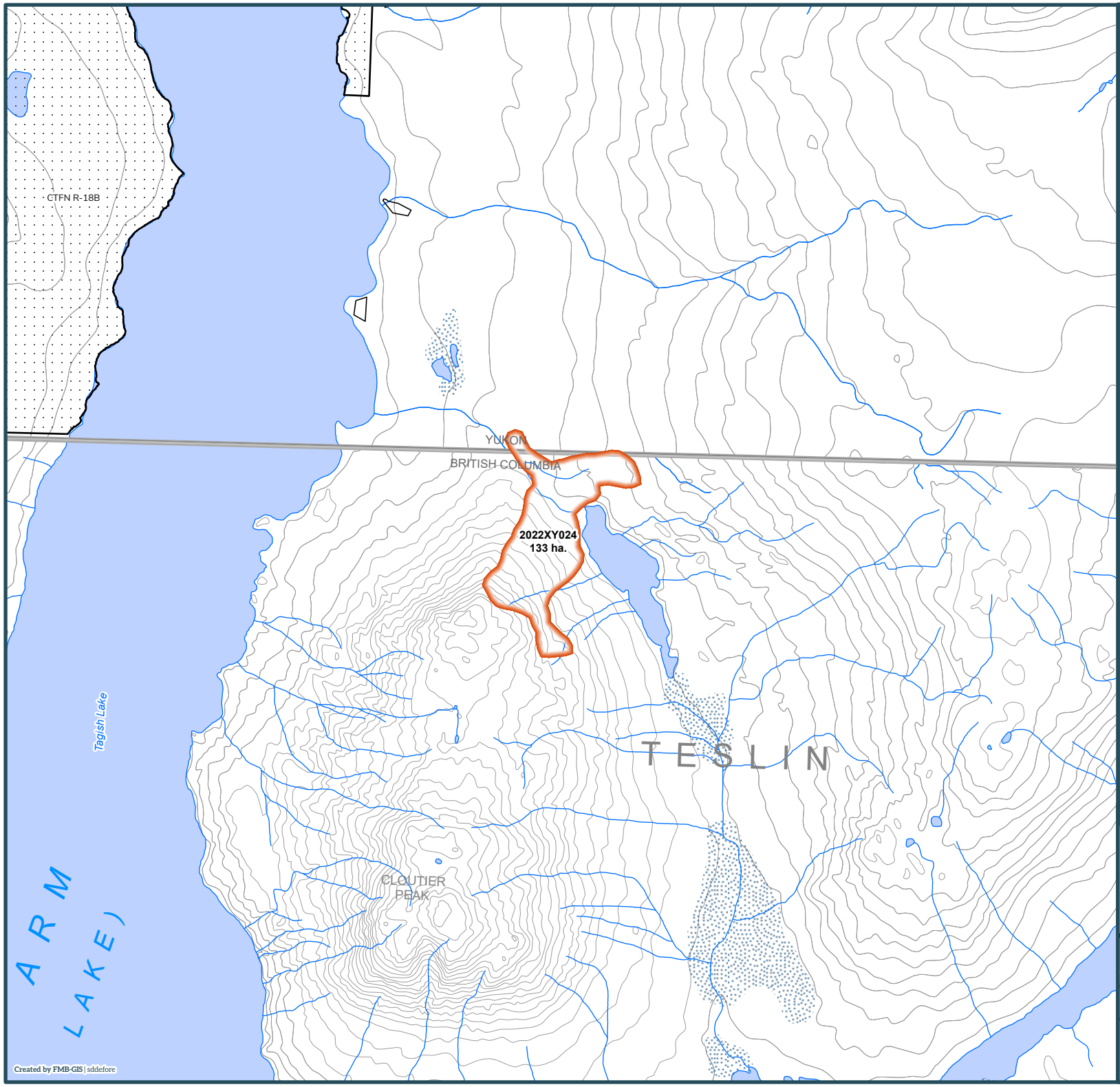

Yukon

2022 Wildland Fires

January 24, 2023

Fire District:
British Columbia

2022XY024

Scale: 1:50,000

0 1 2

Kilometres

Map Center: 134°7'18"W 59°59'32"N
NAD 1983 Yukon Albers

- Fire Perimeter
- Surveyed Land Parcels
- Easements
- Land Dispositions
- Parks and Campgrounds
- Parks and Protected Areas
- First Nation Settlement Lands - Surveyed
- Interim Protected Settlement Lands
- Rivers & Streams
- Wetlands
- Lakes
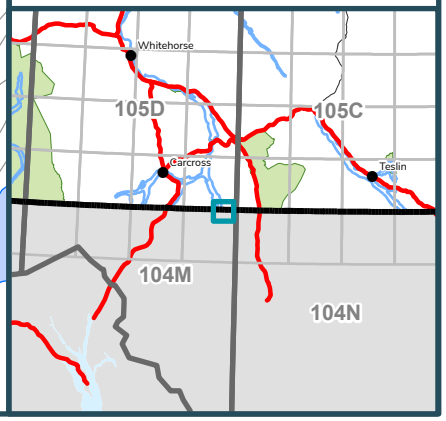
1:250,000 NTS Map Series Numbers