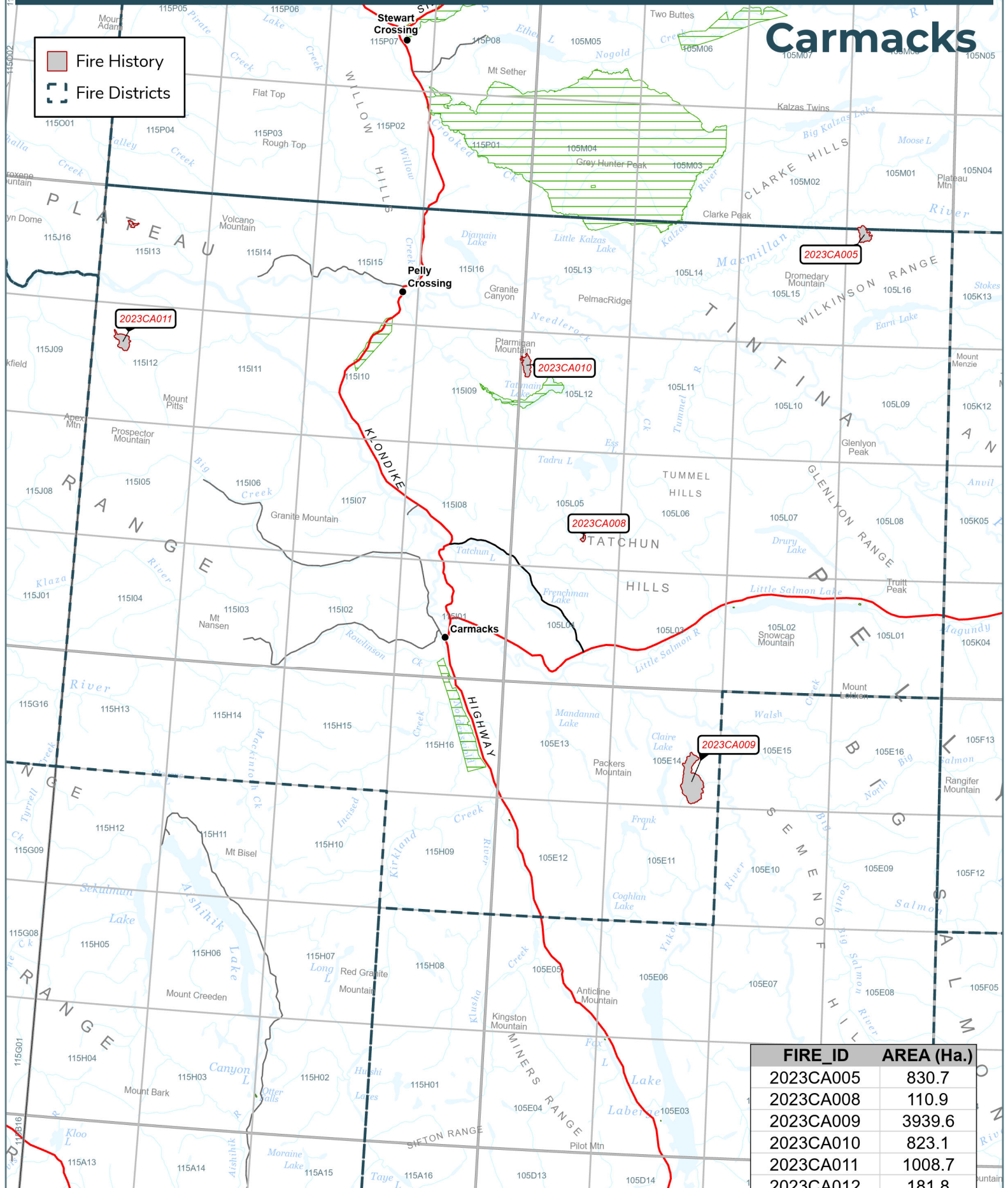


Carmacks

Fire History
 Fire Districts



FIRE_ID	AREA (Ha.)
2023CA005	830.7
2023CA008	110.9
2023CA009	3939.6
2023CA010	823.1
2023CA011	1008.7
2023CA012	181.8

2023 Wildland Fires













May 2, 2024

Fire District:
Carmacks

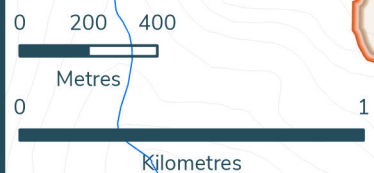
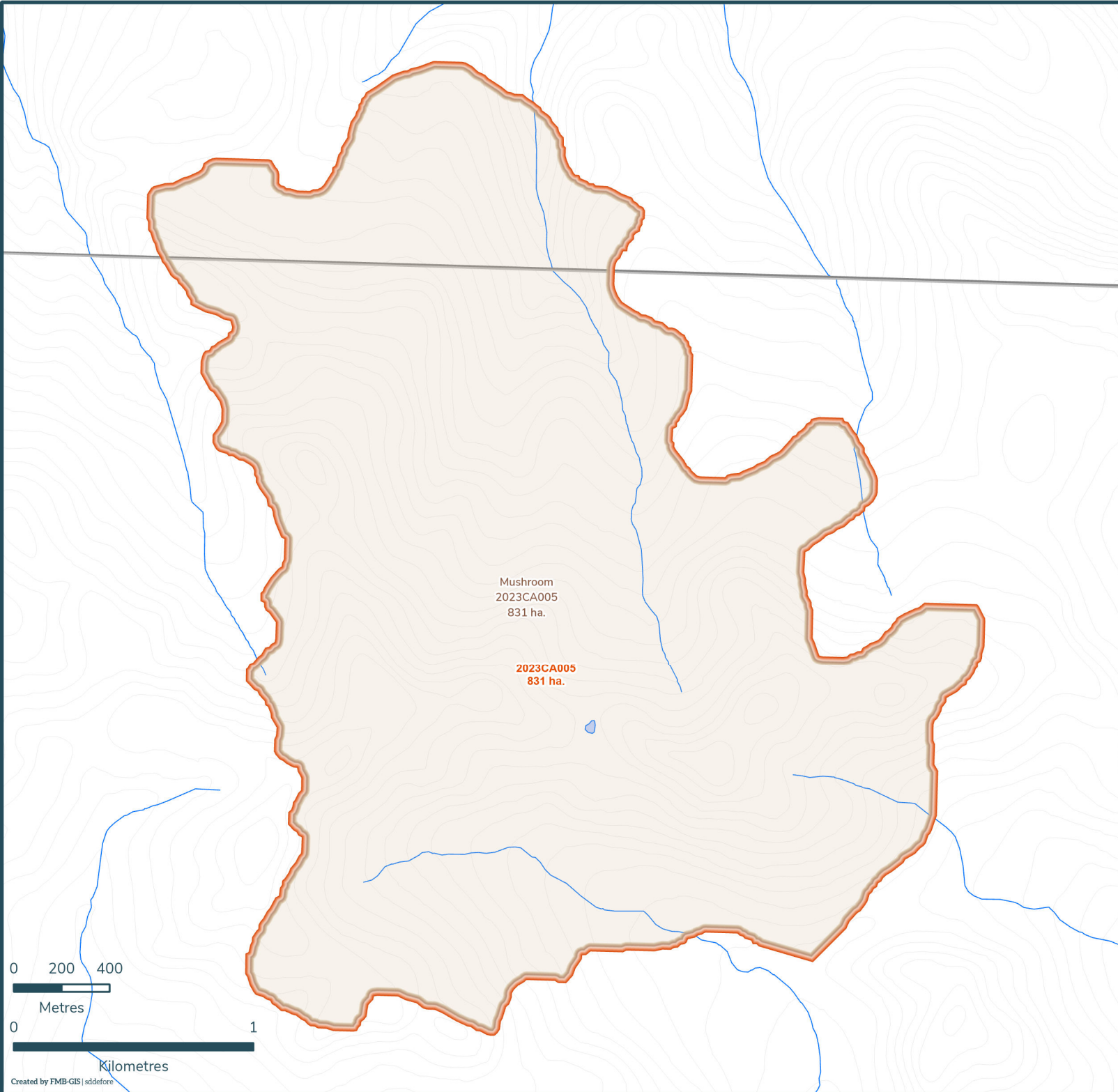
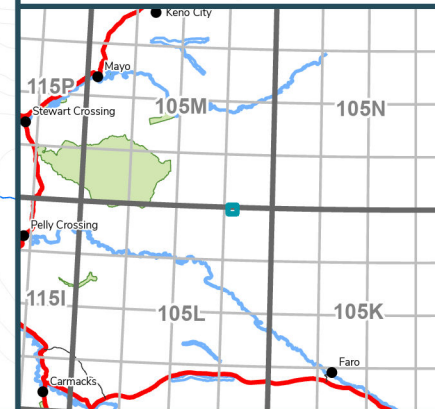
2023CA005

Scale: 1:22,000

Map Center: 134°24'49"W 62°59'23"N
NAD 1983 Yukon Albers

-  Fire Perimeter
-  Designated Morel Mushroom Areas
-  Surveyed Land Parcels
-  Easements
-  Land Dispositions
-  Parks and Campgrounds
-  Parks and Protected Areas
-  First Nation Settlement Lands - Surveyed
-  Interim Protected Settlement Lands
-  Rivers & Streams
-  Wetlands
-  Lakes

1:250,000 NTS Map Series Numbers



2023 Wildland Fires

May 2, 2024

Fire District:
Carmacks

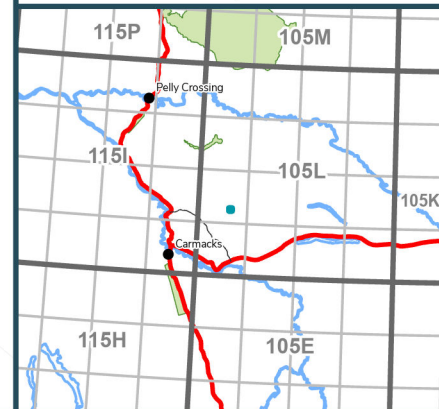
2023CA008

Scale: 1:9,000


Map Center: 135°40'15"W 62°18'55"N
NAD 1983 Yukon Albers

- Fire Perimeter
- Designated Morel Mushroom Areas
- Surveyed Land Parcels
- Easements
- Land Dispositions
- Parks and Campgrounds
- Parks and Protected Areas
- First Nation Settlement Lands - Surveyed
- Interim Protected Settlement Lands
- Rivers & Streams
- Wetlands
- Lakes

1:250,000 NTS Map Series Numbers



Mushroom
2023CA008
111 ha.
2023CA008
111 ha.



2023 Wildland Fires

May 2, 2024

Fire District:
Carmacks

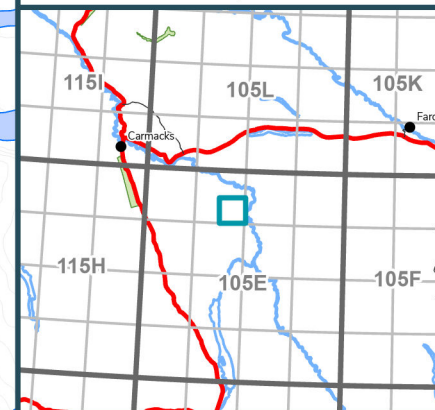
2023CA009

Scale: 1:65,000

Map Center: 135°7'18"W 61°48'43"N
NAD 1983 Yukon Albers

- Fire Perimeter
- Designated Morel Mushroom Areas
- Surveyed Land Parcels
- Easements
- Land Dispositions
- Parks and Campgrounds
- Parks and Protected Areas
- First Nation Settlement Lands - Surveyed
- Interim Protected Settlement Lands
- Rivers & Streams
- Wetlands
- Lakes

1:250,000 NTS Map Series Numbers



2023 Wildland Fires













May 2, 2024

Fire District:
Carmacks

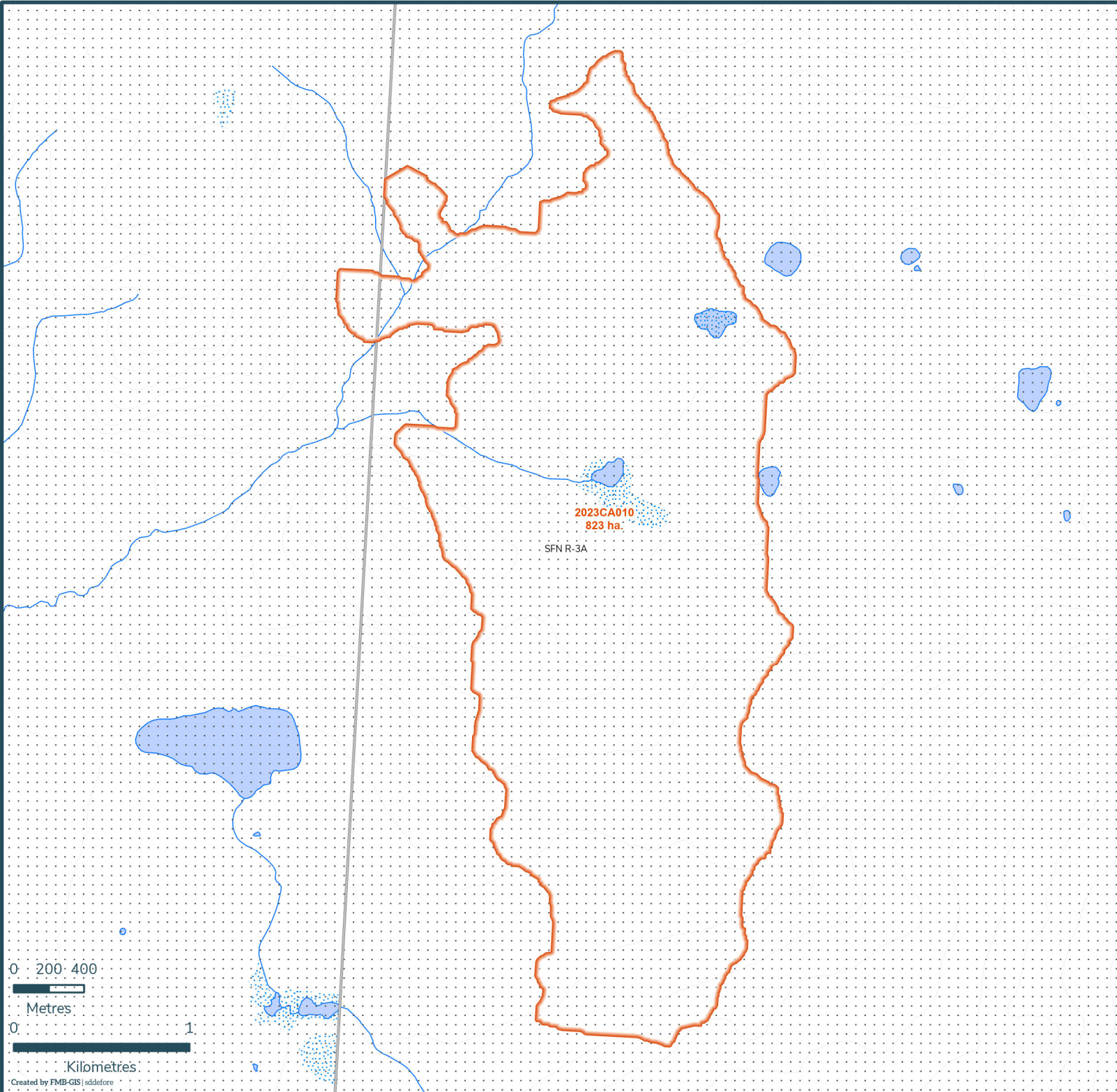
2023CA010

Scale: 1:30,000

Map Center: 135°58'40"W 62°40'43"N
NAD 1983 Yukon Albers

-  Fire Perimeter
-  Designated Morel Mushroom Areas
-  Surveyed Land Parcels
-  Easements
-  Land Dispositions
-  Parks and Campgrounds
-  Parks and Protected Areas
-  First Nation Settlement Lands - Surveyed
-  Interim Protected Settlement Lands
-  Rivers & Streams
-  Wetlands
-  Lakes

1:250,000 NTS Map Series Numbers



0 200 400
Metres
0 1
Kilometres
Created by FMB-GIS | sld@fore

2023 Wildland Fires










May 2, 2024

Fire District:
Carmacks

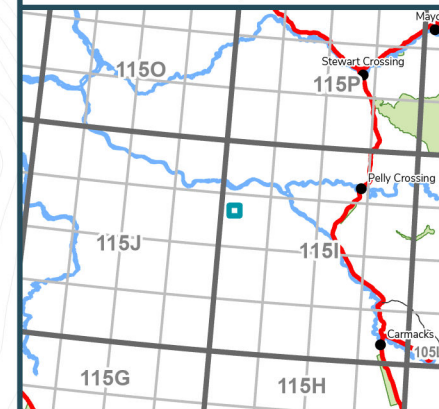
2023CA011

Scale: 1:27,000

Map Center: 137°51'48"W 62°40'19"N
NAD 1983 Yukon Albers

-  Fire Perimeter
-  Designated Morel Mushroom Areas
-  Surveyed Land Parcels
-  Easements
-  Land Dispositions
-  Parks and Campgrounds
-  Parks and Protected Areas
-  First Nation Settlement Lands - Surveyed
-  Interim Protected Settlement Lands
-  Rivers & Streams
-  Wetlands
-  Lakes

1:250,000 NTS Map Series Numbers



Mushroom
2023CA011
1009 ha.
2023CA011
1009 ha.

0 200 400

Metres

0 1

Kilometres

2023 Wildland Fires

May 2, 2024

Fire District:
Carmacks

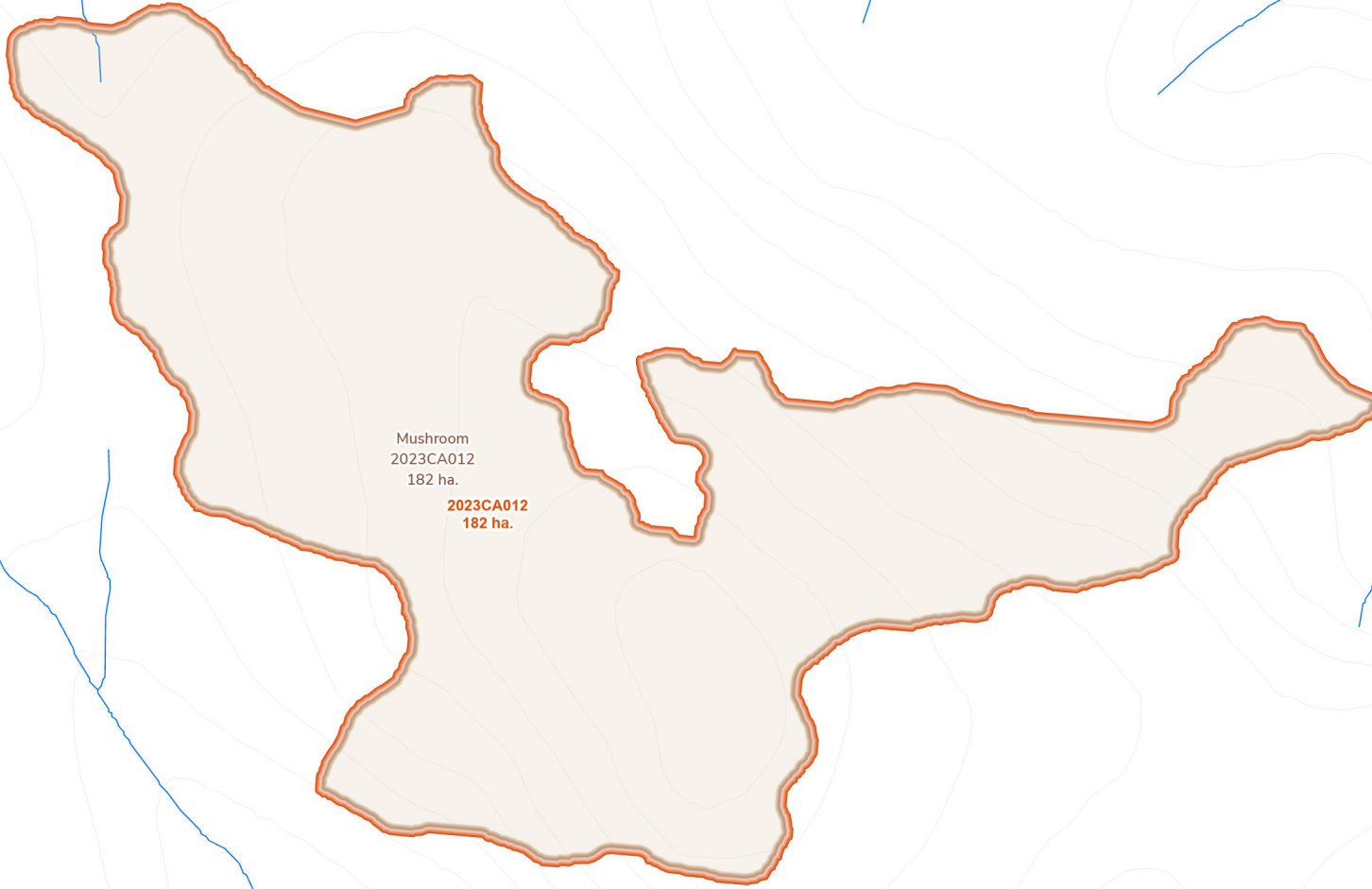
2023CA012

Scale: 1:14,000

Map Center: 137°51'24"W 62°55'17"N
NAD 1983 Yukon Albers

- Fire Perimeter
- Designated Morel Mushroom Areas
- Surveyed Land Parcels
- Easements
- Land Dispositions
- Parks and Campgrounds
- Parks and Protected Areas
- First Nation Settlement Lands - Surveyed
- Interim Protected Settlement Lands
- Rivers & Streams
- Wetlands
- Lakes

1:250,000 NTS Map Series Numbers



Mushroom
2023CA012
182 ha.
2023CA012
182 ha.

