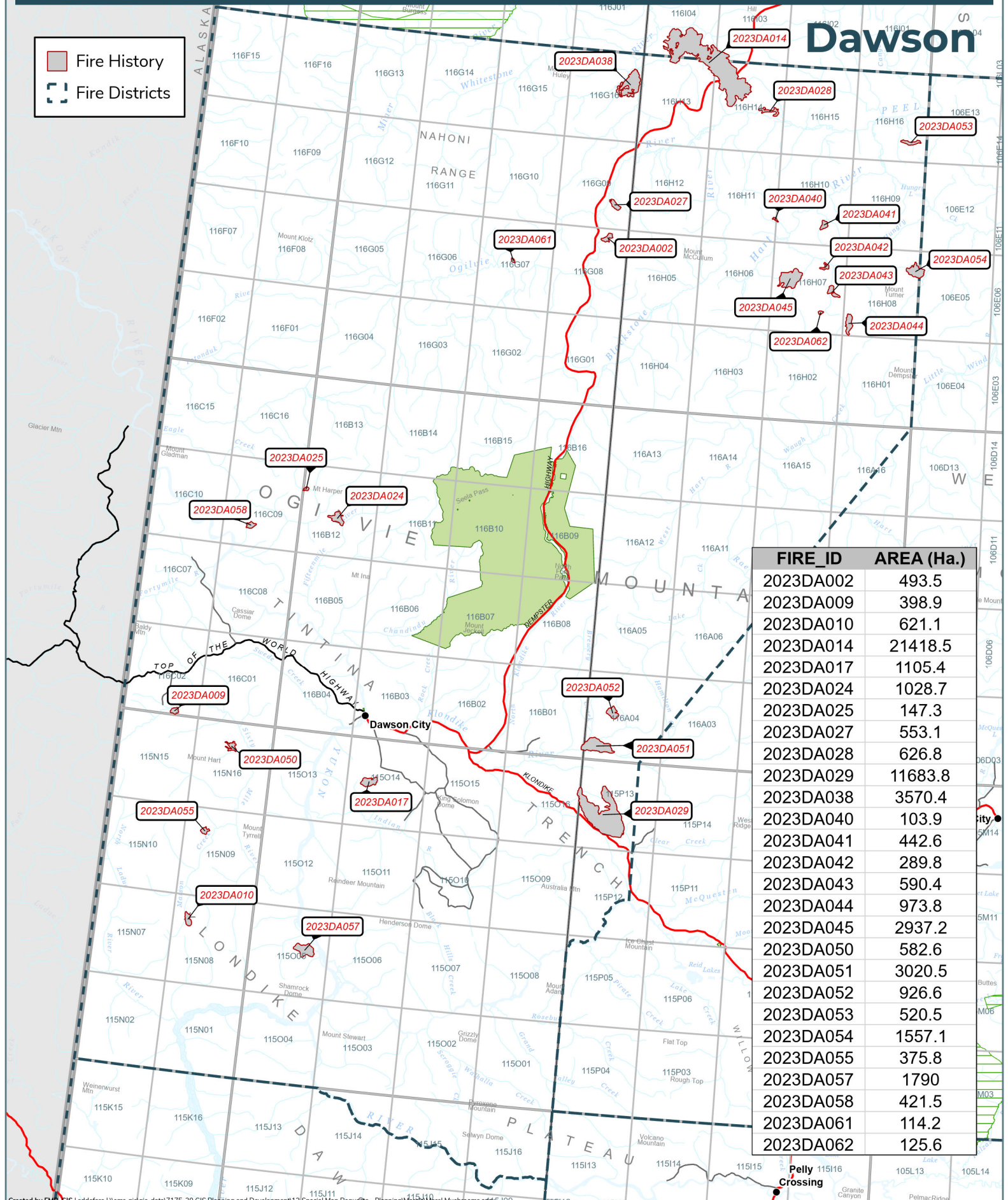


■ Fire History
 Fire Districts

Dawson



FIRE_ID	AREA (Ha.)
2023DA002	493.5
2023DA009	398.9
2023DA010	621.1
2023DA014	21418.5
2023DA017	1105.4
2023DA024	1028.7
2023DA025	147.3
2023DA027	553.1
2023DA028	626.8
2023DA029	11683.8
2023DA038	3570.4
2023DA040	103.9
2023DA041	442.6
2023DA042	289.8
2023DA043	590.4
2023DA044	973.8
2023DA045	2937.2
2023DA050	582.6
2023DA051	3020.5
2023DA052	926.6
2023DA053	520.5
2023DA054	1557.1
2023DA055	375.8
2023DA057	1790
2023DA058	421.5
2023DA061	114.2
2023DA062	125.6

2023 Wildland Fires

May 2, 2024

Fire District:
Dawson

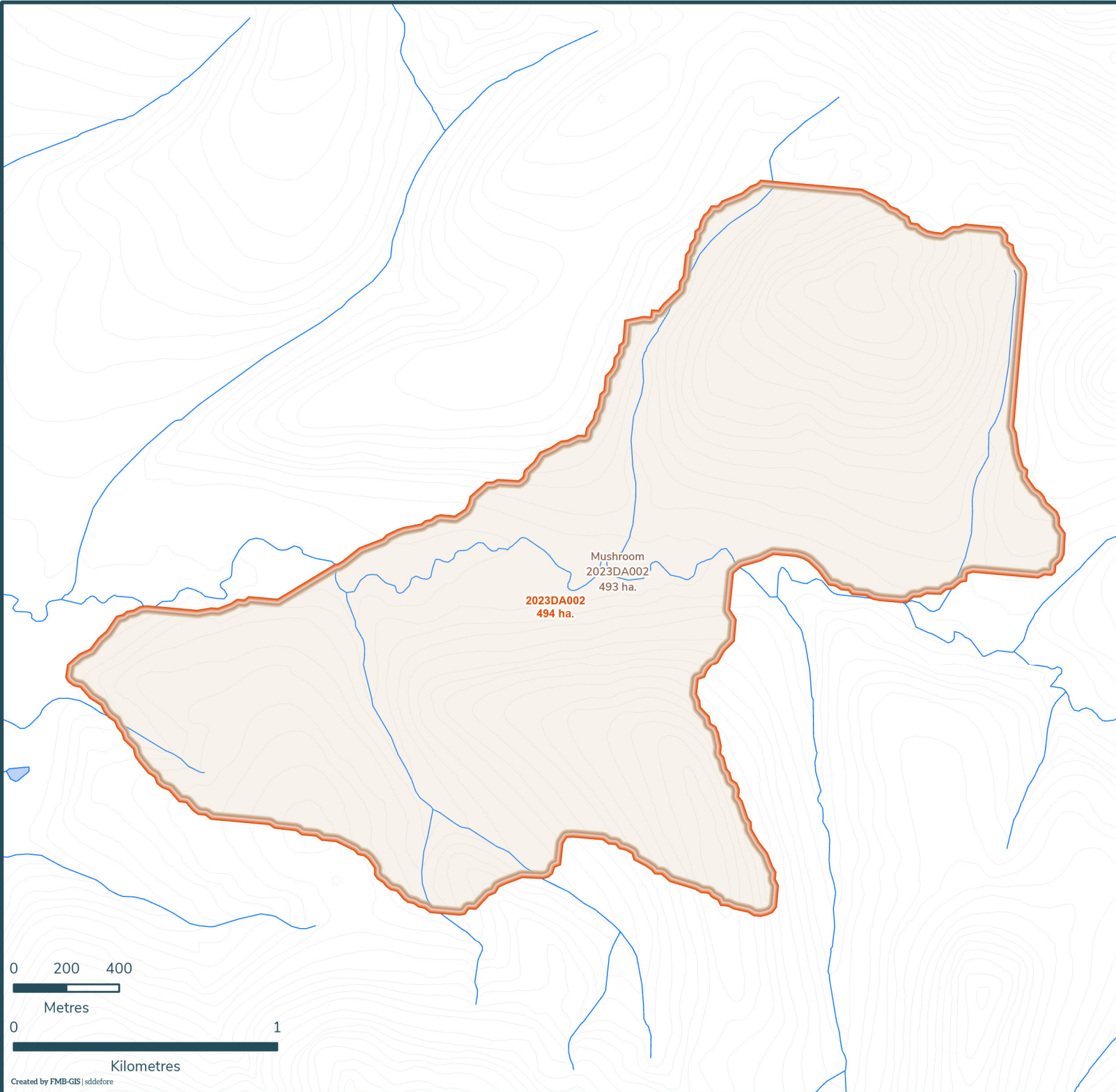
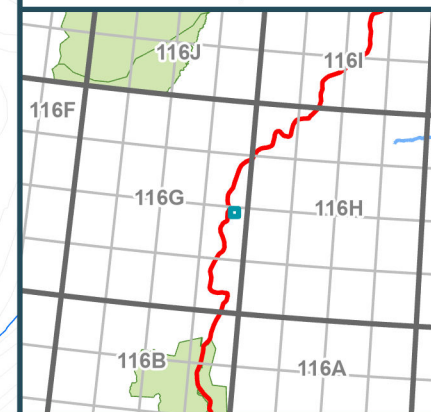
2023DA002

Scale: 1:20,000

Map Center: 138°8'43"W 65°28'29"N
NAD 1983 Yukon Albers

- Fire Perimeter
- Designated Morel Mushroom Areas
- Surveyed Land Parcels
- Easements
- Land Dispositions
- Parks and Campgrounds
- Parks and Protected Areas
- First Nation Settlement Lands - Surveyed
- Interim Protected Settlement Lands
- Rivers & Streams
- Wetlands
- Lakes

1:250,000 NTS Map Series Numbers



0 200 400
Metres

0 1
Kilometres

2023 Wildland Fires

May 2, 2024

Fire District:
Dawson

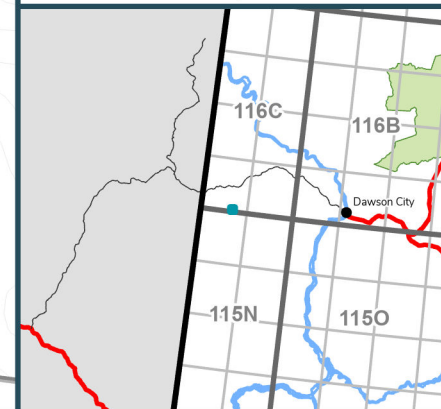
2023DA009

Scale: 1:14,000

Map Center: 140°39'31"W 64°0'38"N
NAD 1983 Yukon Albers

- Fire Perimeter
- Designated Morel Mushroom Areas
- Surveyed Land Parcels
- Easements
- Land Dispositions
- Parks and Campgrounds
- Parks and Protected Areas
- First Nation Settlement Lands - Surveyed
- Interim Protected Settlement Lands
- Rivers & Streams
- Wetlands
- Lakes

1:250,000 NTS Map Series Numbers



0 200 400

Metres

0

115N15h

1

Kilometres

2023 Wildland Fires

May 2, 2024

Fire District:
Dawson

2023DA010

Scale: 1:24,000

Map Center: 140°24'10"W 63°25'58"N
NAD 1983 Yukon Albers

- Fire Perimeter
- Designated Morel Mushroom Areas
- Surveyed Land Parcels
- Easements
- Land Dispositions
- Parks and Campgrounds
- Parks and Protected Areas
- First Nation Settlement Lands - Surveyed
- Interim Protected Settlement Lands
- Rivers & Streams
- Wetlands
- Lakes

1:250,000 NTS Map Series Numbers



Dawson

Mushroom
2023DA010
621 ha.

2023DA010
621 ha.

0 200 400

Metres

0 1

Kilometres

2023 Wildland Fires

May 2, 2024

Fire District:
Dawson

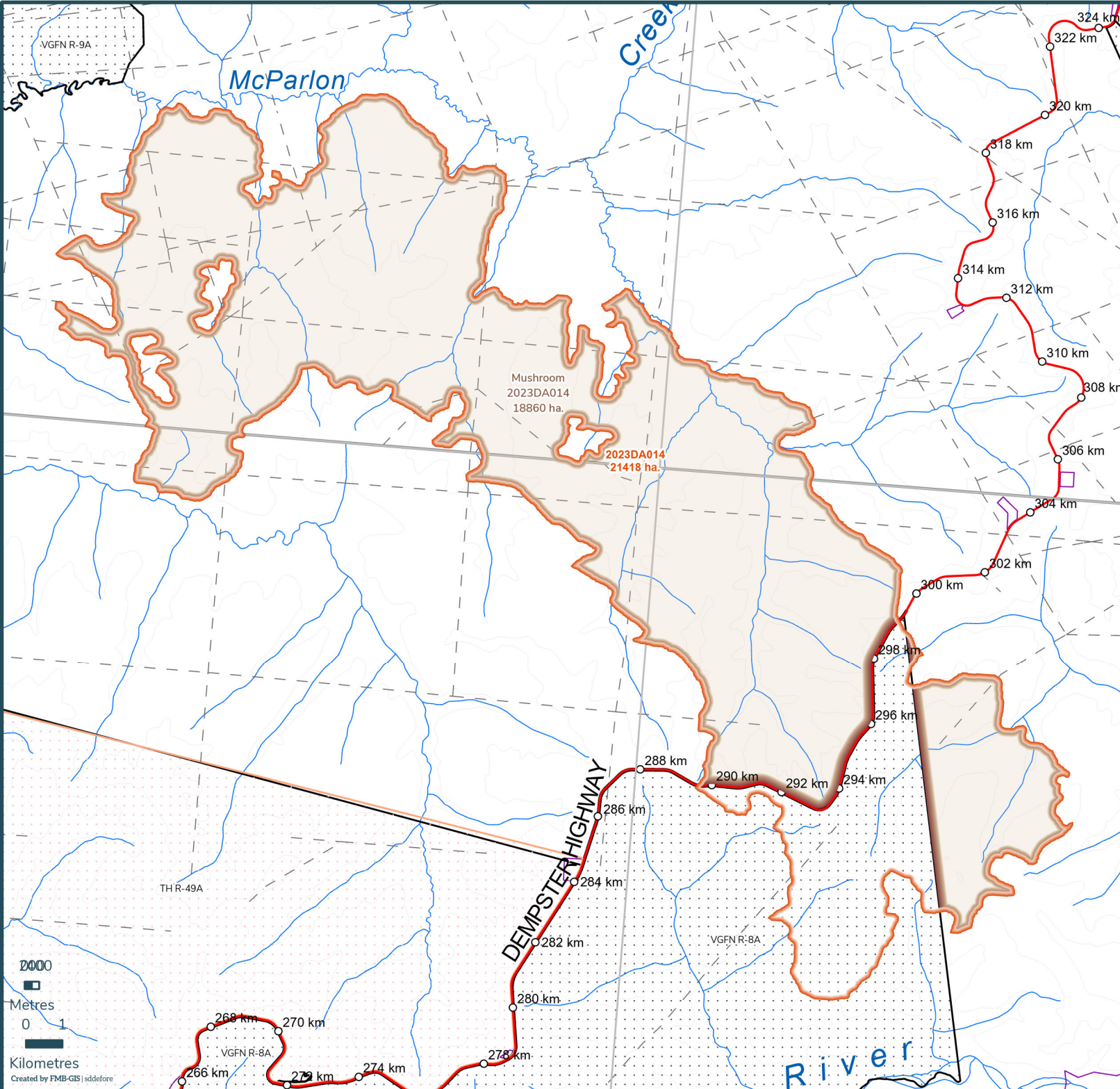
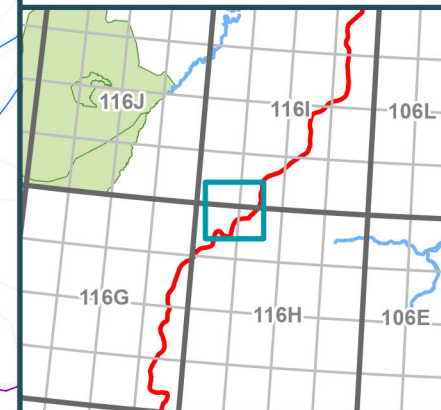
2023DA014

Scale: 1:144,000

Map Center: 137°33'14"W 65°58'44"N
NAD 1983 Yukon Albers

- Fire Perimeter
- Designated Morel Mushroom Areas
- Surveyed Land Parcels
- Easements
- Land Dispositions
- Parks and Campgrounds
- Parks and Protected Areas
- First Nation Settlement Lands - Surveyed
- Interim Protected Settlement Lands
- Rivers & Streams
- Wetlands
- Lakes

1:250,000 NTS Map Series Numbers



2023 Wildland Fires

May 2, 2024

Fire District:
Dawson

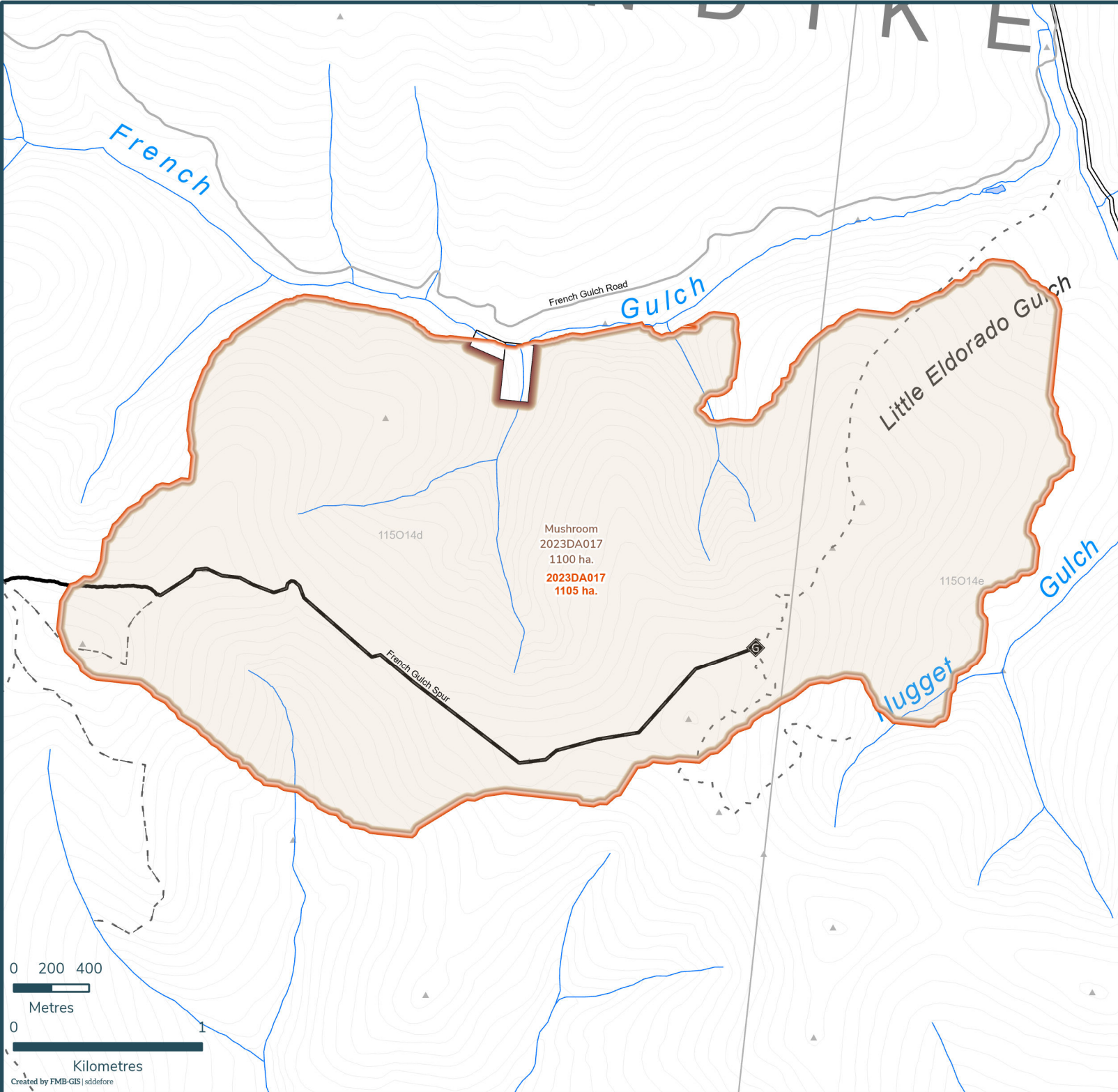
2023DA017

Scale: 1:28,000

Map Center: 139°21'30"W 63°52'34"N
NAD 1983 Yukon Albers

- Fire Perimeter
- Designated Morel Mushroom Areas
- Surveyed Land Parcels
- Easements
- Land Dispositions
- Parks and Campgrounds
- Parks and Protected Areas
- First Nation Settlement Lands - Surveyed
- Interim Protected Settlement Lands
- Rivers & Streams
- Wetlands
- Lakes

1:250,000 NTS Map Series Numbers



0 200 400
Metres

0 1
Kilometres

2023 Wildland Fires

May 2, 2024

Fire District:
Dawson

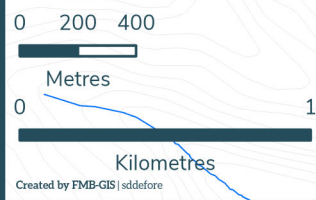
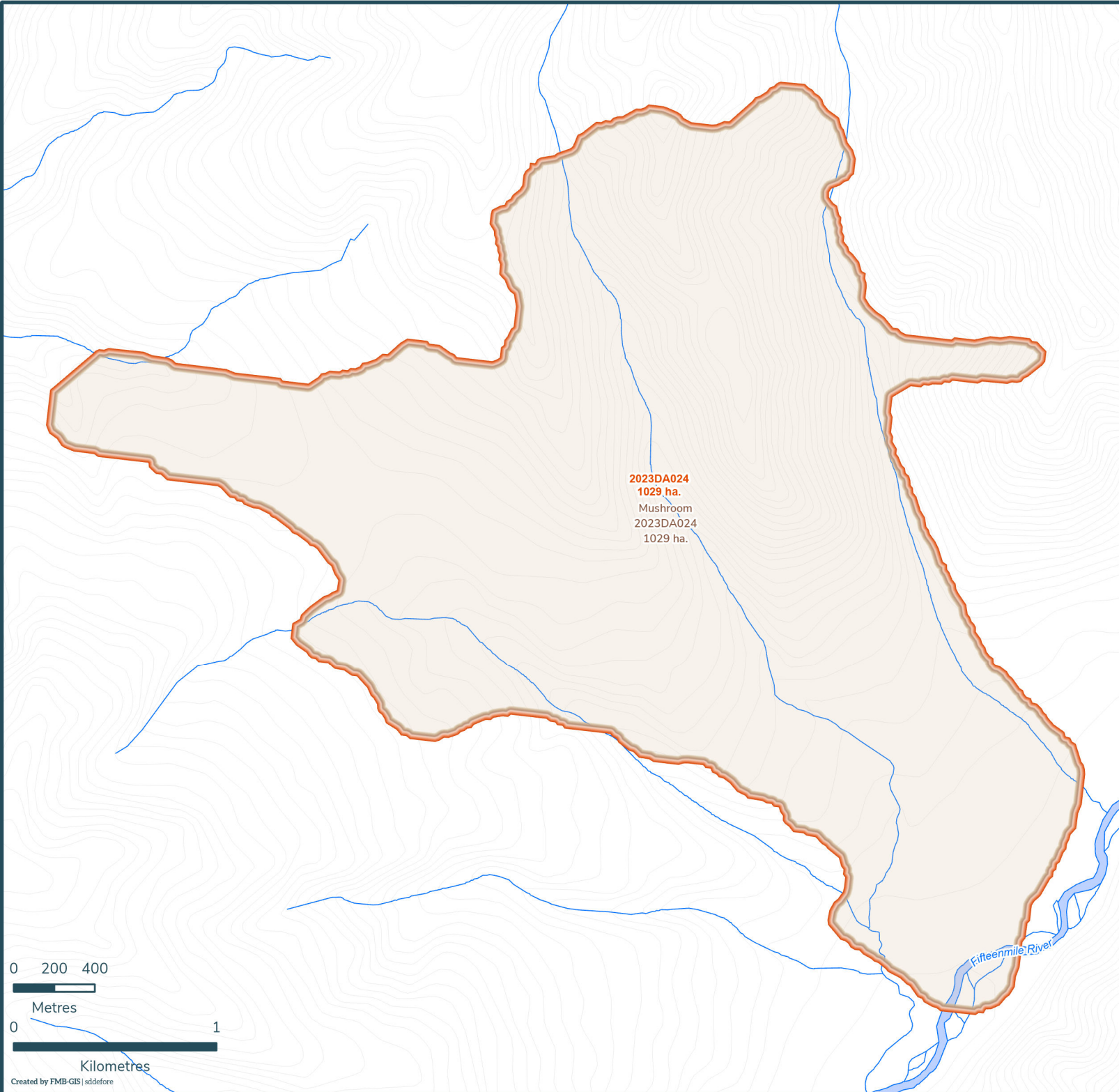
2023DA024

Scale: 1:26,000

Map Center: 139°45'52"W 64°36'26"N
NAD 1983 Yukon Albers

- Fire Perimeter
- Designated Morel Mushroom Areas
- Surveyed Land Parcels
- Easements
- Land Dispositions
- Parks and Campgrounds
- Parks and Protected Areas
- First Nation Settlement Lands - Surveyed
- Interim Protected Settlement Lands
- Rivers & Streams
- Wetlands
- Lakes

1:250,000 NTS Map Series Numbers



2023 Wildland Fires

May 2, 2024

Fire District:
Dawson

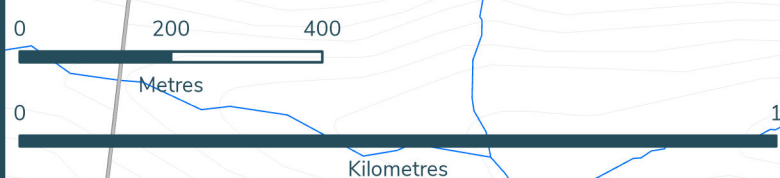
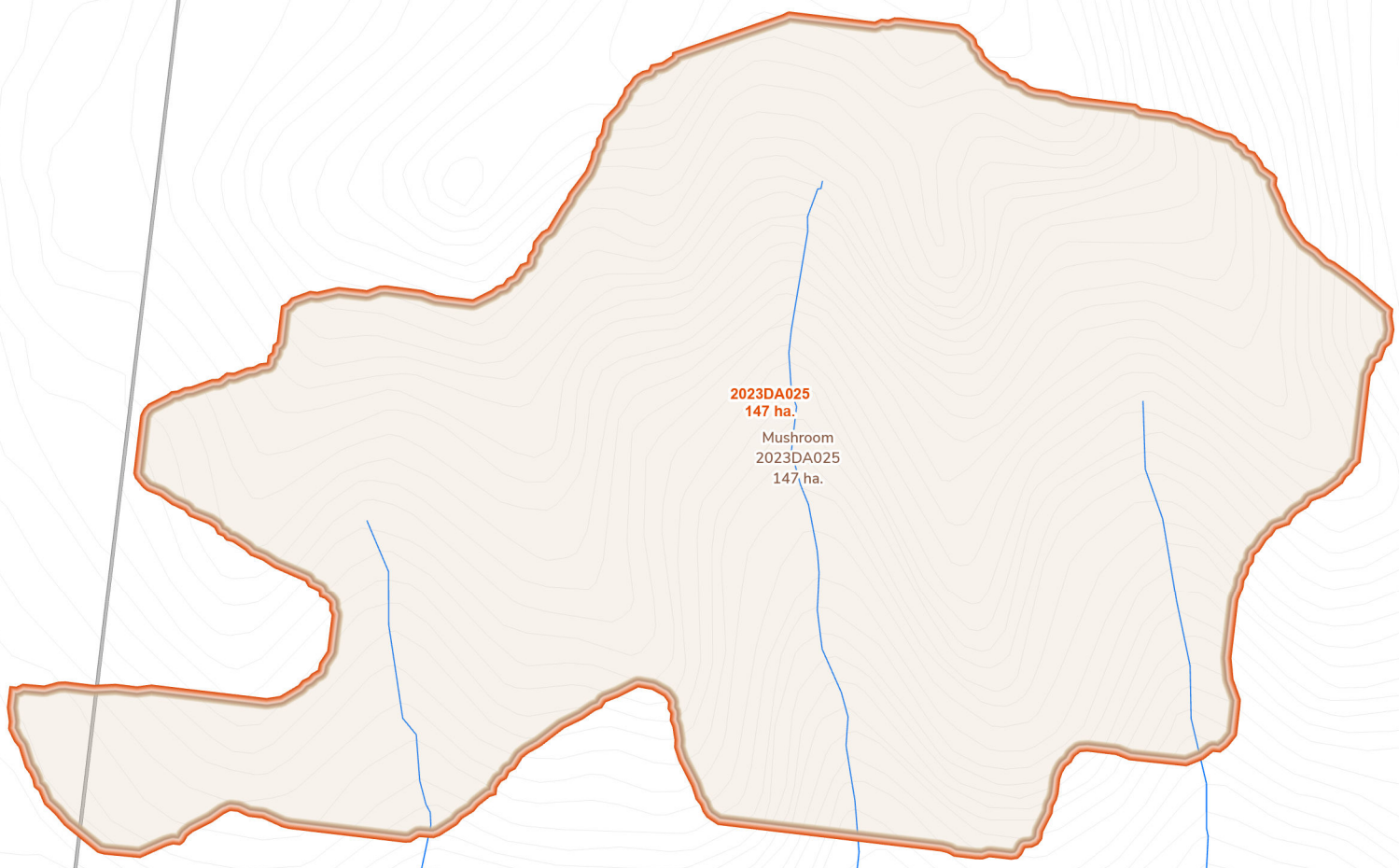
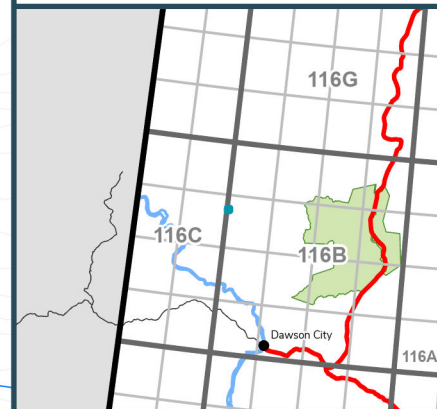
2023DA025

Scale: 1:10,000

Map Center: 139°58'59"W 64°40'51"N
NAD 1983 Yukon Albers

- Fire Perimeter
- Designated Morel Mushroom Areas
- Surveyed Land Parcels
- Easements
- Land Dispositions
- Parks and Campgrounds
- Parks and Protected Areas
- First Nation Settlement Lands - Surveyed
- Interim Protected Settlement Lands
- Rivers & Streams
- Wetlands
- Lakes

1:250,000 NTS Map Series Numbers



2023 Wildland Fires

May 2, 2024

Fire District:
Dawson

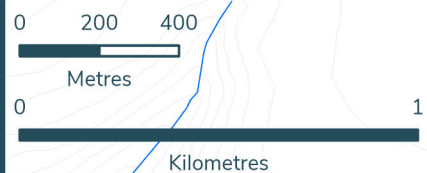
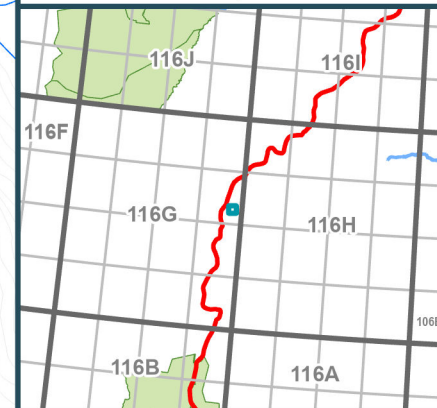
2023DA027

Scale: 1:19,000

Map Center: 138°6'27"W 65°34'10"N
NAD 1983 Yukon Albers

- Fire Perimeter
- Designated Morel Mushroom Areas
- Surveyed Land Parcels
- Easements
- Land Dispositions
- Parks and Campgrounds
- Parks and Protected Areas
- First Nation Settlement Lands - Surveyed
- Interim Protected Settlement Lands
- Rivers & Streams
- Wetlands
- Lakes

1:250,000 NTS Map Series Numbers



2023 Wildland Fires

May 2, 2024

Fire District:
Dawson

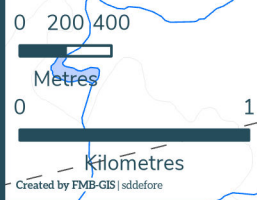
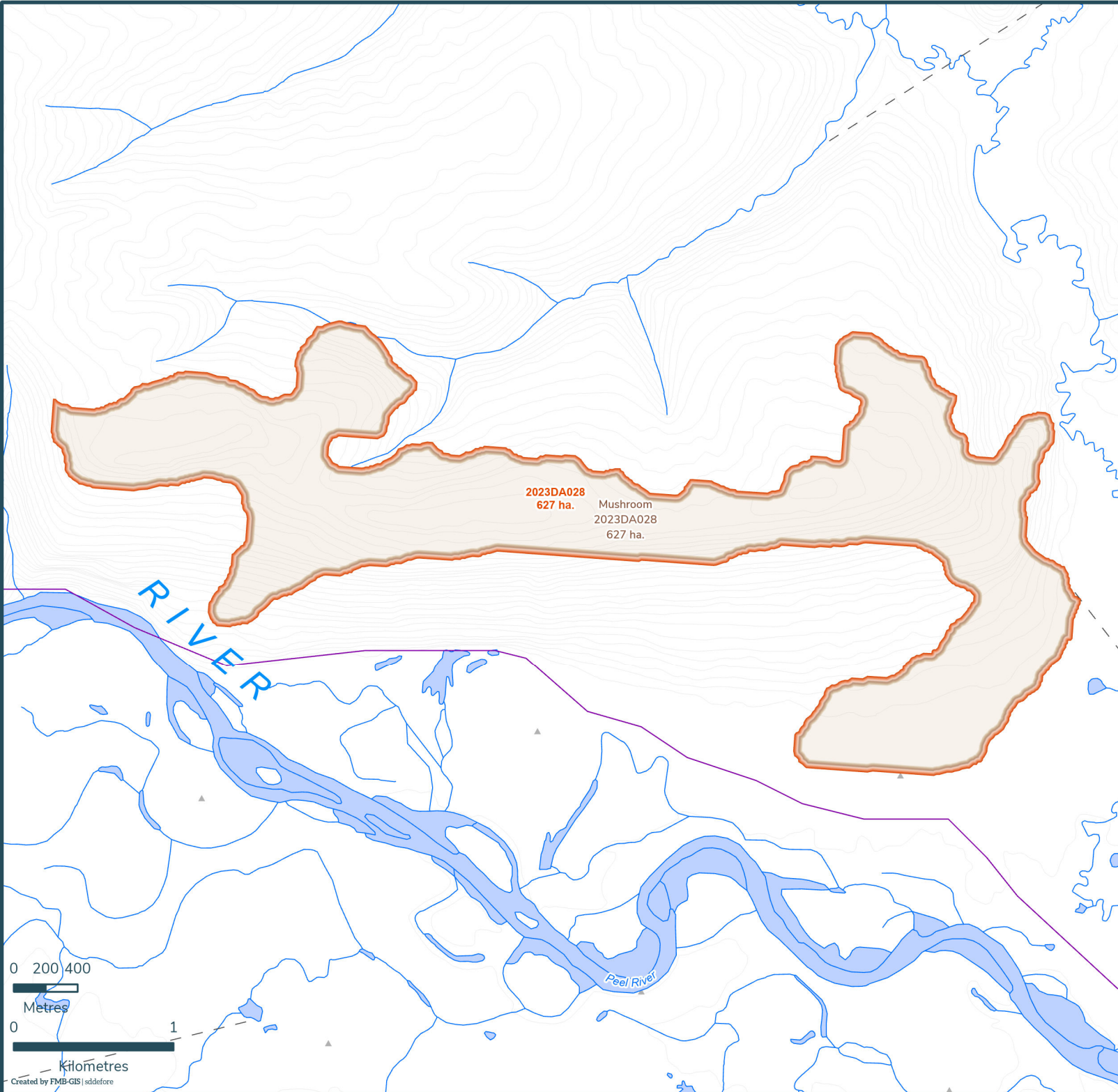
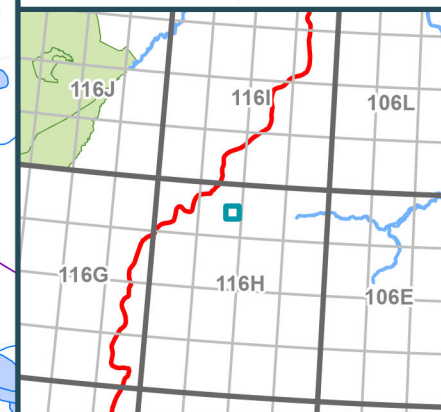
2023DA028

Scale: 1:33,000

Map Center: 137°6'23"W 65°51'59"N
NAD 1983 Yukon Albers

- Fire Perimeter
- Designated Morel Mushroom Areas
- Surveyed Land Parcels
- Easements
- Land Dispositions
- Parks and Campgrounds
- Parks and Protected Areas
- First Nation Settlement Lands - Surveyed
- Interim Protected Settlement Lands
- Rivers & Streams
- Wetlands
- Lakes

1:250,000 NTS Map Series Numbers



2023 Wildland Fires

May 2, 2024

Fire District:
Dawson

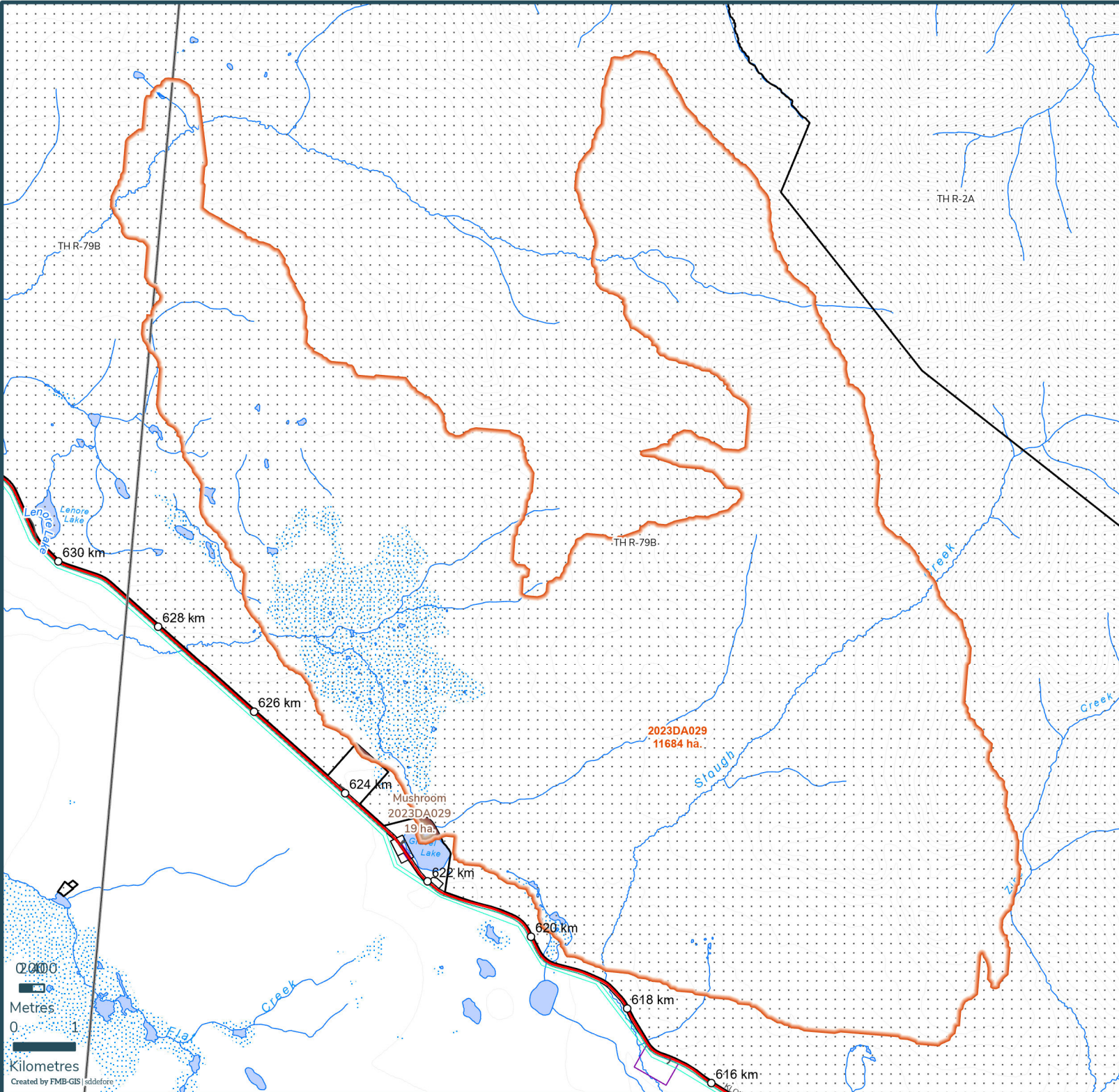
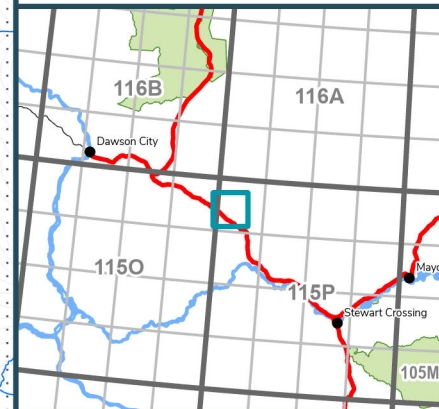
2023DA029

Scale: 1:86,000

Map Center: 137°51'23"W 63°51'18"N
NAD 1983 Yukon Albers

- Fire Perimeter
- Designated Morel Mushroom Areas
- Surveyed Land Parcels
- Easements
- Land Dispositions
- Parks and Campgrounds
- Parks and Protected Areas
- First Nation Settlement Lands - Surveyed
- Interim Protected Settlement Lands
- Rivers & Streams
- Wetlands
- Lakes

1:250,000 NTS Map Series Numbers



THR-79B

THR-2A

THR-79B

2023DA029
11684 ha.

Mushroom
2023DA029
19 ha.

0 1
Metres
0 1
Kilometres

Created by FMB-GIS sld@fore

2023 Wildland Fires

May 2, 2024

Fire District:
Dawson

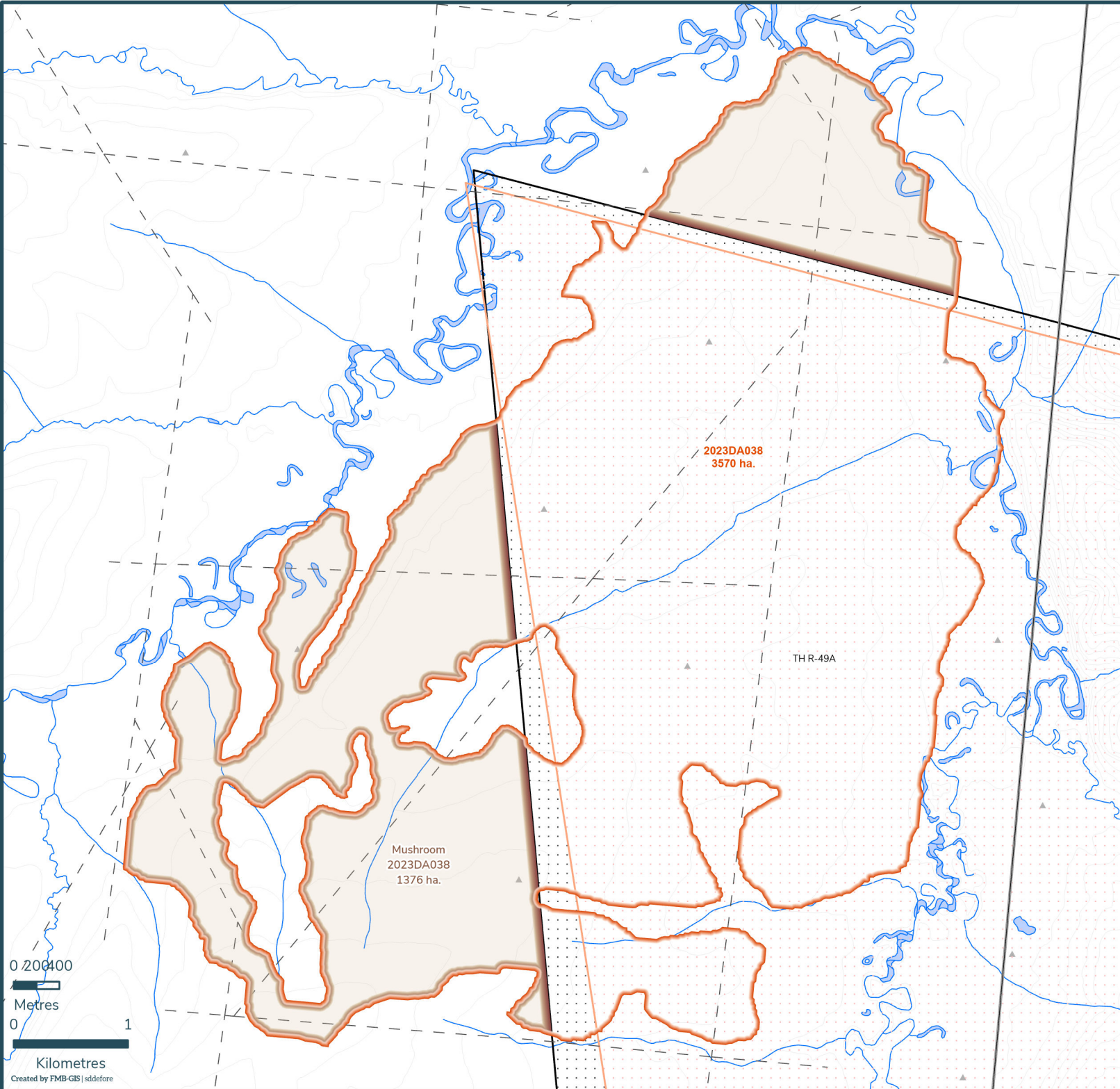
2023DA038

Scale: 1:46,000

Map Center: 138°5'28"W 65°54'55"N
NAD 1983 Yukon Albers

- Fire Perimeter
- Designated Morel Mushroom Areas
- Surveyed Land Parcels
- Easements
- Land Dispositions
- Parks and Campgrounds
- Parks and Protected Areas
- First Nation Settlement Lands - Surveyed
- Interim Protected Settlement Lands
- Rivers & Streams
- Wetlands
- Lakes

1:250,000 NTS Map Series Numbers



0 200 400
Metres
0 1
Kilometres
Created by FMB-GIS | sldefore

2023 Wildland Fires

May 2, 2024

Fire District:
Dawson

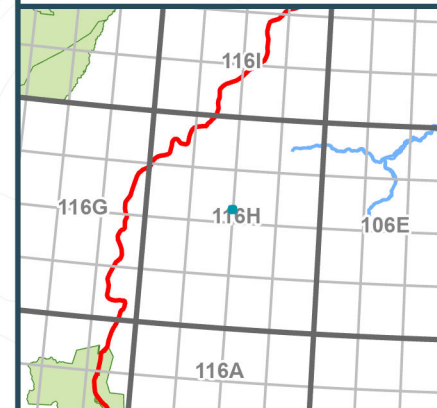
2023DA040

Scale: 1:10,000

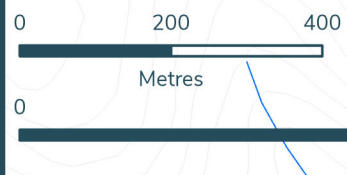
Map Center: 137°0'25"W 65°33'48"N
NAD 1983 Yukon Albers

- Fire Perimeter
- Designated Morel Mushroom Areas
- Surveyed Land Parcels
- Easements
- Land Dispositions
- Parks and Campgrounds
- Parks and Protected Areas
- First Nation Settlement Lands - Surveyed
- Interim Protected Settlement Lands
- Rivers & Streams
- Wetlands
- Lakes

1:250,000 NTS Map Series Numbers



2023DA040
104 ha.
Mushroom
2023DA040
104 ha.



2023 Wildland Fires

May 2, 2024

Fire District:
Dawson

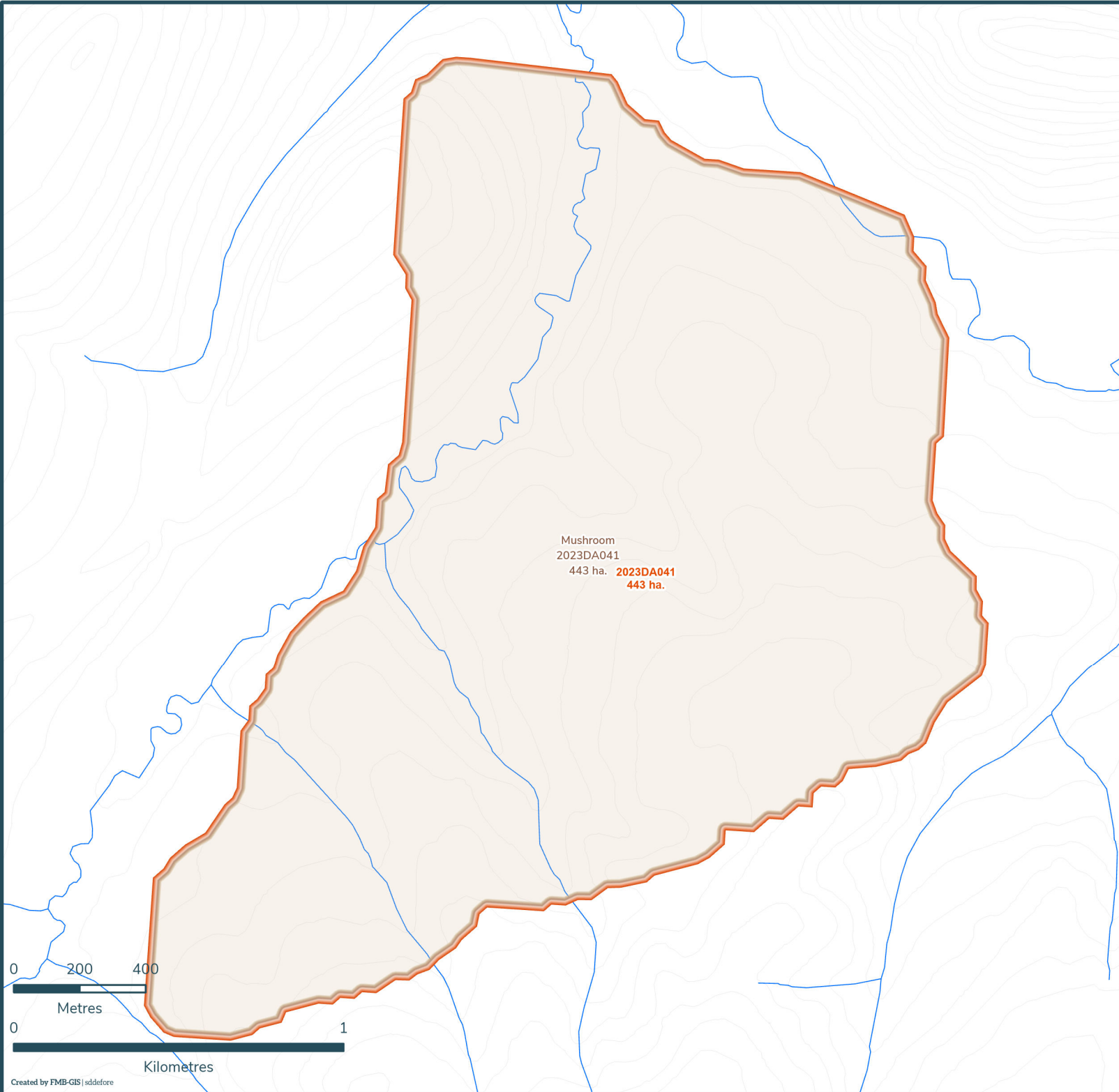
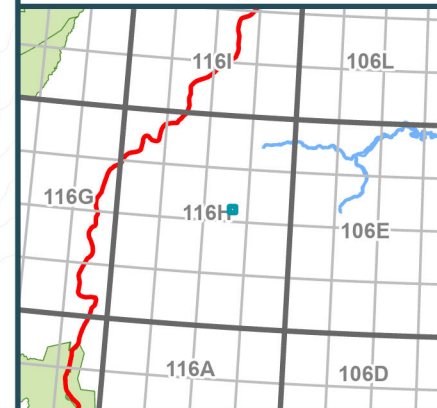
2023DA041

Scale: 1:16,000

Map Center: 136°40'22"W 65°33'27"N
NAD 1983 Yukon Albers

- Fire Perimeter
- Designated Morel Mushroom Areas
- Surveyed Land Parcels
- Easements
- Land Dispositions
- Parks and Campgrounds
- Parks and Protected Areas
- First Nation Settlement Lands - Surveyed
- Interim Protected Settlement Lands
- Rivers & Streams
- Wetlands
- Lakes

1:250,000 NTS Map Series Numbers



2023 Wildland Fires

May 2, 2024

Fire District:
Dawson

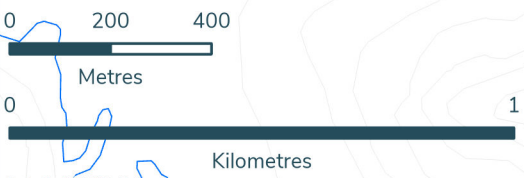
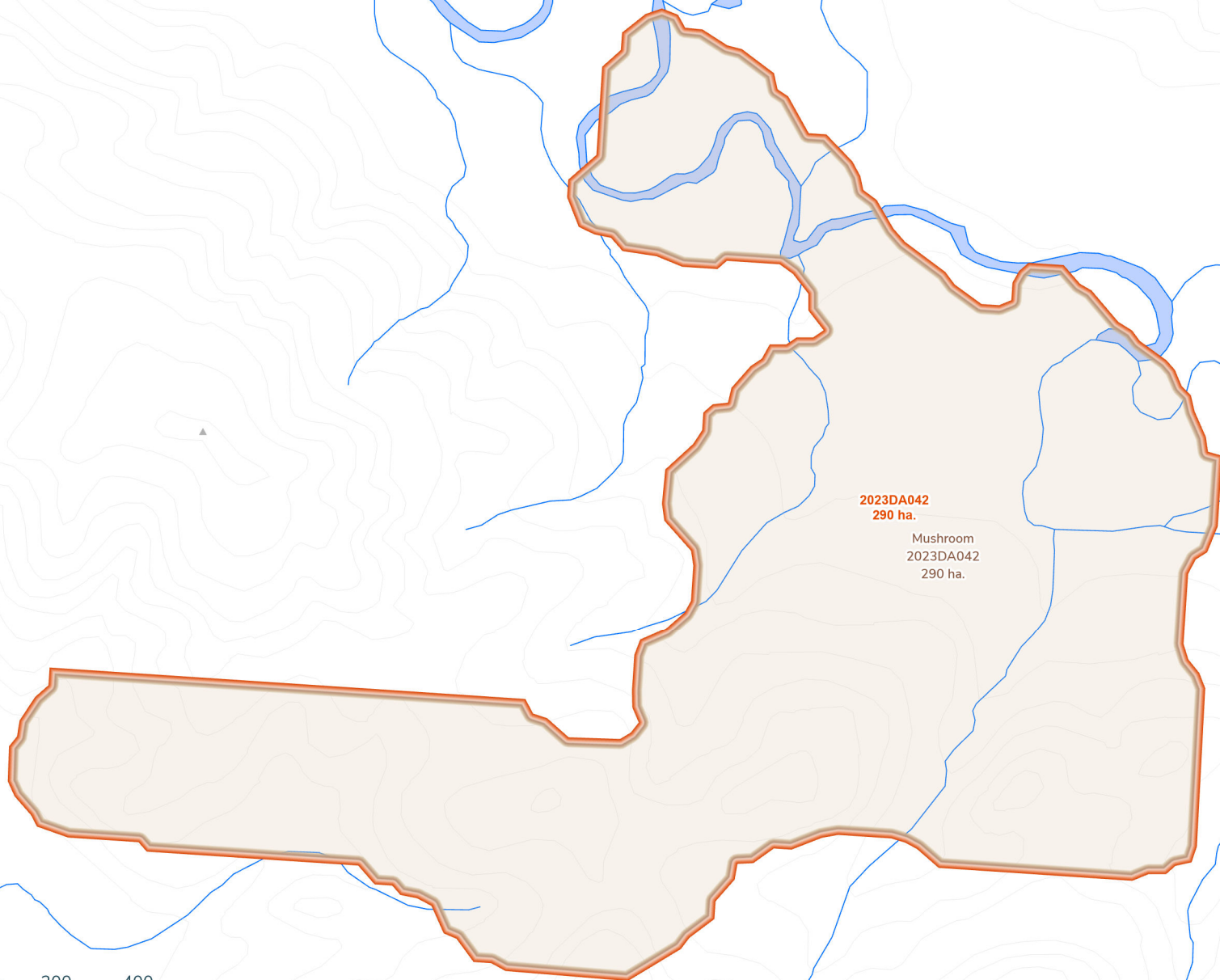
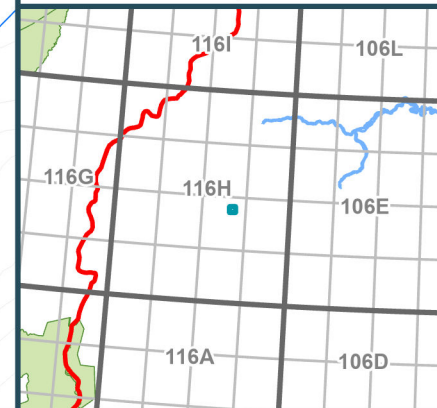
2023DA042

Scale: 1:15,000

Map Center: 136°39'5"W 65°26'31"N
NAD 1983 Yukon Albers

- Fire Perimeter
- Designated Morel Mushroom Areas
- Surveyed Land Parcels
- Easements
- Land Dispositions
- Parks and Campgrounds
- Parks and Protected Areas
- First Nation Settlement Lands - Surveyed
- Interim Protected Settlement Lands
- Rivers & Streams
- Wetlands
- Lakes

1:250,000 NTS Map Series Numbers



2023 Wildland Fires

May 2, 2024

Fire District:
Dawson

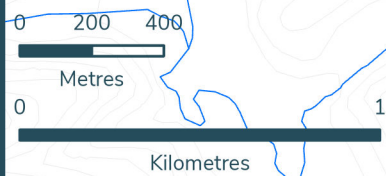
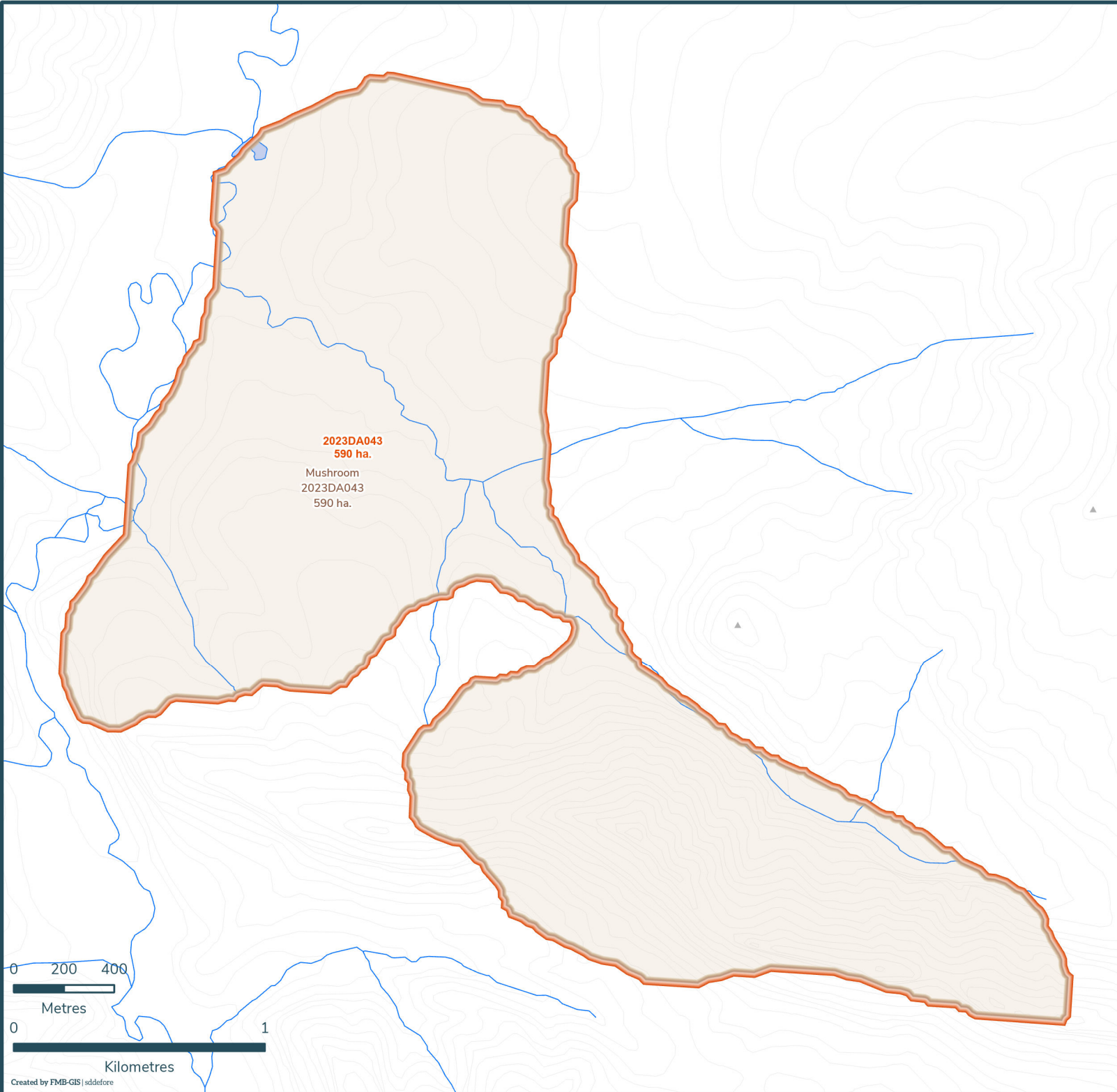
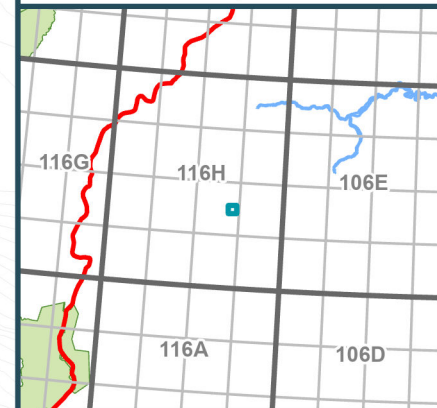
2023DA043

Scale: 1:21,000

Map Center: 136°34'36"W 65°22'20"N
NAD 1983 Yukon Albers

- Fire Perimeter
- Designated Morel Mushroom Areas
- Surveyed Land Parcels
- Easements
- Land Dispositions
- Parks and Campgrounds
- Parks and Protected Areas
- First Nation Settlement Lands - Surveyed
- Interim Protected Settlement Lands
- Rivers & Streams
- Wetlands
- Lakes

1:250,000 NTS Map Series Numbers



2023 Wildland Fires

May 2, 2024

Fire District:
Dawson

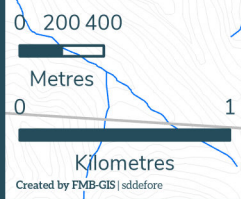
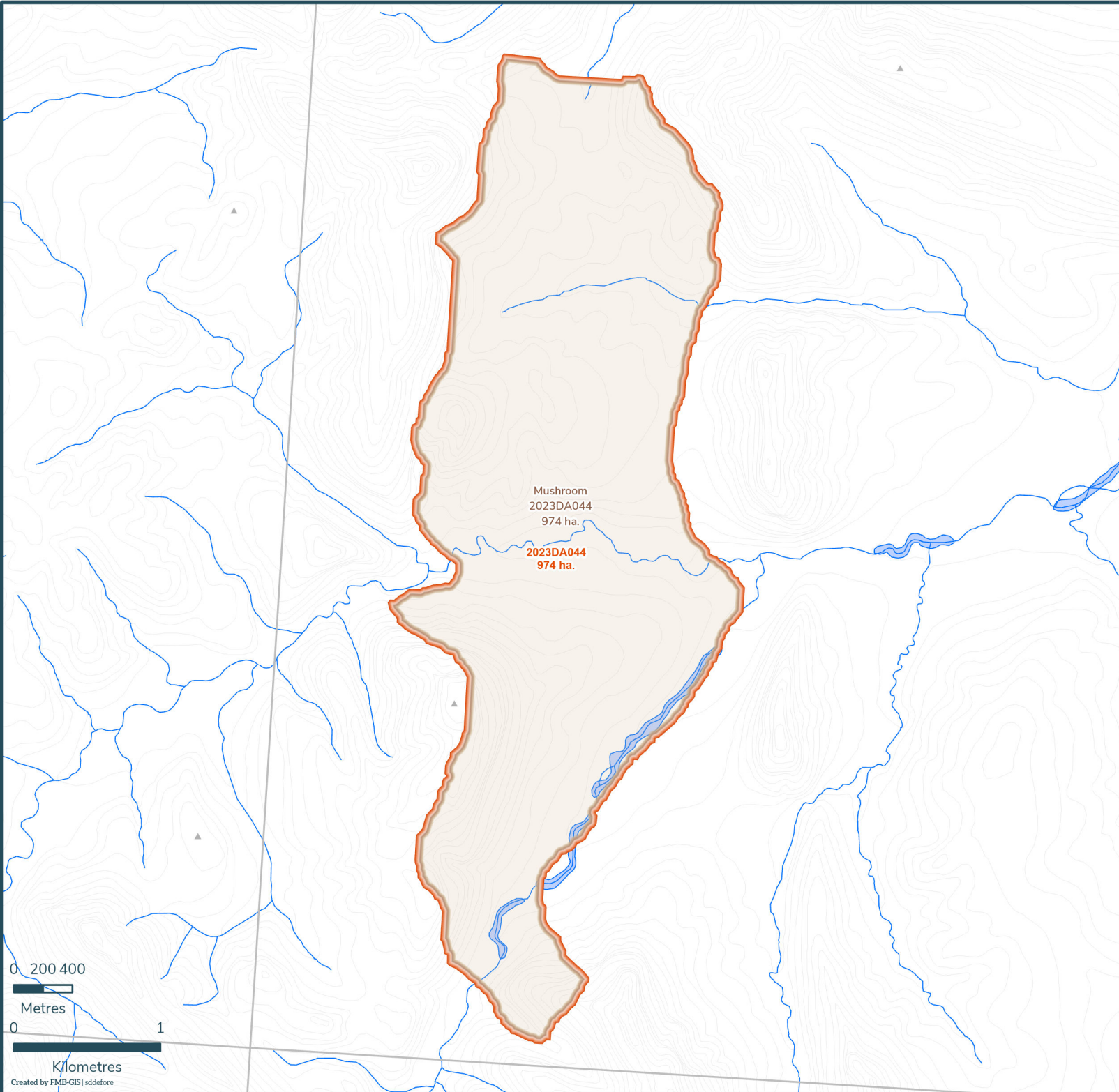
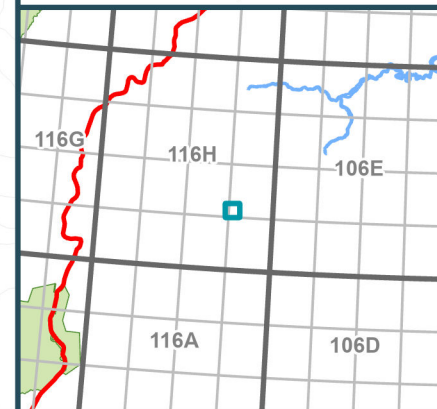
2023DA044

Scale: 1:36,000

Map Center: 136°27'30"W 65°16'54"N
NAD 1983 Yukon Albers

- Fire Perimeter
- Designated Morel Mushroom Areas
- Surveyed Land Parcels
- Easements
- Land Dispositions
- Parks and Campgrounds
- Parks and Protected Areas
- First Nation Settlement Lands - Surveyed
- Interim Protected Settlement Lands
- Rivers & Streams
- Wetlands
- Lakes

1:250,000 NTS Map Series Numbers



2023 Wildland Fires

May 2, 2024

Fire District:
Dawson

2023DA045

Scale: 1:41,000


Map Center: 136°52'45"W 65°24'2"N
NAD 1983 Yukon Albers

- Fire Perimeter
- Designated Morel Mushroom Areas
- Surveyed Land Parcels
- Easements
- Land Dispositions
- Parks and Campgrounds
- Parks and Protected Areas
- First Nation Settlement Lands - Surveyed
- Interim Protected Settlement Lands
- Rivers & Streams
- Wetlands
- Lakes

1:250,000 NTS Map Series Numbers



Mushroom
2023DA045
2937 ha.
2023DA045
2937 ha.



2023 Wildland Fires


May 2, 2024

Fire District:
Dawson

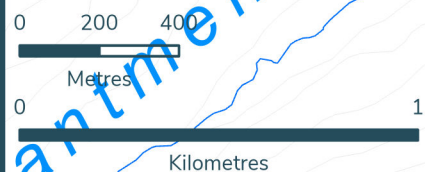
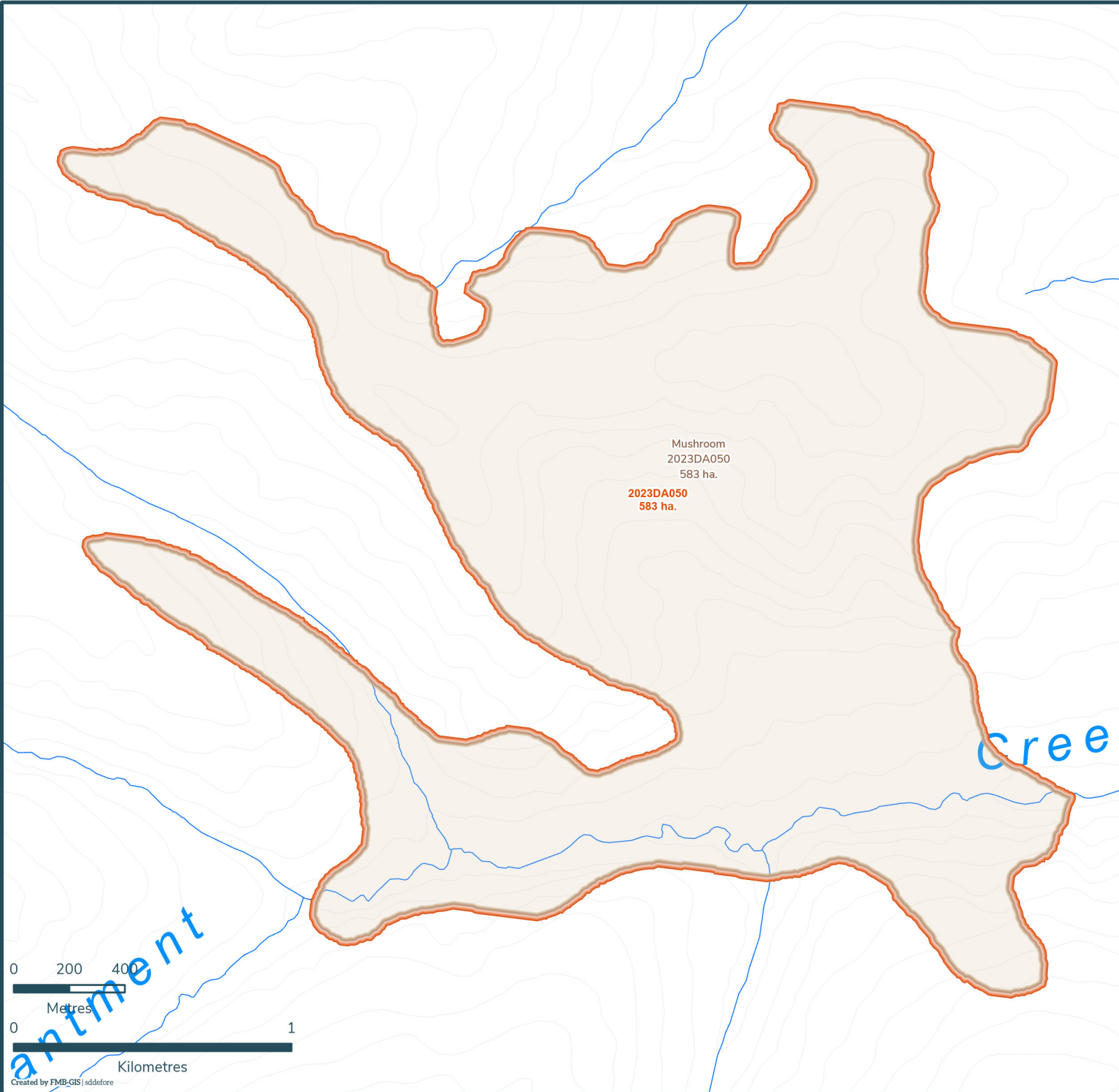
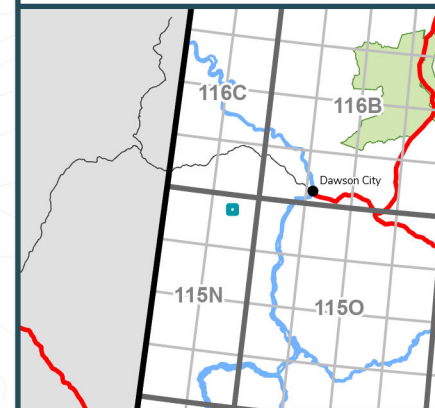
2023DA050

Scale: 1:19,000

Map Center: 140°16'11"W 63°55'50"N
NAD 1983 Yukon Albers

-  Fire Perimeter
-  Designated Morel Mushroom Areas
-  Surveyed Land Parcels
-  Easements
-  Land Dispositions
-  Parks and Campgrounds
-  Parks and Protected Areas
-  First Nation Settlement Lands - Surveyed
-  Interim Protected Settlement Lands
-  Rivers & Streams
-  Wetlands
-  Lakes

1:250,000 NTS Map Series Numbers



2023 Wildland Fires

May 2, 2024

Fire District:
Dawson

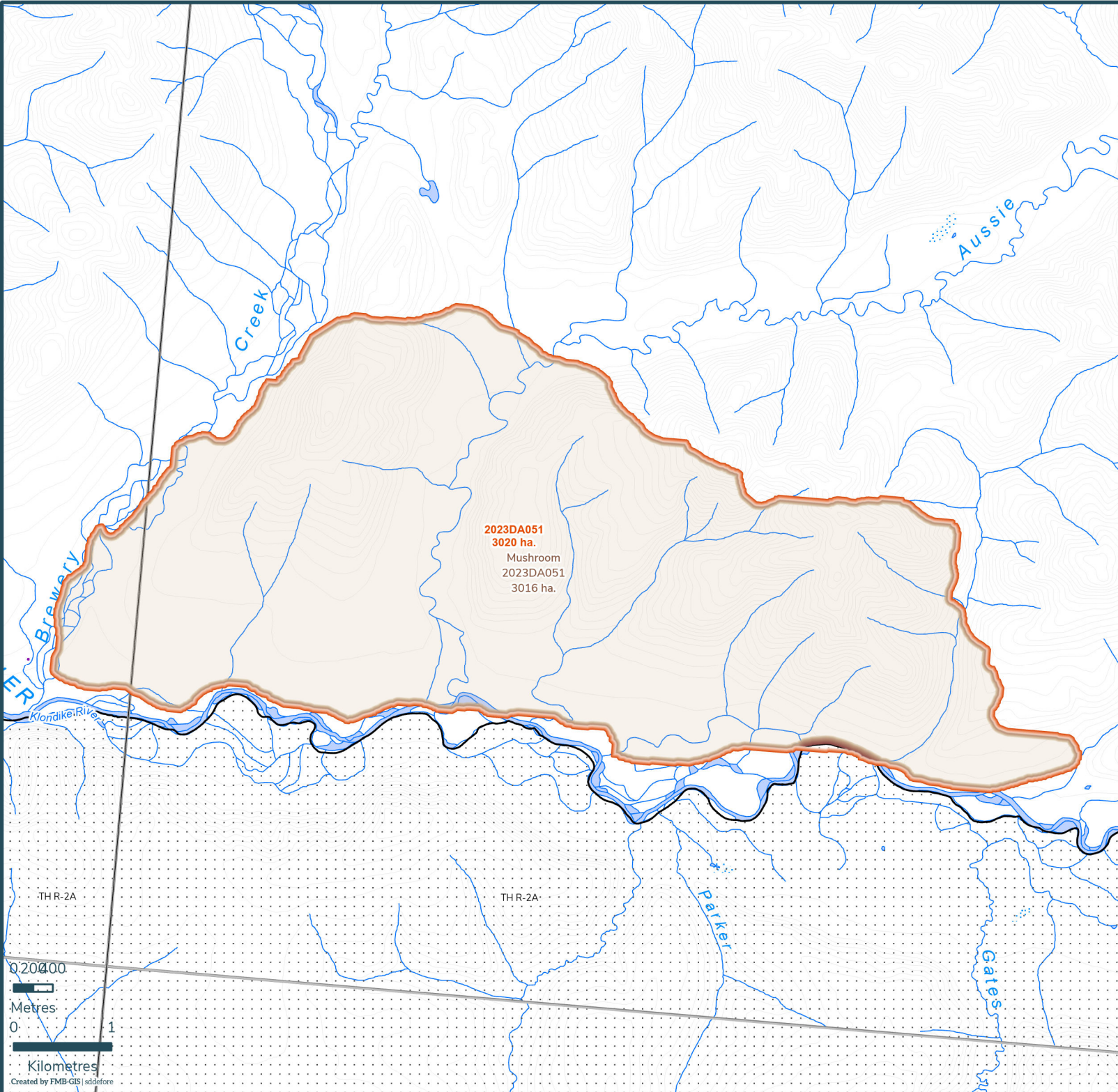
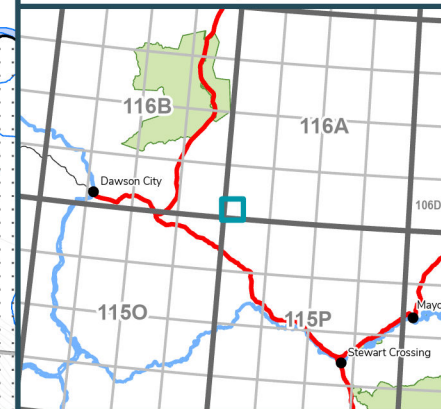
2023DA051

Scale: 1:54,000

Map Center: 137°54'42"W 64°2'31"N
NAD 1983 Yukon Albers

- Fire Perimeter
- Designated Morel Mushroom Areas
- Surveyed Land Parcels
- Easements
- Land Dispositions
- Parks and Campgrounds
- Parks and Protected Areas
- First Nation Settlement Lands - Surveyed
- Interim Protected Settlement Lands
- Rivers & Streams
- Wetlands
- Lakes

1:250,000 NTS Map Series Numbers



TH R-2A

0 200 400
Metres

0 1
Kilometres

Created by FMB-GIS | sld@fore

2023 Wildland Fires

May 2, 2024

Fire District:
Dawson

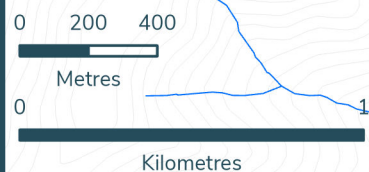
2023DA052

Scale: 1:22,000

Map Center: 137°50'3"W 64°8'15"N
NAD 1983 Yukon Albers

- Fire Perimeter
- Designated Morel Mushroom Areas
- Surveyed Land Parcels
- Easements
- Land Dispositions
- Parks and Campgrounds
- Parks and Protected Areas
- First Nation Settlement Lands - Surveyed
- Interim Protected Settlement Lands
- Rivers & Streams
- Wetlands
- Lakes

1:250,000 NTS Map Series Numbers



2023 Wildland Fires

May 2, 2024

Fire District:
Dawson

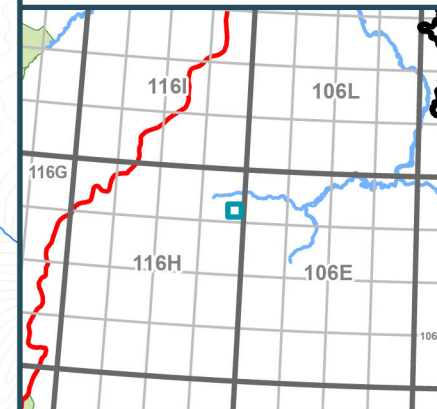
2023DA053

Scale: 1:33,000

Map Center: 136°6'36"W 65°48'19"N
NAD 1983 Yukon Albers

- Fire Perimeter
- Designated Morel Mushroom Areas
- Surveyed Land Parcels
- Easements
- Land Dispositions
- Parks and Campgrounds
- Parks and Protected Areas
- First Nation Settlement Lands - Surveyed
- Interim Protected Settlement Lands
- Rivers & Streams
- Wetlands
- Lakes

1:250,000 NTS Map Series Numbers



Mushroom
2023DA053
521 ha. **2023DA053**
520 ha.

0 200 400

Metres

0 1

Kilometres

2023 Wildland Fires

May 2, 2024

Fire District:
Dawson

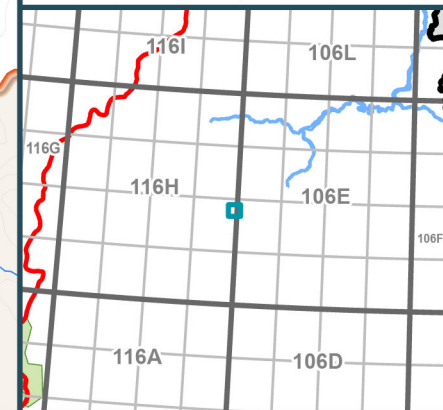
2023DA054

Scale: 1:30,000

Map Center: 136°1'47"W 65°26'46"N
NAD 1983 Yukon Albers

-  Fire Perimeter
-  Designated Morel Mushroom Areas
-  Surveyed Land Parcels
-  Easements
-  Land Dispositions
-  Parks and Campgrounds
-  Parks and Protected Areas
-  First Nation Settlement Lands - Surveyed
-  Interim Protected Settlement Lands
-  Rivers & Streams
-  Wetlands
-  Lakes

1:250,000 NTS Map Series Numbers



2023DA054 Mushroom
2023DA054
1557 ha.

Mushroom
2023MA050
7117 ha.
2023MA050
7117 ha.

0 200 400

Metres

0 1

Kilometres

2023 Wildland Fires

May 2, 2024

Fire District:
Dawson

2023DA055

Scale: 1:15,000

Map Center: 140°21'56"W 63°41'9"N
NAD 1983 Yukon Albers

- Fire Perimeter
- Designated Morel Mushroom Areas
- Surveyed Land Parcels
- Easements
- Land Dispositions
- Parks and Campgrounds
- Parks and Protected Areas
- First Nation Settlement Lands - Surveyed
- Interim Protected Settlement Lands
- Rivers & Streams
- Wetlands
- Lakes

1:250,000 NTS Map Series Numbers



Mushroom
2023DA055
376 ha.

2023DA055
376 ha.

0 200 400
Metres

0 1
Kilometres

2023 Wildland Fires

May 2, 2024

Fire District:
Dawson

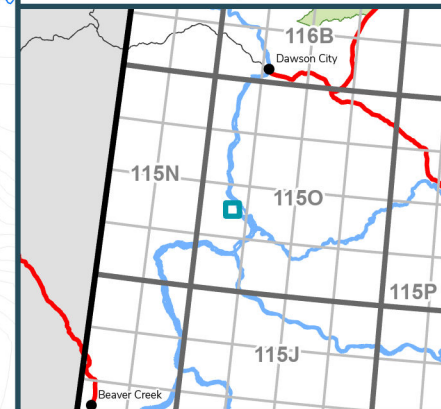
2023DA057

Scale: 1:34,000

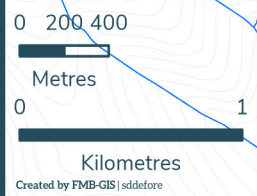
Map Center: 139°39'14"W 63°22'58"N
NAD 1983 Yukon Albers

- Fire Perimeter
- Designated Morel Mushroom Areas
- Surveyed Land Parcels
- Easements
- Land Dispositions
- Parks and Campgrounds
- Parks and Protected Areas
- First Nation Settlement Lands - Surveyed
- Interim Protected Settlement Lands
- Rivers & Streams
- Wetlands
- Lakes

1:250,000 NTS Map Series Numbers



Mushroom
2023DA057
1790 ha.
2023DA057
1790 ha.



2023 Wildland Fires

May 2, 2024

Fire District:
Dawson

2023DA058

Scale: 1:17,000

Map Center: 140°18'49"W 64°33'39"N
NAD 1983 Yukon Albers

- Fire Perimeter
- Designated Morel Mushroom Areas
- Surveyed Land Parcels
- Easements
- Land Dispositions
- Parks and Campgrounds
- Parks and Protected Areas
- First Nation Settlement Lands - Surveyed
- Interim Protected Settlement Lands
- Rivers & Streams
- Wetlands
- Lakes

1:250,000 NTS Map Series Numbers



Mushroom
2023DA058
422 ha. **2023DA058**
422 ha.

Creek

0 200 400
Metres

0 1
Kilometres

2023 Wildland Fires

May 2, 2024

Fire District:
Dawson

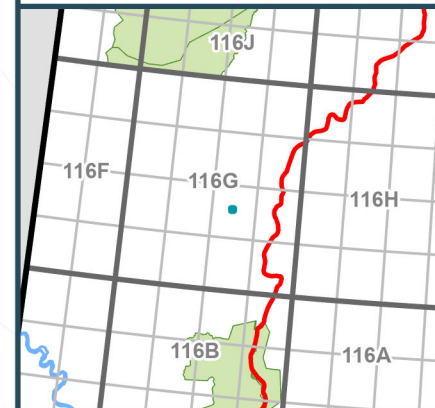
2023DA061

Scale: 1:9,000

Map Center: 138°45'54"W 65°23'9"N
NAD 1983 Yukon Albers


- Fire Perimeter
- Designated Morel Mushroom Areas
- Surveyed Land Parcels
- Easements
- Land Dispositions
- Parks and Campgrounds
- Parks and Protected Areas
- First Nation Settlement Lands - Surveyed
- Interim Protected Settlement Lands
- Rivers & Streams
- Wetlands
- Lakes

1:250,000 NTS Map Series Numbers



2023DA061
114 ha.

Mushroom
2023DA061
114 ha.



2023 Wildland Fires









May 2, 2024

Fire District:
Dawson

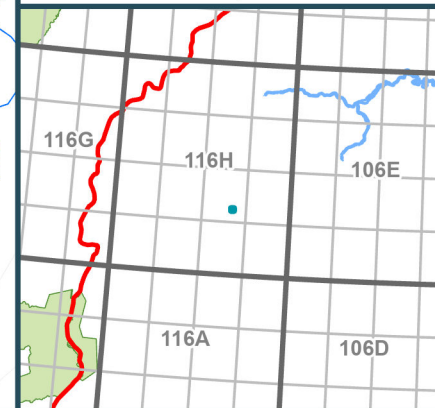
2023DA062

Scale: 1:9,000

Map Center: 136°39'13"W 65°18'36"N
NAD 1983 Yukon Albers

-  Fire Perimeter
-  Designated Morel Mushroom Areas
-  Surveyed Land Parcels
-  Easements
-  Land Dispositions
-  Parks and Campgrounds
-  Parks and Protected Areas
-  First Nation Settlement Lands - Surveyed
-  Interim Protected Settlement Lands
-  Rivers & Streams
-  Wetlands
-  Lakes

1:250,000 NTS Map Series Numbers



Mushroom
2023DA062
126 ha.
2023DA062
126 ha.

0 200 400
Metres

0 1
Kilometres