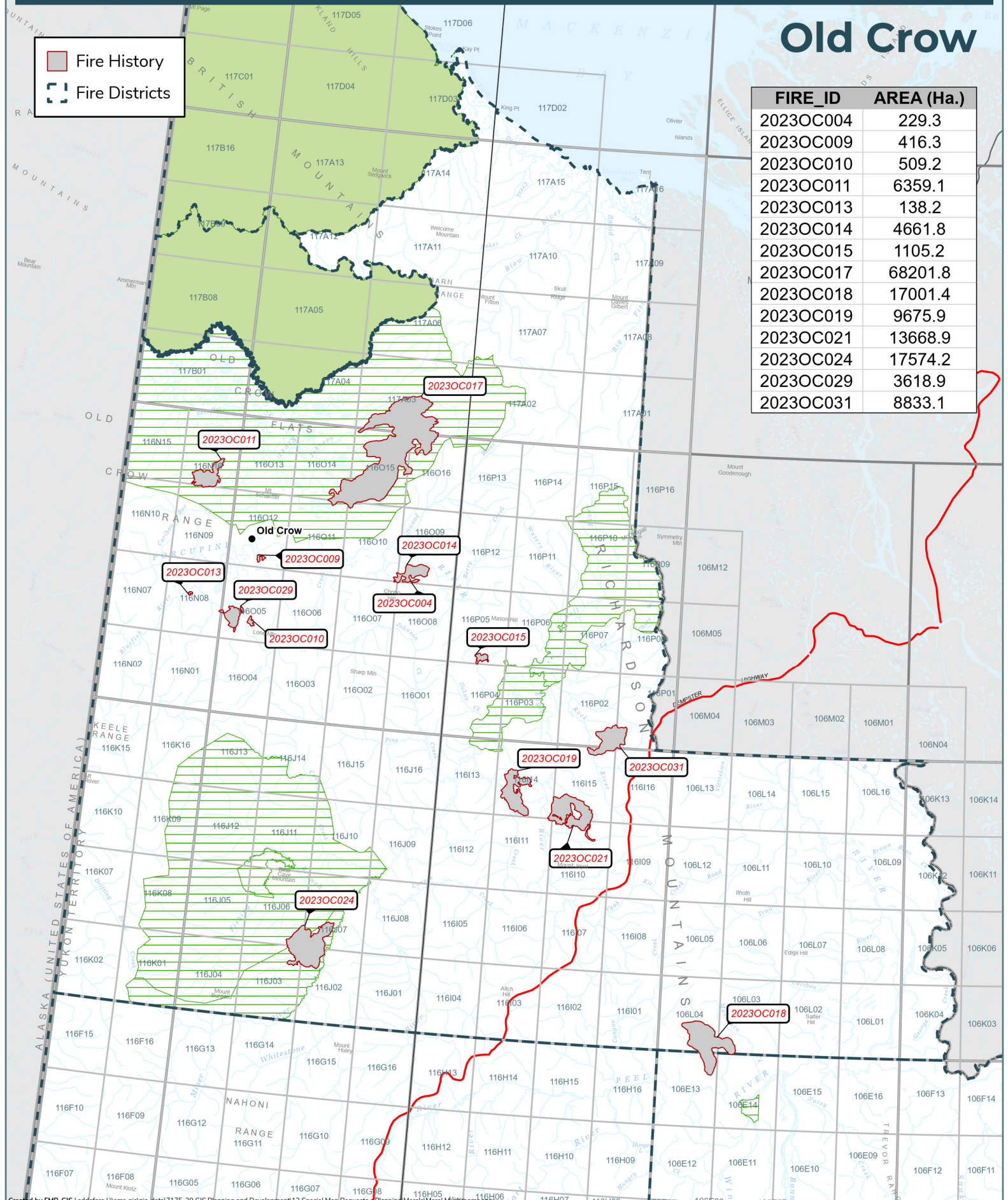


Old Crow

Fire History
 Fire Districts

FIRE_ID	AREA (Ha.)
2023OC004	229.3
2023OC009	416.3
2023OC010	509.2
2023OC011	6359.1
2023OC013	138.2
2023OC014	4661.8
2023OC015	1105.2
2023OC017	68201.8
2023OC018	17001.4
2023OC019	9675.9
2023OC021	13668.9
2023OC024	17574.2
2023OC029	3618.9
2023OC031	8833.1



2023 Wildland Fires




May 2, 2024

Fire District:
Old Crow

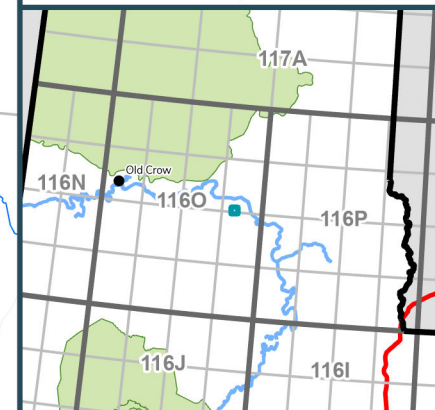
2023OC004

Scale: 1:17,000

Map Center: 138°20'40"W 67°30'30"N
NAD 1983 Yukon Albers

-  Fire Perimeter
-  Designated Morel Mushroom Areas
-  Surveyed Land Parcels
-  Easements
-  Land Dispositions
-  Parks and Campgrounds
-  Parks and Protected Areas
-  First Nation Settlement Lands - Surveyed
-  Interim Protected Settlement Lands
-  Rivers & Streams
-  Wetlands
-  Lakes

1:250,000 NTS Map Series Numbers



Mushroom
2023OC014
4662 ha. **2023OC014**
4662 ha.

2023OC004
229 ha.
Mushroom
2023OC004
229 ha.

0 200 400
Metres

0 1
Kilometres

2023 Wildland Fires






May 2, 2024

Fire District:
Old Crow

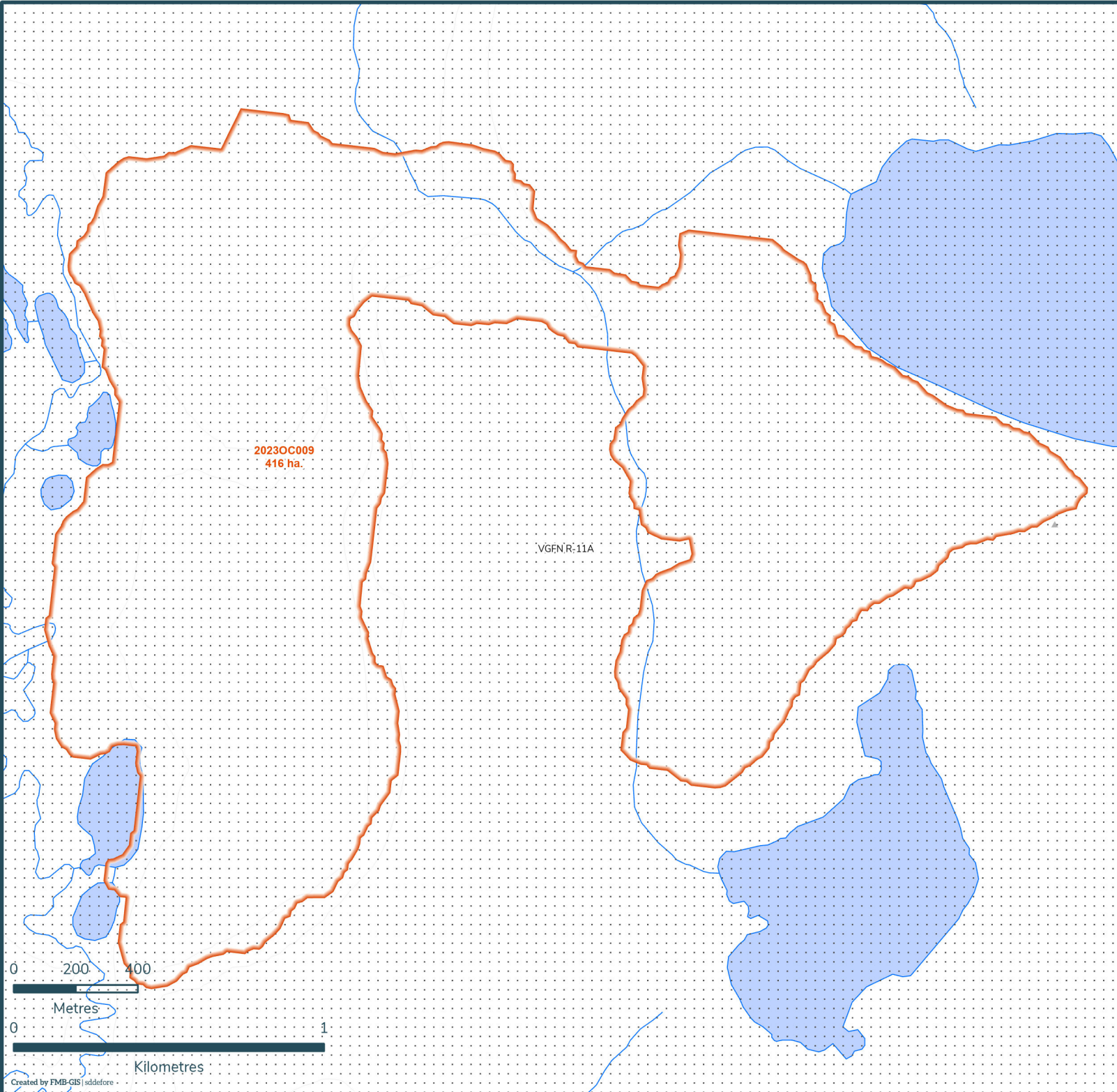
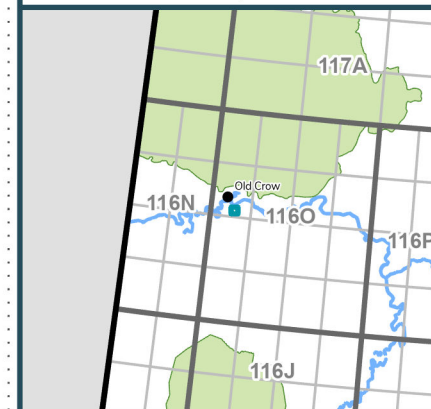
2023OC009

Scale: 1:17,000

Map Center: 139°42'20"W 67°31'50"N
NAD 1983 Yukon Albers

-  Fire Perimeter
-  Designated Morel Mushroom Areas
-  Surveyed Land Parcels
-  Easements
-  Land Dispositions
-  Parks and Campgrounds
-  Parks and Protected Areas
-  First Nation Settlement Lands - Surveyed
-  Interim Protected Settlement Lands
-  Rivers & Streams
-  Wetlands
-  Lakes

1:250,000 NTS Map Series Numbers



0 200 400
Metres

0 1
Kilometres

2023 Wildland Fires

May 2, 2024

Fire District:
Old Crow

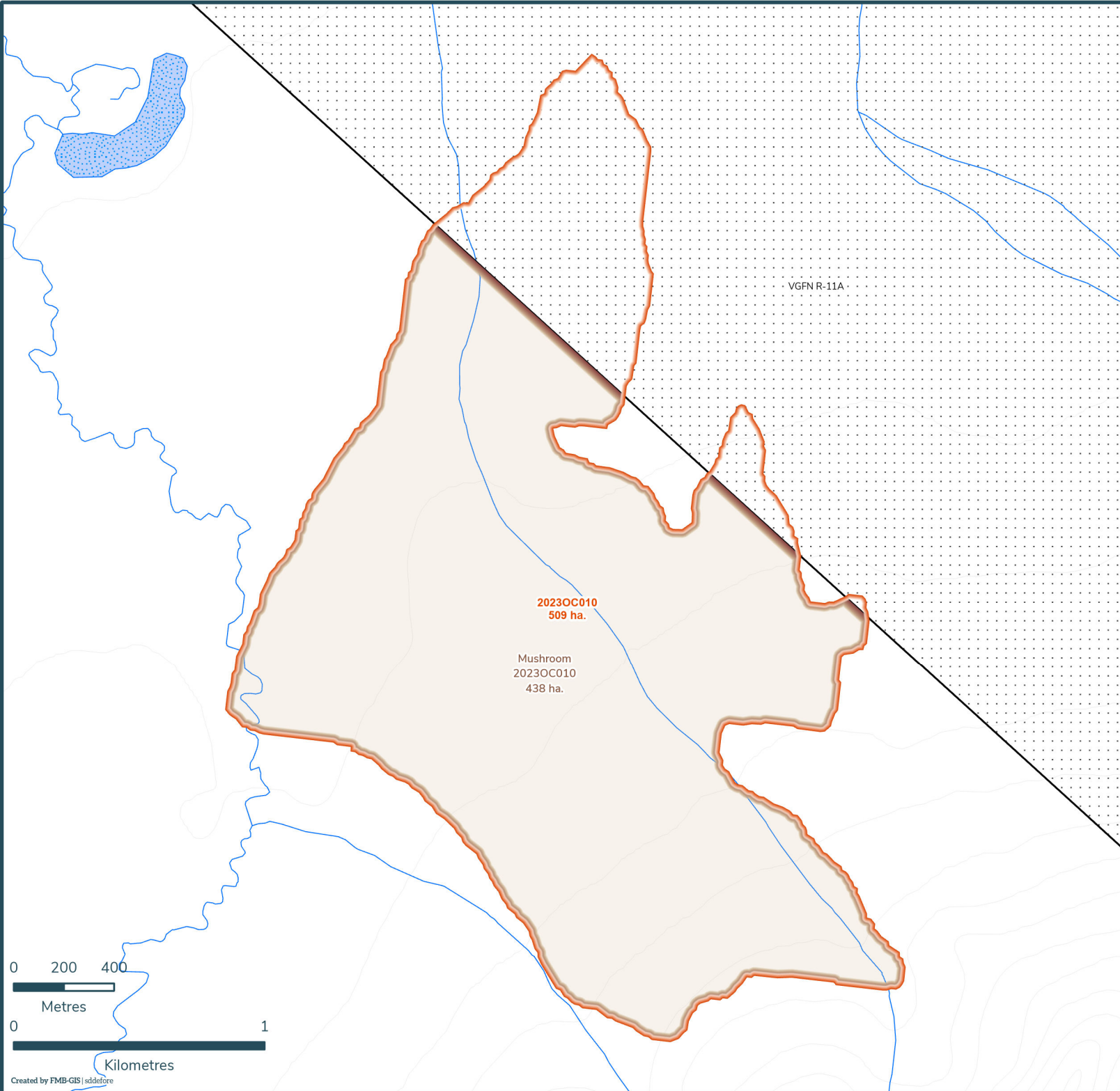
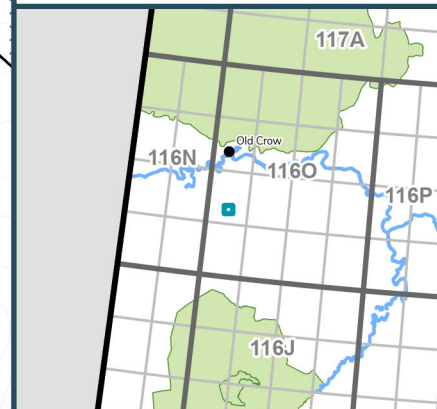
2023OC010

Scale: 1:21,000

Map Center: 139°44'13"W 67°19'6"N
NAD 1983 Yukon Albers

- Fire Perimeter
- Designated Morel Mushroom Areas
- Surveyed Land Parcels
- Easements
- Land Dispositions
- Parks and Campgrounds
- Parks and Protected Areas
- First Nation Settlement Lands - Surveyed
- Interim Protected Settlement Lands
- Rivers & Streams
- Wetlands
- Lakes

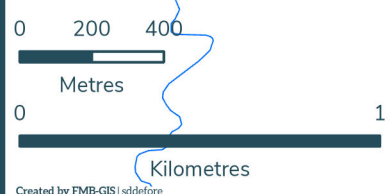
1:250,000 NTS Map Series Numbers



VGFN R-11A

2023OC010
509 ha.

Mushroom
2023OC010
438 ha.



2023 Wildland Fires

May 2, 2024

Fire District:
Old Crow

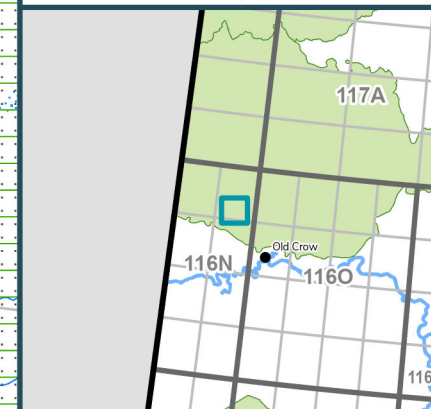
2023OC011

Scale: 1:64,000

Map Center: 140°15'38"W 67°47'38"N
NAD 1983 Yukon Albers

- Fire Perimeter
- Designated Morel Mushroom Areas
- Surveyed Land Parcels
- Easements
- Land Dispositions
- Parks and Campgrounds
- Parks and Protected Areas
- First Nation Settlement Lands - Surveyed
- Interim Protected Settlement Lands
- Rivers & Streams
- Wetlands
- Lakes

1:250,000 NTS Map Series Numbers



OLD CROW
FLATS AREA

2023OC011
6359 ha.

VGFR-1A

0 200 400

Metres

0 1

Kilometres

Created by FMB-GIS | sld@fore

2023 Wildland Fires

May 2, 2024

Fire District:
Old Crow

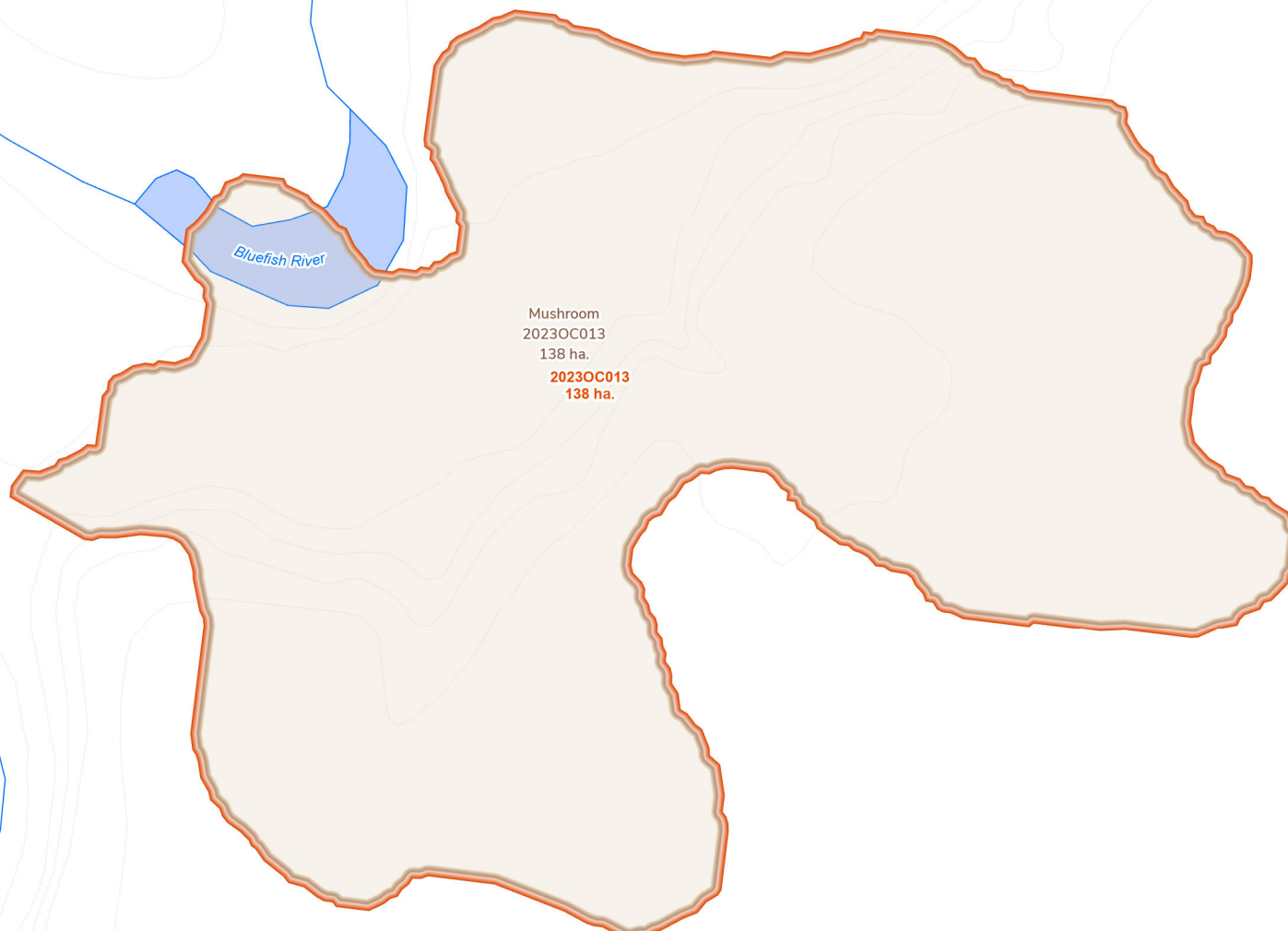
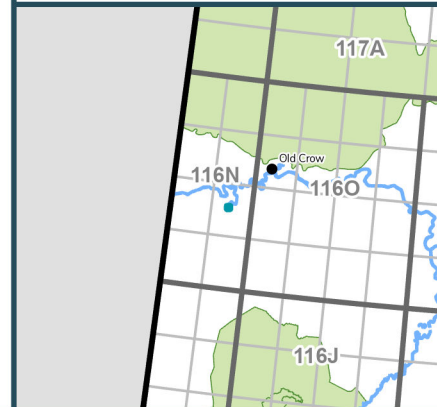
2023OC013

Scale: 1:10,000

Map Center: 140°17'16"W 67°23'10"N
NAD 1983 Yukon Albers


- Fire Perimeter
- Designated Morel Mushroom Areas
- Surveyed Land Parcels
- Easements
- Land Dispositions
- Parks and Campgrounds
- Parks and Protected Areas
- First Nation Settlement Lands - Surveyed
- Interim Protected Settlement Lands
- Rivers & Streams
- Wetlands
- Lakes

1:250,000 NTS Map Series Numbers



Mushroom
2023OC013
138 ha.
2023OC013
138 ha.

Bluefish River



2023 Wildland Fires













May 2, 2024

Fire District:
Old Crow

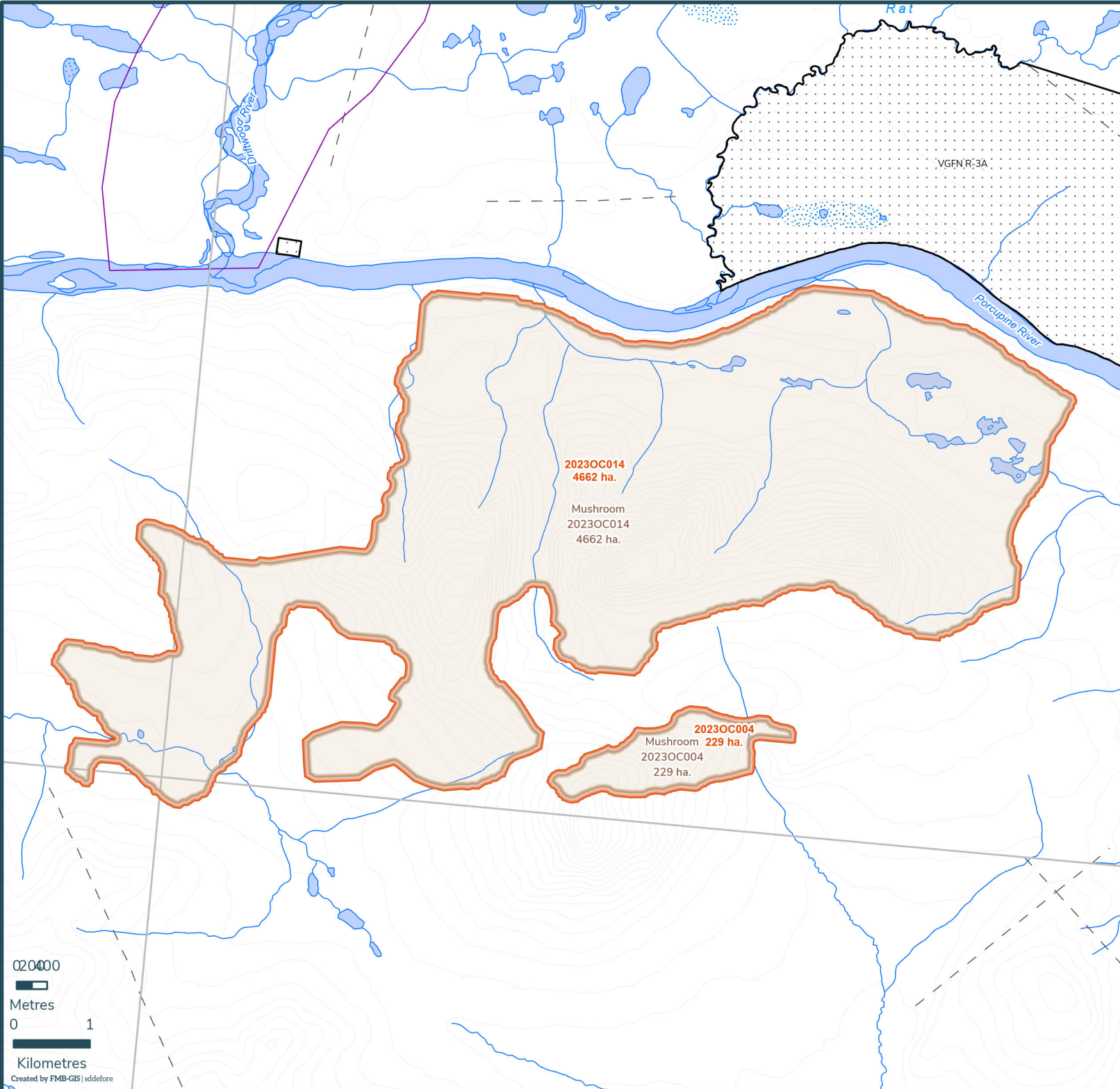
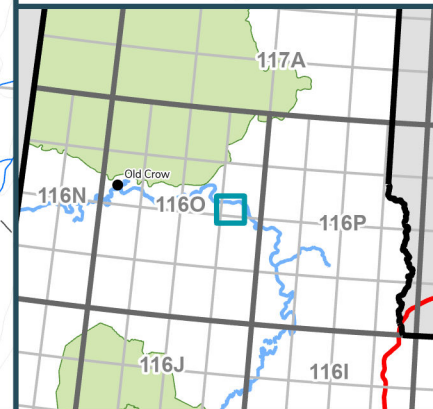
2023OC014

Scale: 1:69,000

Map Center: 138°23'W 67°31'53"N
NAD 1983 Yukon Albers

-  Fire Perimeter
-  Designated Morel Mushroom Areas
-  Surveyed Land Parcels
-  Easements
-  Land Dispositions
-  Parks and Campgrounds
-  Parks and Protected Areas
-  First Nation Settlement Lands - Surveyed
-  Interim Protected Settlement Lands
-  Rivers & Streams
-  Wetlands
-  Lakes

1:250,000 NTS Map Series Numbers



0 20000
Metres
0 1
Kilometres
Created by FMB-GIS | sdd@fore

2023 Wildland Fires

May 2, 2024

Fire District:
Old Crow

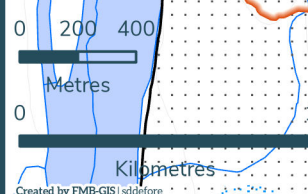
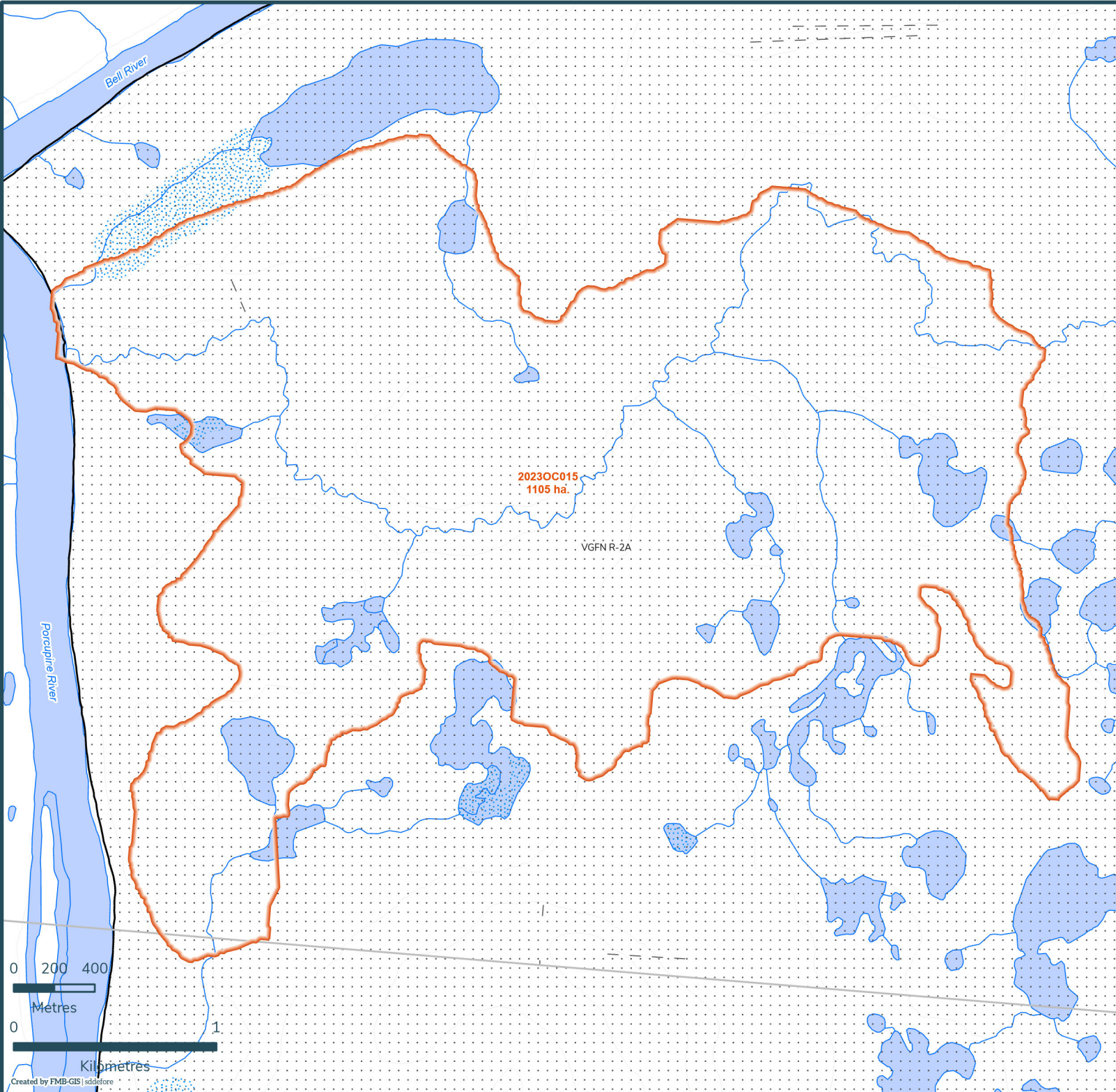
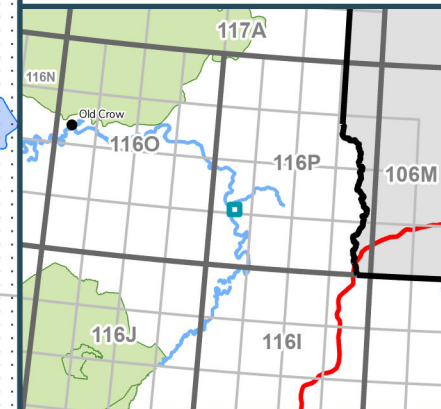
2023OC015

Scale: 1:26,000

Map Center: 137°42'31"W 67°16'6"N
NAD 1983 Yukon Albers

- Fire Perimeter
- Designated Morel Mushroom Areas
- Surveyed Land Parcels
- Easements
- Land Dispositions
- Parks and Campgrounds
- Parks and Protected Areas
- First Nation Settlement Lands - Surveyed
- Interim Protected Settlement Lands
- Rivers & Streams
- Wetlands
- Lakes

1:250,000 NTS Map Series Numbers



2023 Wildland Fires

May 2, 2024

Fire District:
Old Crow

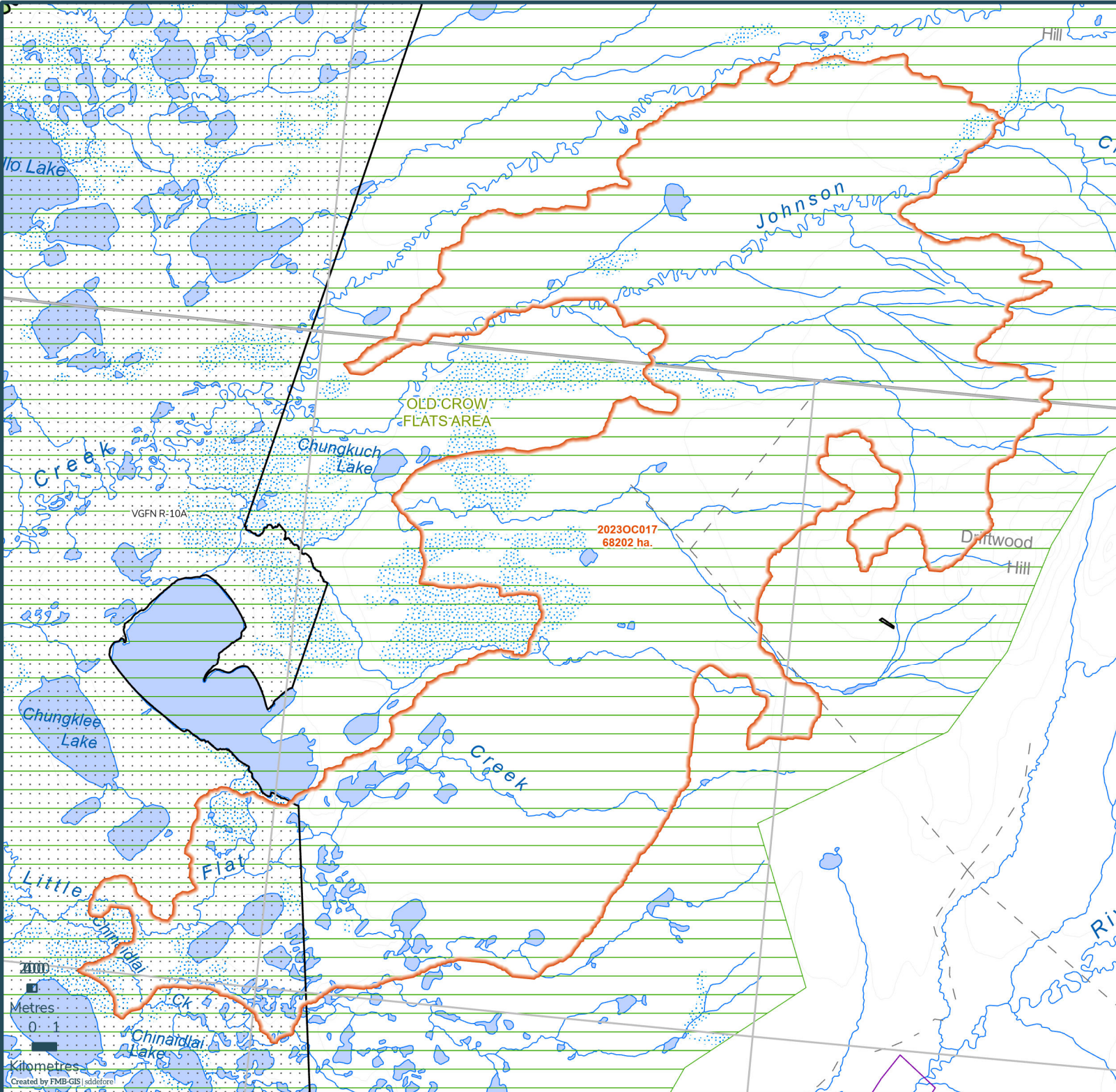
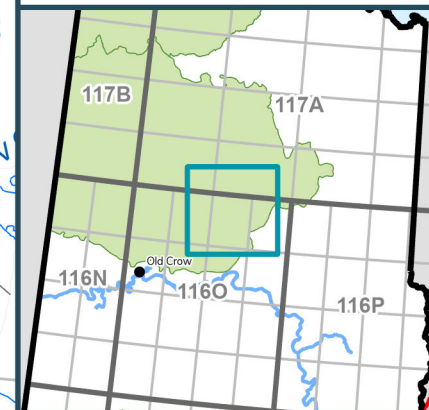
2023OC017

Scale: 1:223,000

Map Center: 138°44'4"W 67°55'39"N
NAD 1983 Yukon Albers

- Fire Perimeter
- Designated Morel Mushroom Areas
- Surveyed Land Parcels
- Easements
- Land Dispositions
- Parks and Campgrounds
- Parks and Protected Areas
- First Nation Settlement Lands - Surveyed
- Interim Protected Settlement Lands
- Rivers & Streams
- Wetlands
- Lakes

1:250,000 NTS Map Series Numbers



2023 Wildland Fires



May 2, 2024

Fire District:
Old Crow

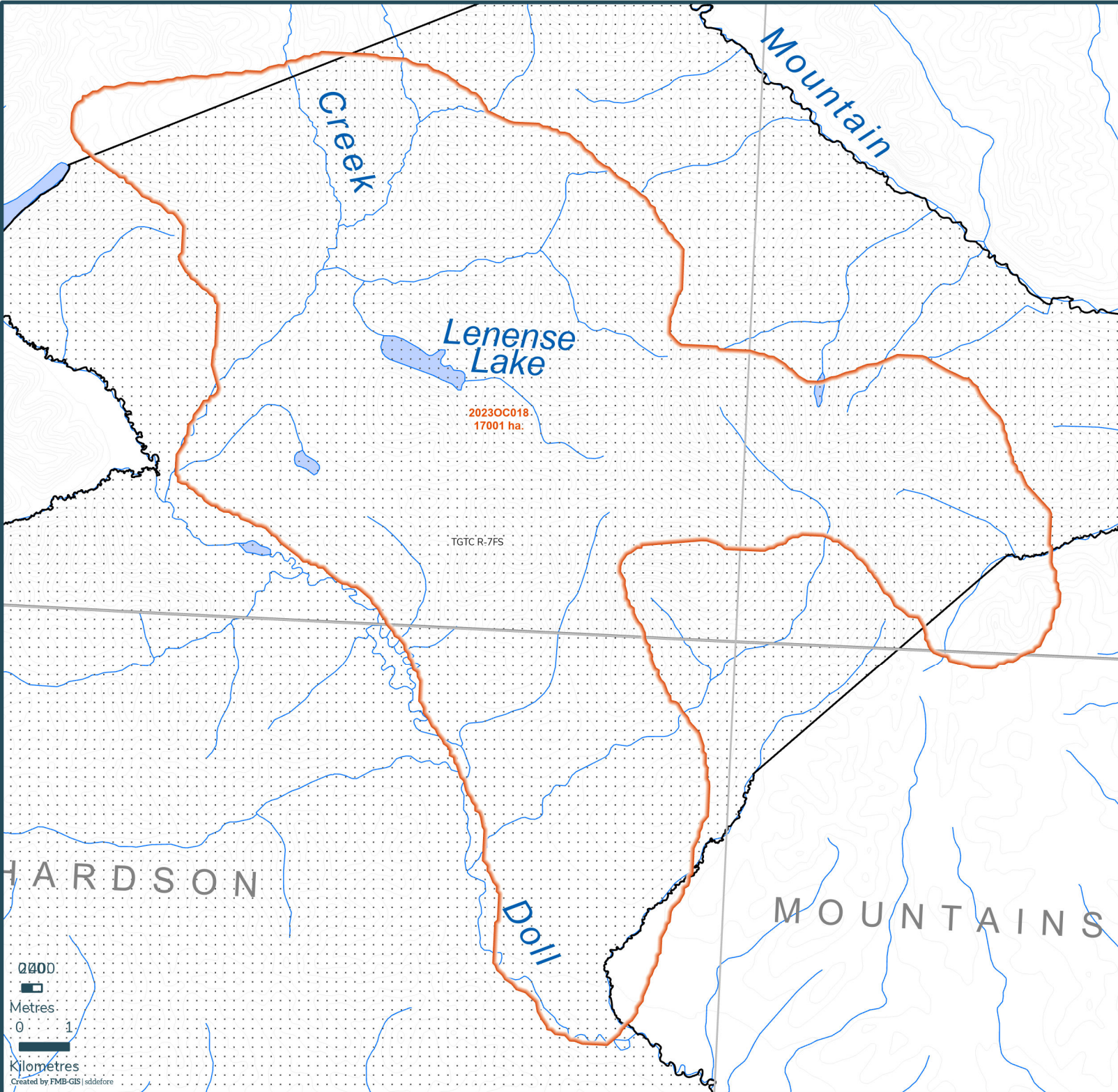
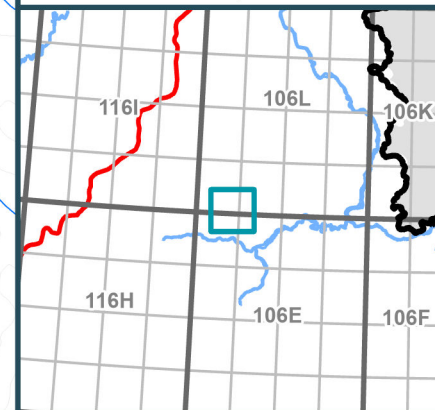
2023OC018

Scale: 1:107,000

Map Center: 135°34'41"W 66°0'56"N
NAD 1983 Yukon Albers

-  Fire Perimeter
-  Designated Morel Mushroom Areas
-  Surveyed Land Parcels
-  Easements
-  Land Dispositions
-  Parks and Campgrounds
-  Parks and Protected Areas
-  First Nation Settlement Lands - Surveyed
-  Interim Protected Settlement Lands
-  Rivers & Streams
-  Wetlands
-  Lakes

1:250,000 NTS Map Series Numbers



0 000
Metres
0 1
Kilometres
Created by FMB-GIS | siddefore

2023 Wildland Fires

May 2, 2024

Fire District:
Old Crow

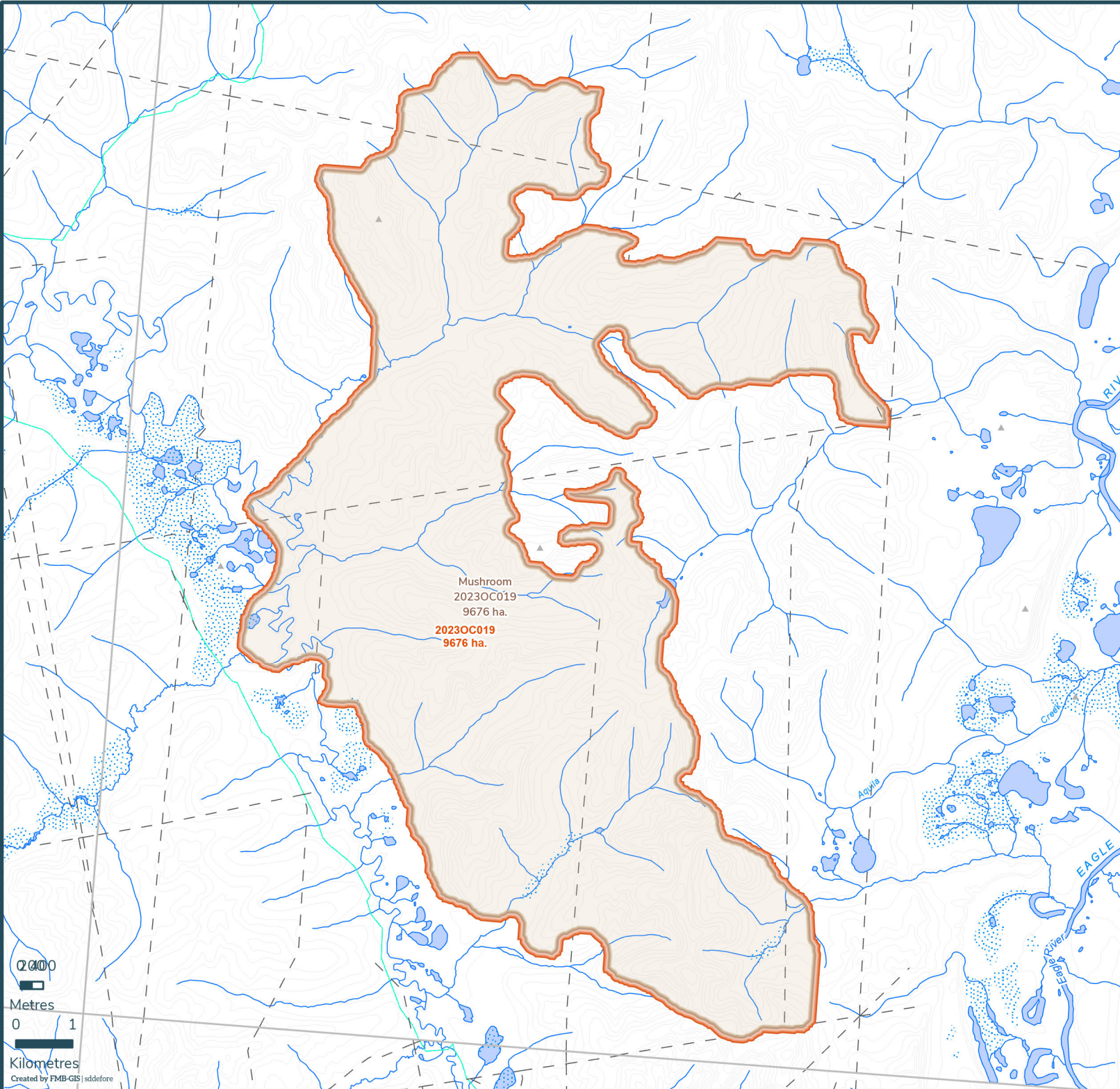
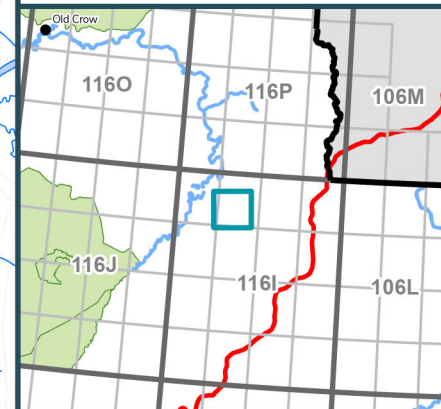
2023OC019

Scale: 1:93,000

Map Center: 137°19'18"W 66°49'47"N
NAD 1983 Yukon Albers

- Fire Perimeter
- Designated Morel Mushroom Areas
- Surveyed Land Parcels
- Easements
- Land Dispositions
- Parks and Campgrounds
- Parks and Protected Areas
- First Nation Settlement Lands - Surveyed
- Interim Protected Settlement Lands
- Rivers & Streams
- Wetlands
- Lakes

1:250,000 NTS Map Series Numbers



0 1
Metres
0 1
Kilometres
Created by FMB-GIS | slddfore

2023 Wildland Fires

May 2, 2024

Fire District:
Old Crow

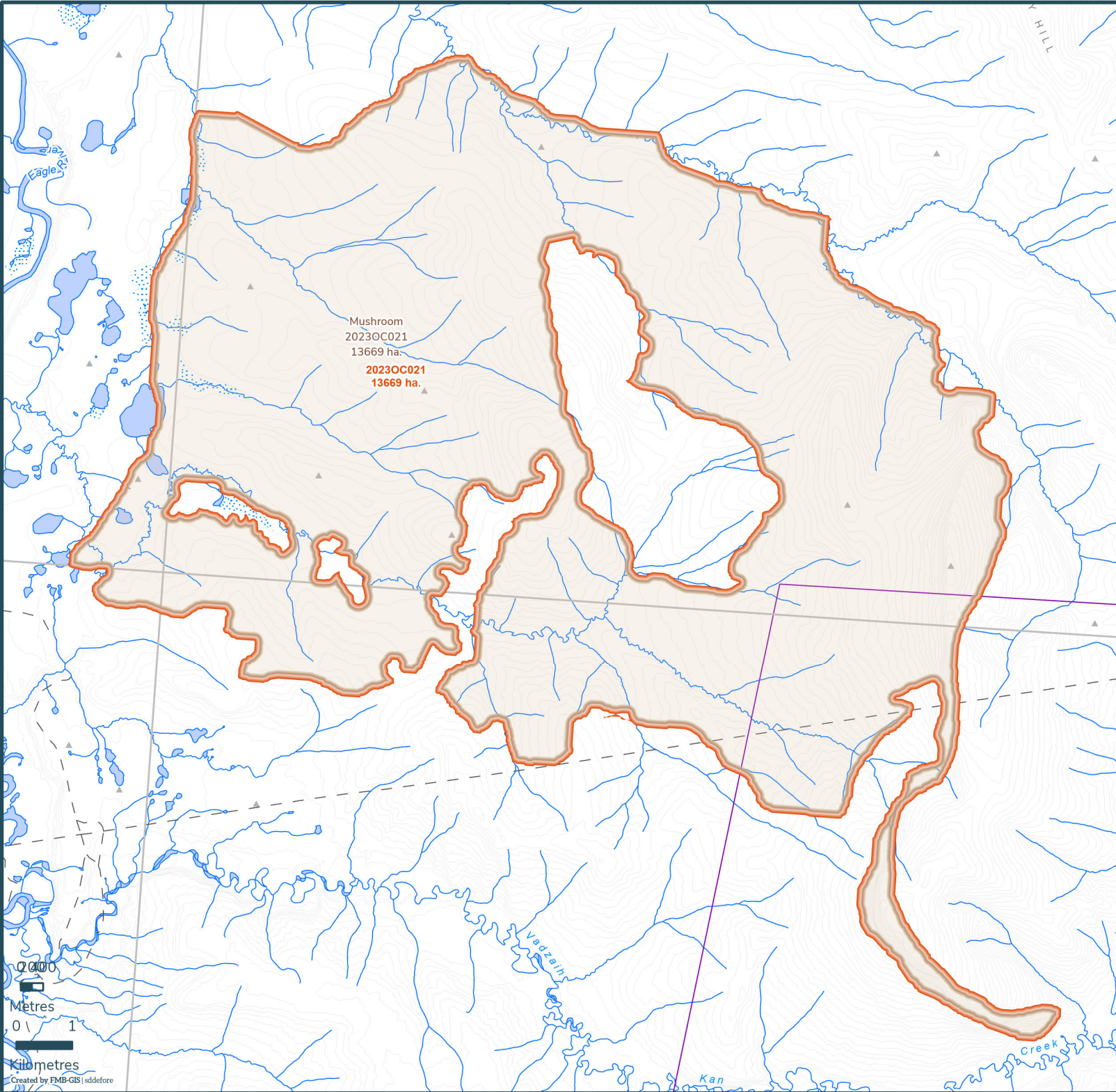
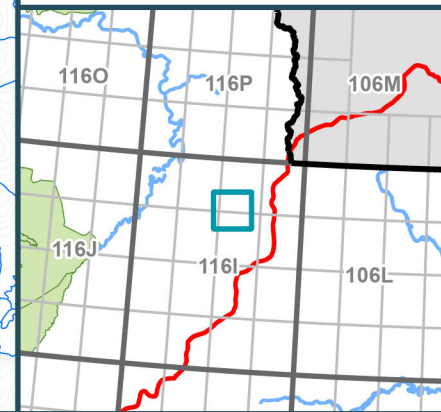
2023OC021

Scale: 1:94,000

Map Center: 136°50'17"W 66°45'30"N
NAD 1983 Yukon Albers

- Fire Perimeter
- Designated Morel Mushroom Areas
- Surveyed Land Parcels
- Easements
- Land Dispositions
- Parks and Campgrounds
- Parks and Protected Areas
- First Nation Settlement Lands - Surveyed
- Interim Protected Settlement Lands
- Rivers & Streams
- Wetlands
- Lakes

1:250,000 NTS Map Series Numbers



0 1
Metres
0 1
Kilometres
Created by FMB-GIS | sldefore

2023 Wildland Fires

May 6, 2024

Fire District:
Old Crow

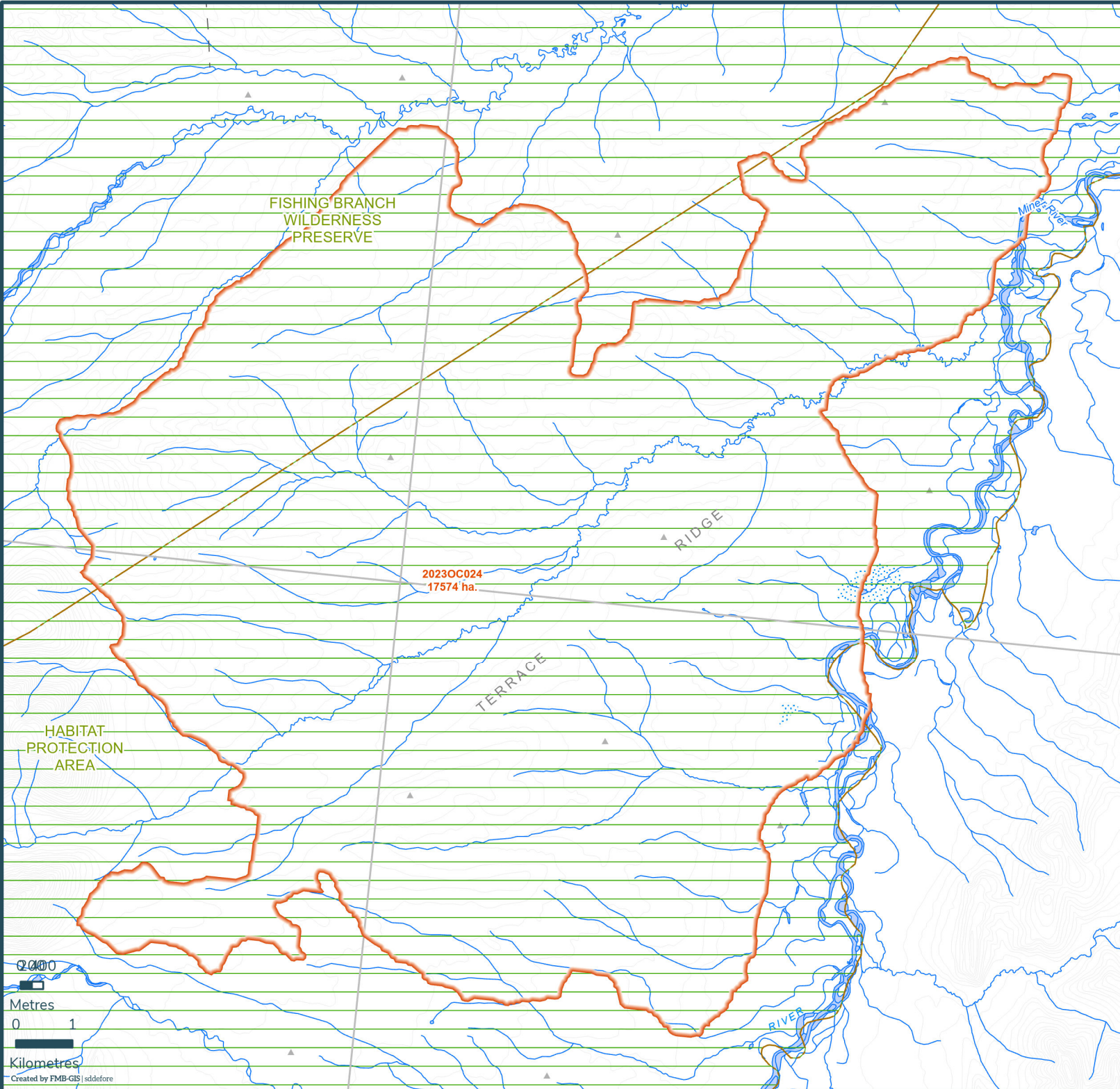
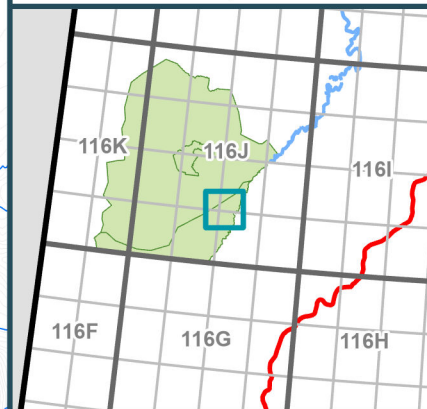
2023OC024

Scale: 1:93,000

Map Center: 138°56'14"W 66°15'30"N
NAD 1983 Yukon Albers

- Fire Perimeter
- Designated Morel Mushroom Areas
- Surveyed Land Parcels
- Easements
- Land Dispositions
- Parks and Campgrounds
- Parks and Protected Areas
- First Nation Settlement Lands - Surveyed
- Interim Protected Settlement Lands
- Rivers & Streams
- Wetlands
- Lakes

1:250,000 NTS Map Series Numbers



2023 Wildland Fires













May 2, 2024

Fire District:
Old Crow

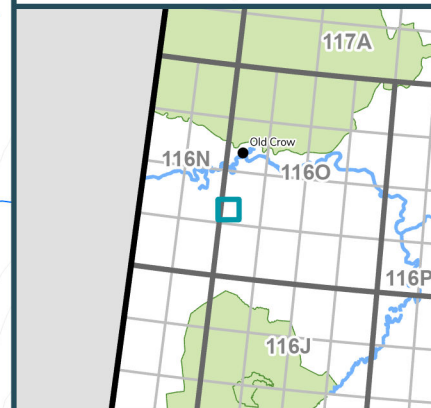
2023OC029

Scale: 1:52,000

Map Center: 139°54'18"W 67°19'3"N
NAD 1983 Yukon Albers

-  Fire Perimeter
-  Designated Morel Mushroom Areas
-  Surveyed Land Parcels
-  Easements
-  Land Dispositions
-  Parks and Campgrounds
-  Parks and Protected Areas
-  First Nation Settlement Lands - Surveyed
-  Interim Protected Settlement Lands
-  Rivers & Streams
-  Wetlands
-  Lakes

1:250,000 NTS Map Series Numbers



0 200 400
Metres
0 1
Kilometres
Created by FMB-GIS | sld@fore.gov

2023 Wildland Fires

May 2, 2024

Fire District:
Old Crow

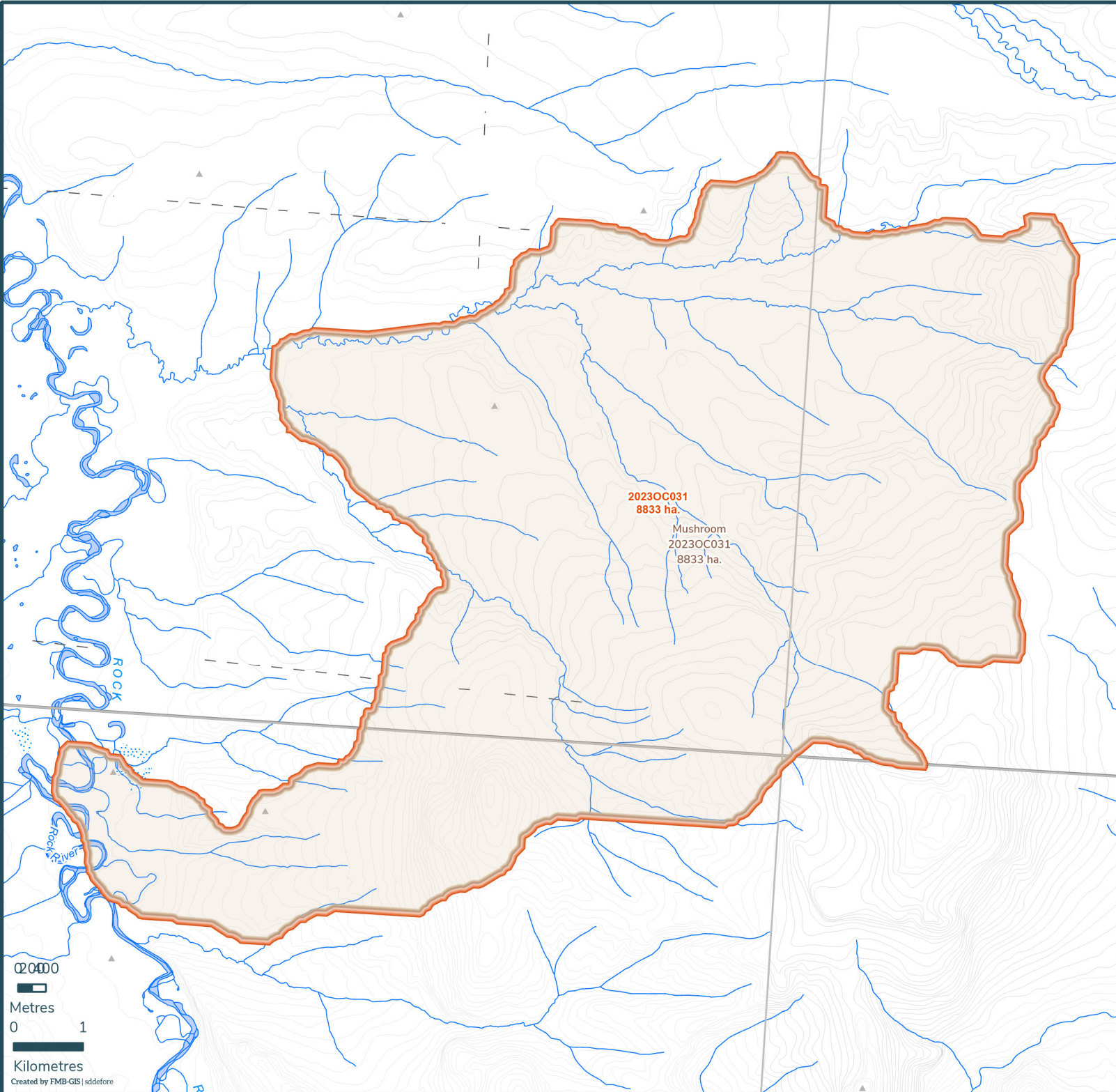
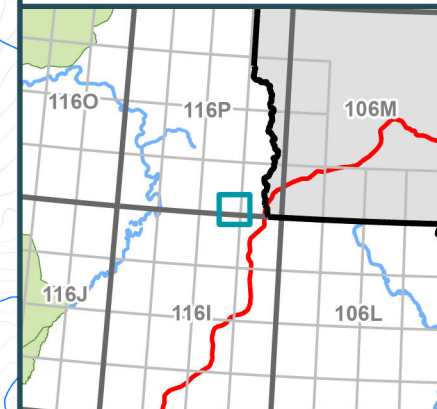
2023OC031

Scale: 1:76,000

Map Center: 136°34'34"W 67°1'30"N
NAD 1983 Yukon Albers

-  Fire Perimeter
-  Designated Morel Mushroom Areas
-  Surveyed Land Parcels
-  Easements
-  Land Dispositions
-  Parks and Campgrounds
-  Parks and Protected Areas
-  First Nation Settlement Lands - Surveyed
-  Interim Protected Settlement Lands
-  Rivers & Streams
-  Wetlands
-  Lakes

1:250,000 NTS Map Series Numbers



0 1
Metres
Kilometres
Created by FMB-GIS | sddfore