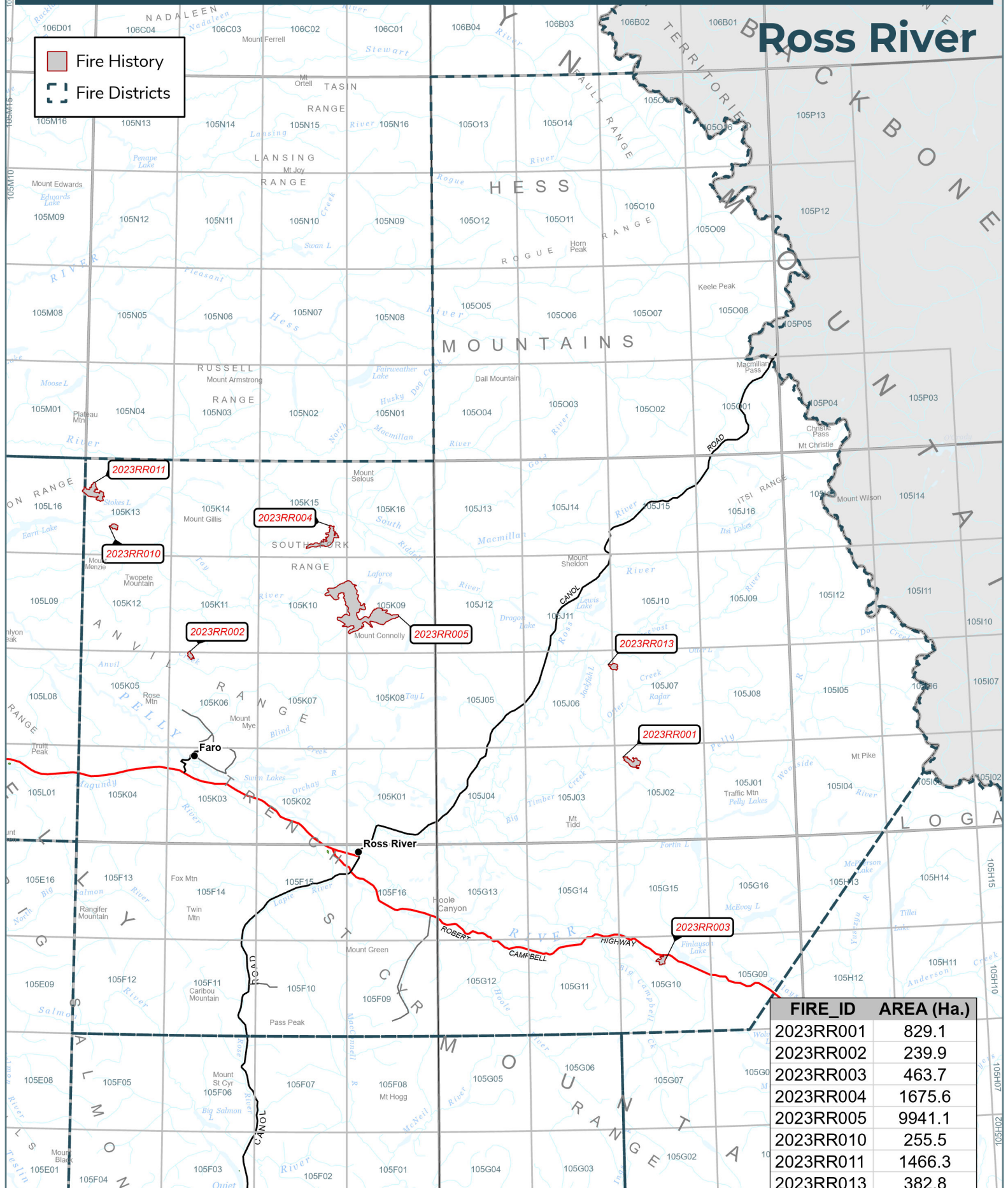


Ross River

■ Fire History
□ Fire Districts



FIRE_ID	AREA (Ha.)
2023RR001	829.1
2023RR002	239.9
2023RR003	463.7
2023RR004	1675.6
2023RR005	9941.1
2023RR010	255.5
2023RR011	1466.3
2023RR013	382.8

2023 Wildland Fires

May 2, 2024

Fire District:
Ross River

2023RR001

Scale: 1:26,000

Map Center: 130°54'26"W 62°12'16"N
NAD 1983 Yukon Albers

- Fire Perimeter
- Designated Morel Mushroom Areas
- Surveyed Land Parcels
- Easements
- Land Dispositions
- Parks and Campgrounds
- Parks and Protected Areas
- First Nation Settlement Lands - Surveyed
- Interim Protected Settlement Lands
- Rivers & Streams
- Wetlands
- Lakes

1:250,000 NTS Map Series Numbers



Mushroom
2023RR001
829 ha.

2023RR001
829 ha.

0 200 400

Metres

0

Kilometres

2023 Wildland Fires

May 2, 2024

Fire District:
Ross River

2023RR002

Scale: 1:13,000

Map Center: 133°22'47"W 62°29'31"N
NAD 1983 Yukon Albers

- Fire Perimeter
- Designated Morel Mushroom Areas
- Surveyed Land Parcels
- Easements
- Land Dispositions
- Parks and Campgrounds
- Parks and Protected Areas
- First Nation Settlement Lands - Surveyed
- Interim Protected Settlement Lands
- Rivers & Streams
- Wetlands
- Lakes

1:250,000 NTS Map Series Numbers



2023 Wildland Fires

May 6, 2024

Fire District:
Ross River

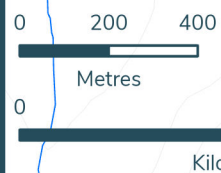
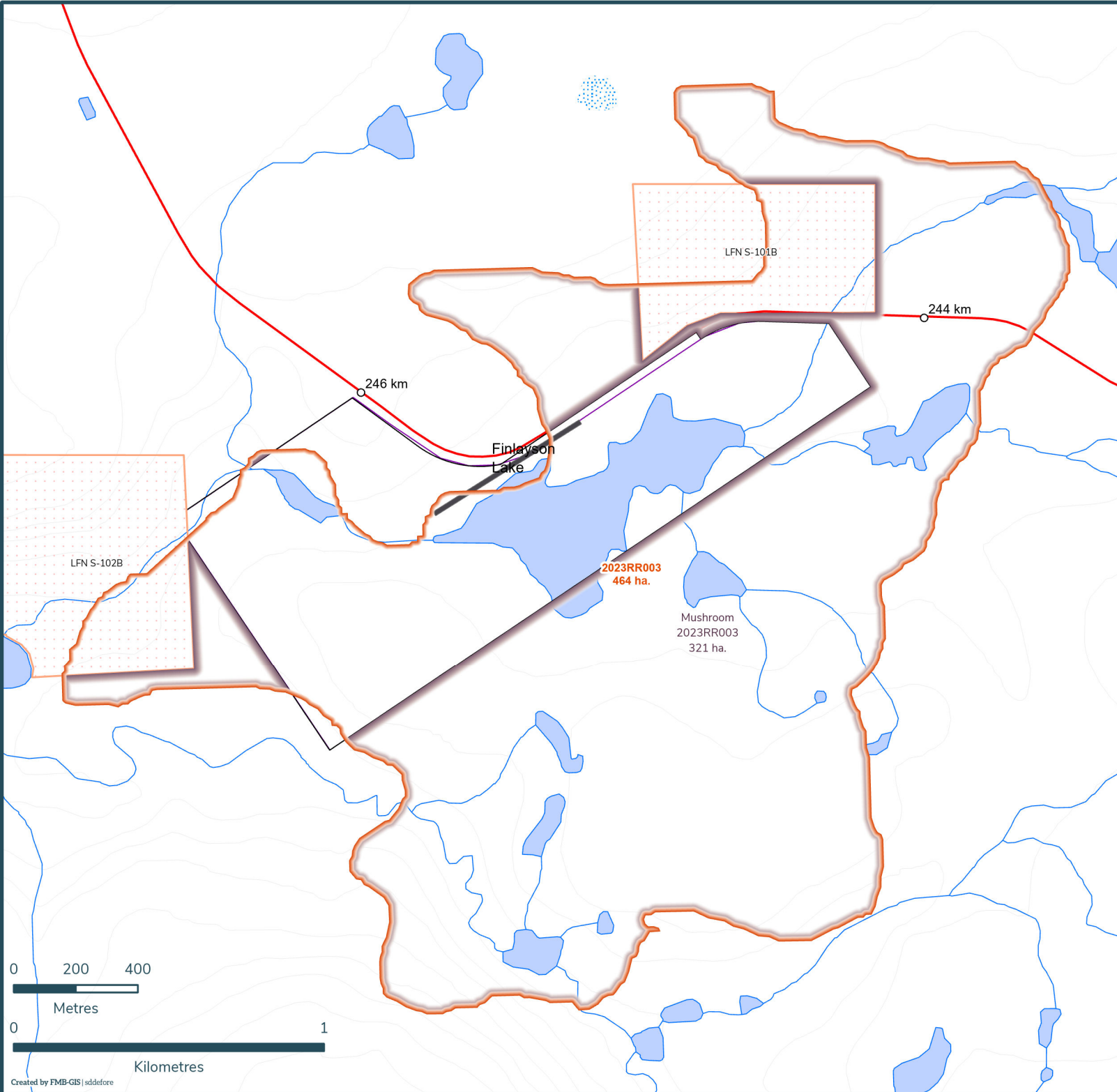
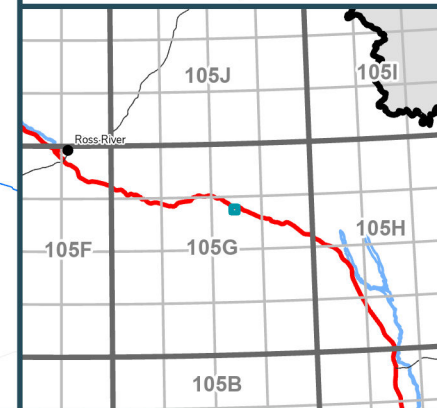
2023RR003

Scale: 1:17,000

Map Center: 130°46'14"W 61°41'20"N
NAD 1983 Yukon Albers

- Fire Perimeter
- Designated Morel Mushroom Areas
- Surveyed Land Parcels
- Easements
- Land Dispositions
- Parks and Campgrounds
- Parks and Protected Areas
- First Nation Settlement Lands - Surveyed
- Interim Protected Settlement Lands
- Rivers & Streams
- Wetlands
- Lakes

1:250,000 NTS Map Series Numbers



2023 Wildland Fires

May 2, 2024

Fire District:
Ross River

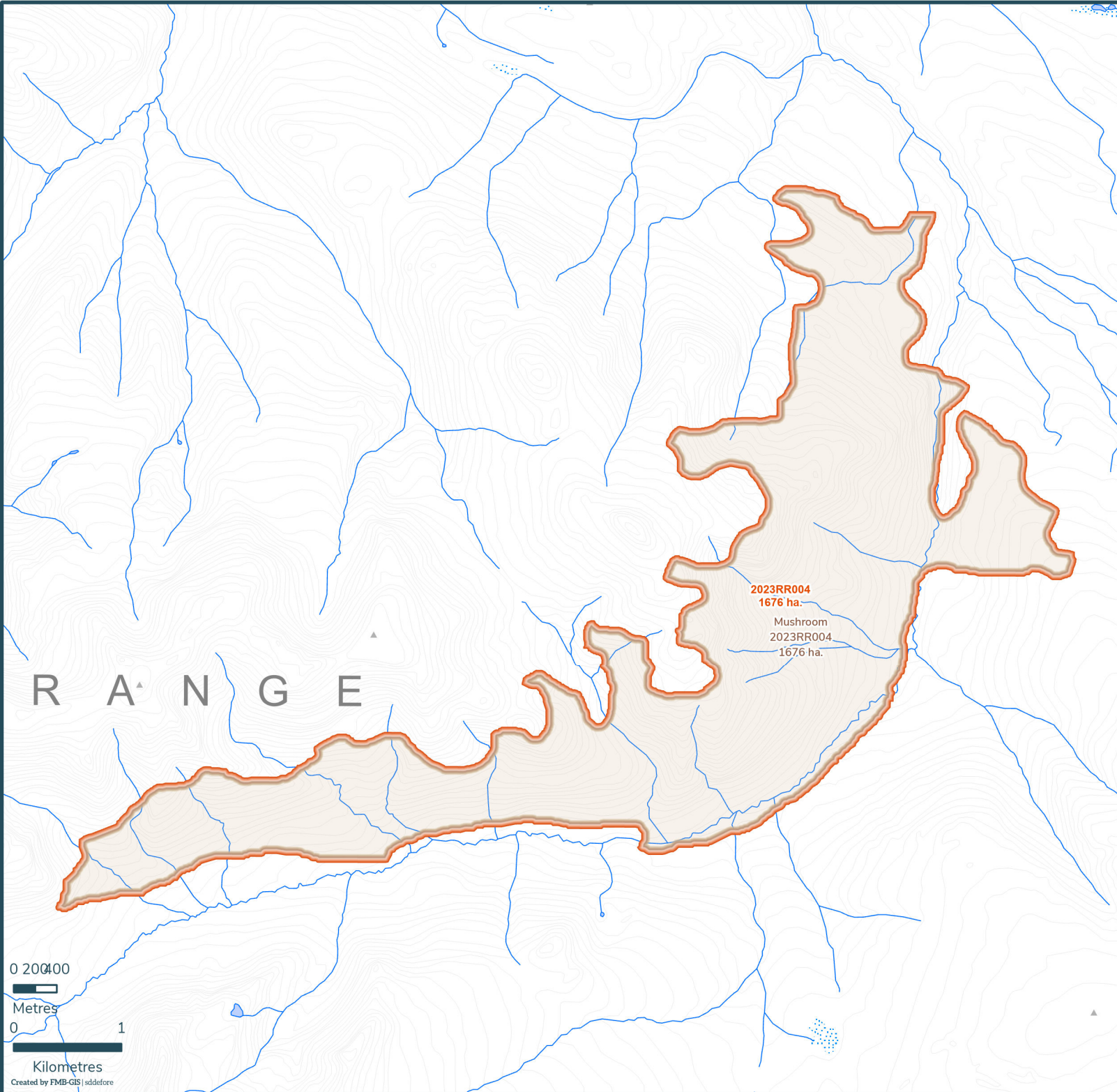
2023RR004

Scale: 1:49,000

Map Center: 132°38'20"W 62°48'11"N
NAD 1983 Yukon Albers

- Fire Perimeter
- Designated Morel Mushroom Areas
- Surveyed Land Parcels
- Easements
- Land Dispositions
- Parks and Campgrounds
- Parks and Protected Areas
- First Nation Settlement Lands - Surveyed
- Interim Protected Settlement Lands
- Rivers & Streams
- Wetlands
- Lakes

1:250,000 NTS Map Series Numbers



0 200 400
Metres
0 1
Kilometres
Created by FMB-GIS | slddefore

2023 Wildland Fires










May 2, 2024

Fire District:
Ross River

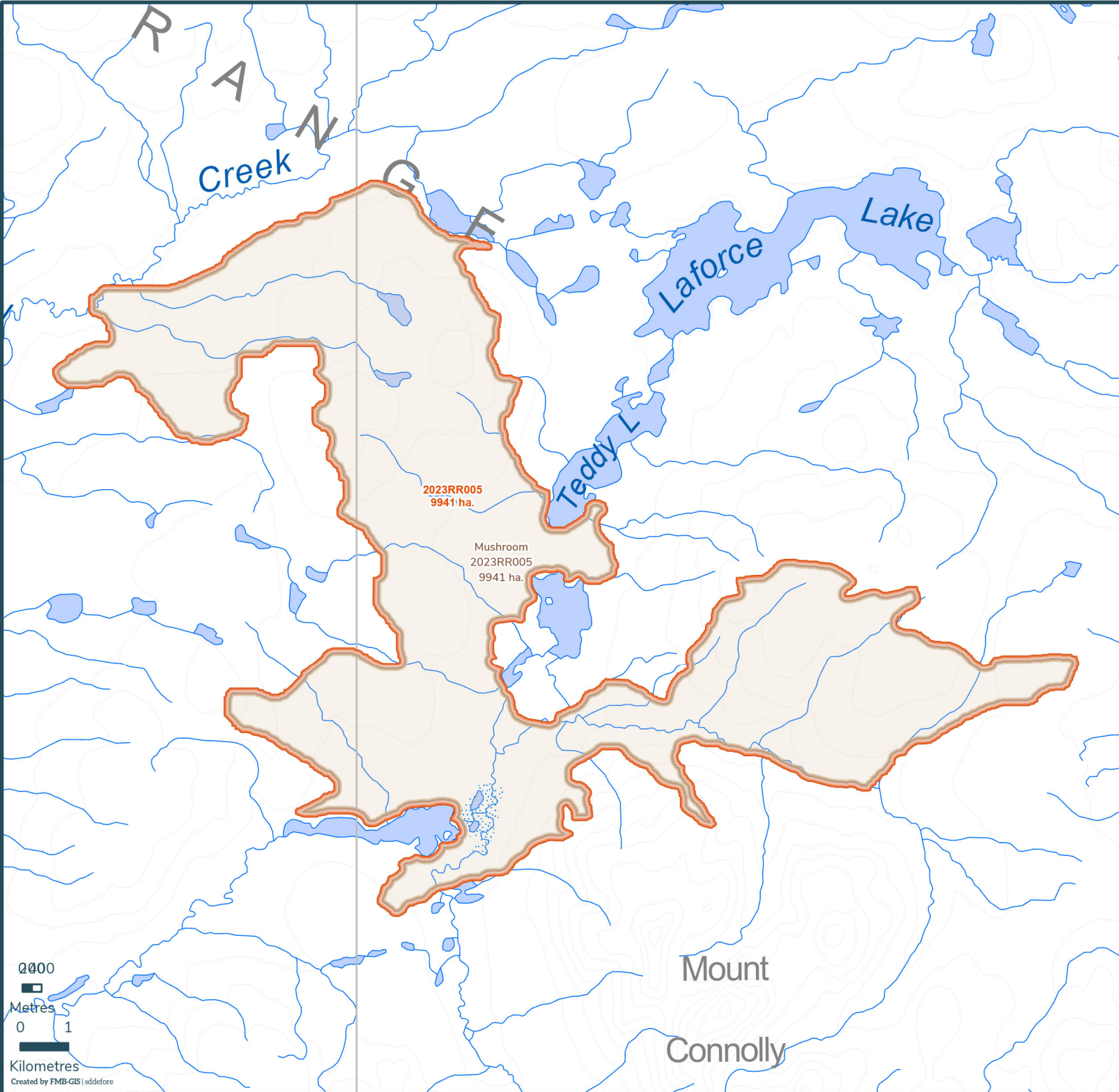
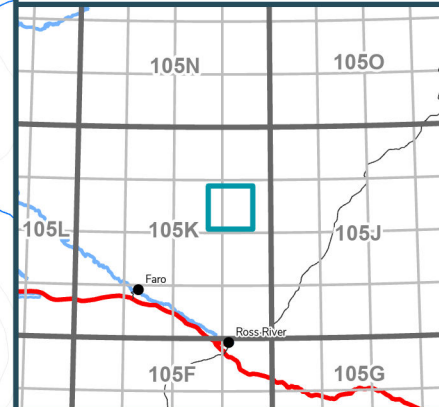
2023RR005

Scale: 1:110,000

Map Center: 132°24'54"W 62°37'13"N
NAD 1983 Yukon Albers

-  Fire Perimeter
-  Designated Morel Mushroom Areas
-  Surveyed Land Parcels
-  Easements
-  Land Dispositions
-  Parks and Campgrounds
-  Parks and Protected Areas
-  First Nation Settlement Lands - Surveyed
-  Interim Protected Settlement Lands
-  Rivers & Streams
-  Wetlands
-  Lakes

1:250,000 NTS Map Series Numbers



0 1
Metres
0 1
Kilometres
Created by FMB-GIS | sddfore

2023 Wildland Fires

May 2, 2024

Fire District:
Ross River

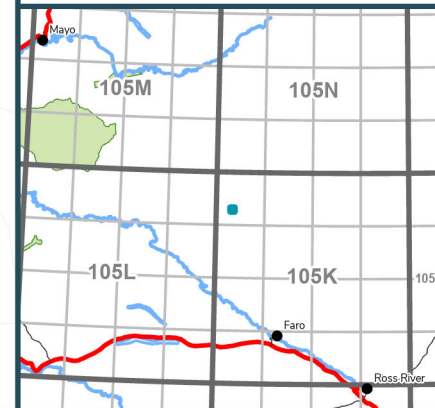
2023RR010

Scale: 1:13,000


Map Center: 133°49'54"W 62°49'23"N
NAD 1983 Yukon Albers

- Fire Perimeter
- Designated Morel Mushroom Areas
- Surveyed Land Parcels
- Easements
- Land Dispositions
- Parks and Campgrounds
- Parks and Protected Areas
- First Nation Settlement Lands - Surveyed
- Interim Protected Settlement Lands
- Rivers & Streams
- Wetlands
- Lakes

1:250,000 NTS Map Series Numbers



2023RR010
256 ha. Mushroom
2023RR010
256 ha.



2023 Wildland Fires

May 2, 2024

Fire District:
Ross River

2023RR011

Scale: 1:33,000

Map Center: 133°57'4"W 62°54'47"N
NAD 1983 Yukon Albers

- Fire Perimeter
- Designated Morel Mushroom Areas
- Surveyed Land Parcels
- Easements
- Land Dispositions
- Parks and Campgrounds
- Parks and Protected Areas
- First Nation Settlement Lands - Surveyed
- Interim Protected Settlement Lands
- Rivers & Streams
- Wetlands
- Lakes

1:250,000 NTS Map Series Numbers



Mushroom
2023RR011
1395 ha.
2023RR011
1466 ha.

SFN R-21B

0 200 400

Metres

0 1

Kilometres

Created by FMB-GIS | slddfore

2023 Wildland Fires

May 2, 2024

Fire District:
Ross River

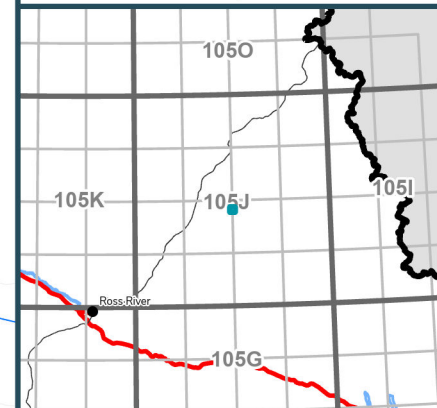
2023RR013

Scale: 1:14,000

Map Center: 130°59'55"W 62°27'21"N
NAD 1983 Yukon Albers

- Fire Perimeter
- Designated Morel Mushroom Areas
- Surveyed Land Parcels
- Easements
- Land Dispositions
- Parks and Campgrounds
- Parks and Protected Areas
- First Nation Settlement Lands - Surveyed
- Interim Protected Settlement Lands
- Rivers & Streams
- Wetlands
- Lakes

1:250,000 NTS Map Series Numbers



2023RR013
383 ha.

Mushroom
2023RR013
383 ha.

0 200 400
Metres

0 1
Kilometres