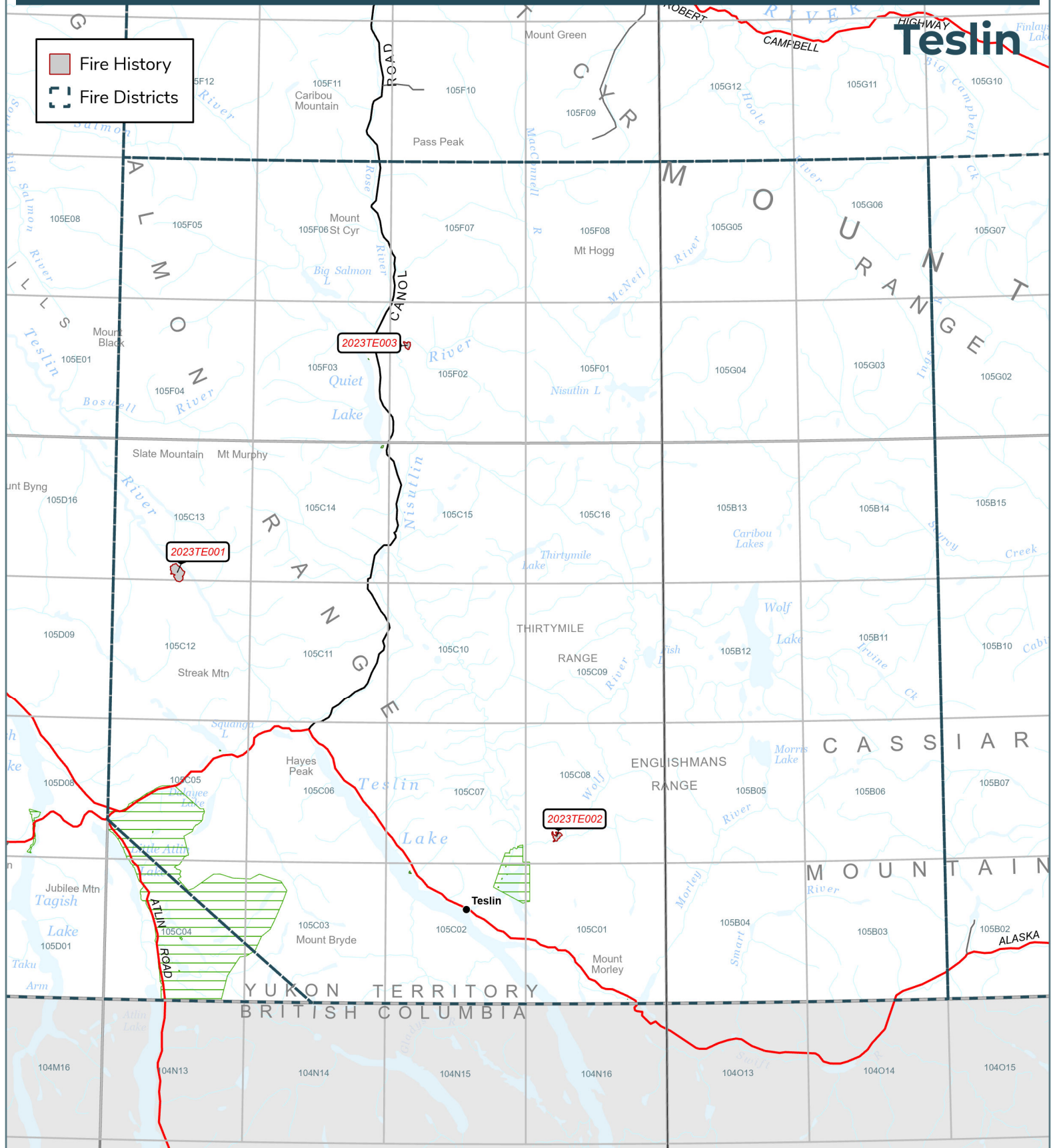


Fire History
 Fire Districts



FIRE_ID	AREA (Ha.)
2023TE001	636.1
2023TE002	195.4
2023TE003	133.9

2023 Wildland Fires

May 2, 2024

Fire District:
Teslin

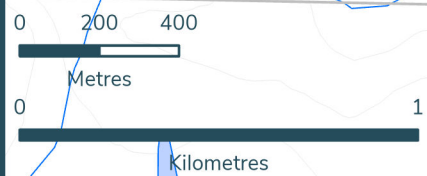
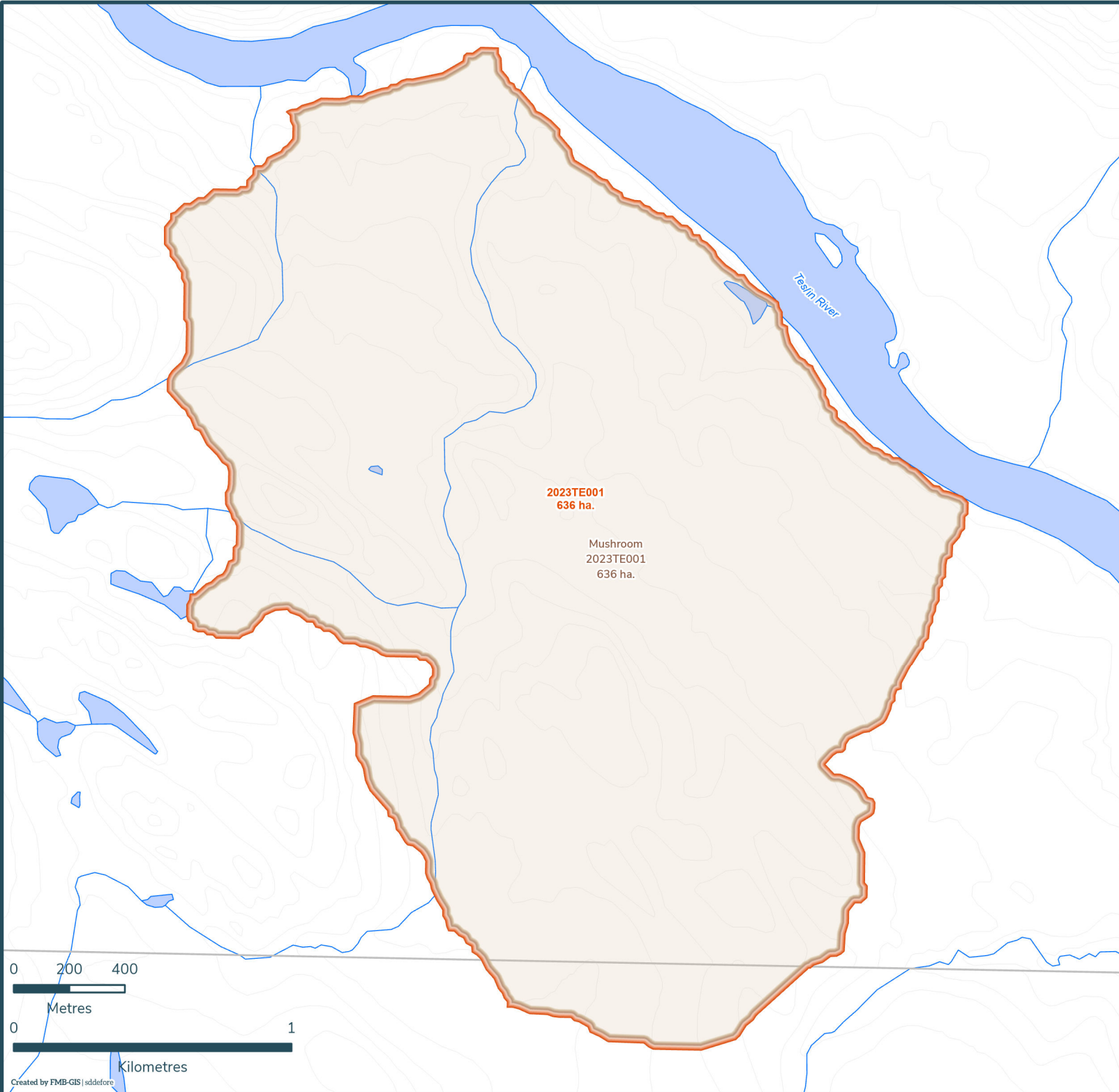
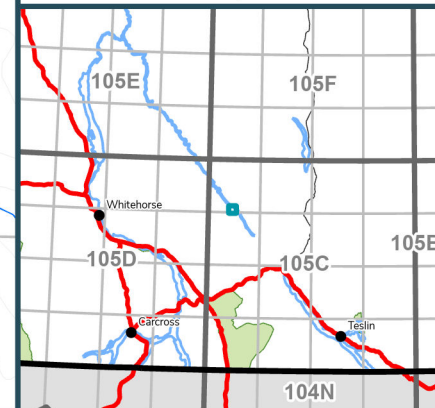
2023TE001

Scale: 1:19,000

Map Center: 133°46'1"W 60°45'48"N
NAD 1983 Yukon Albers

- Fire Perimeter
- Designated Morel Mushroom Areas
- Surveyed Land Parcels
- Easements
- Land Dispositions
- Parks and Campgrounds
- Parks and Protected Areas
- First Nation Settlement Lands - Surveyed
- Interim Protected Settlement Lands
- Rivers & Streams
- Wetlands
- Lakes

1:250,000 NTS Map Series Numbers



2023 Wildland Fires

May 6, 2024

Fire District:
Teslin

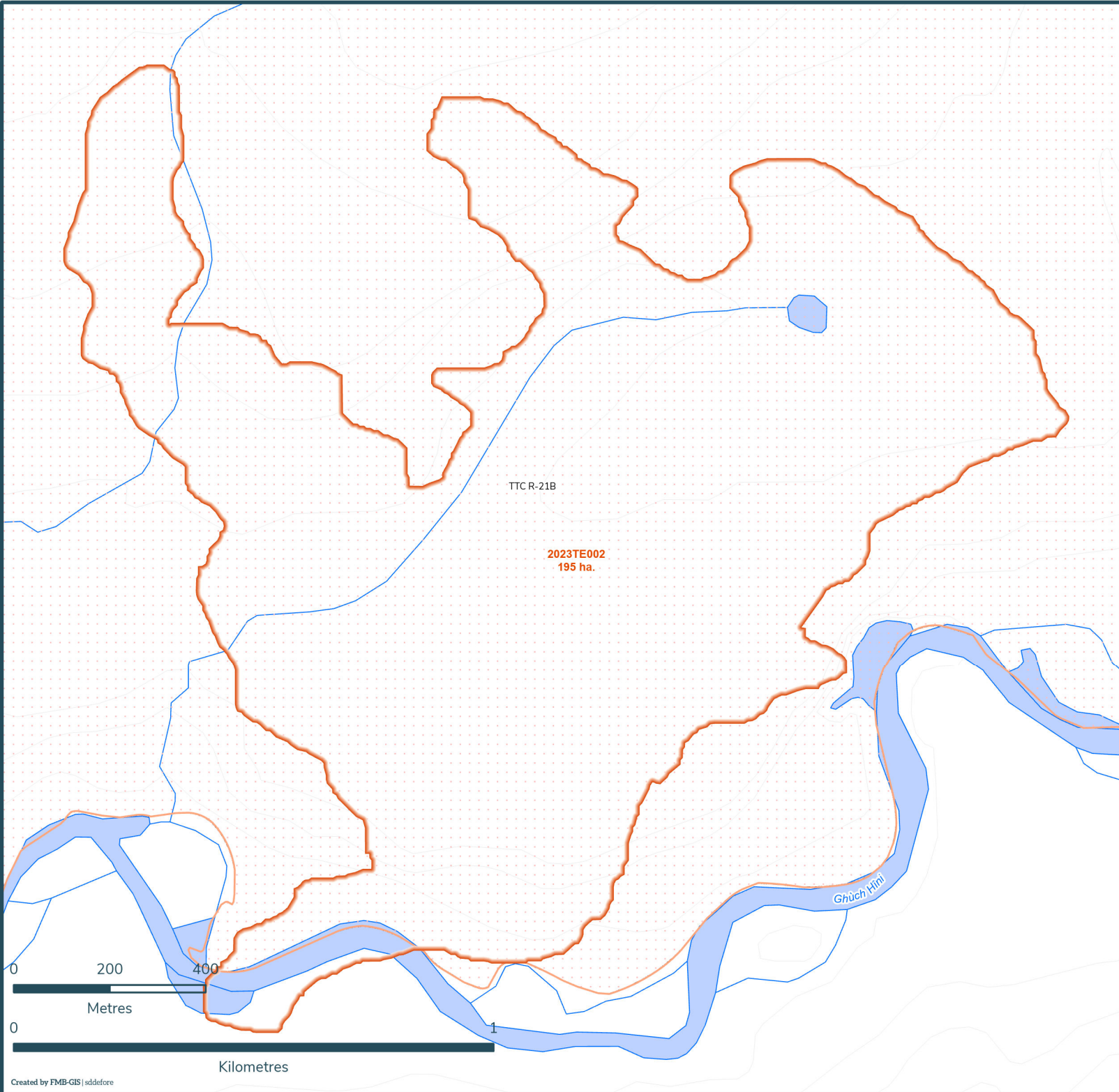
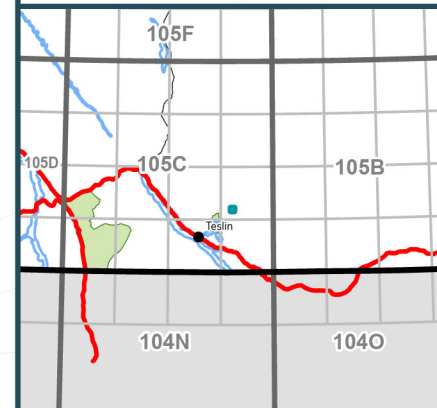
2023TE002

Scale: 1:11,000

Map Center: 132°23'16"W 60°17'53"N
NAD 1983 Yukon Albers

- Fire Perimeter
- Designated Morel Mushroom Areas
- Surveyed Land Parcels
- Easements
- Land Dispositions
- Parks and Campgrounds
- Parks and Protected Areas
- First Nation Settlement Lands - Surveyed
- Interim Protected Settlement Lands
- Rivers & Streams
- Wetlands
- Lakes

1:250,000 NTS Map Series Numbers



TTC R-21B

2023TE002
195 ha.

Ghùch Híni

2023 Wildland Fires

May 2, 2024

Fire District:
Teslin

2023TE003

Scale: 1:8,000

Map Center: 132°56'18"W 61°10'22"N
NAD 1983 Yukon Albers

- Fire Perimeter
- Designated Morel Mushroom Areas
- Surveyed Land Parcels
- Easements
- Land Dispositions
- Parks and Campgrounds
- Parks and Protected Areas
- First Nation Settlement Lands - Surveyed
- Interim Protected Settlement Lands
- Rivers & Streams
- Wetlands
- Lakes

1:250,000 NTS Map Series Numbers

