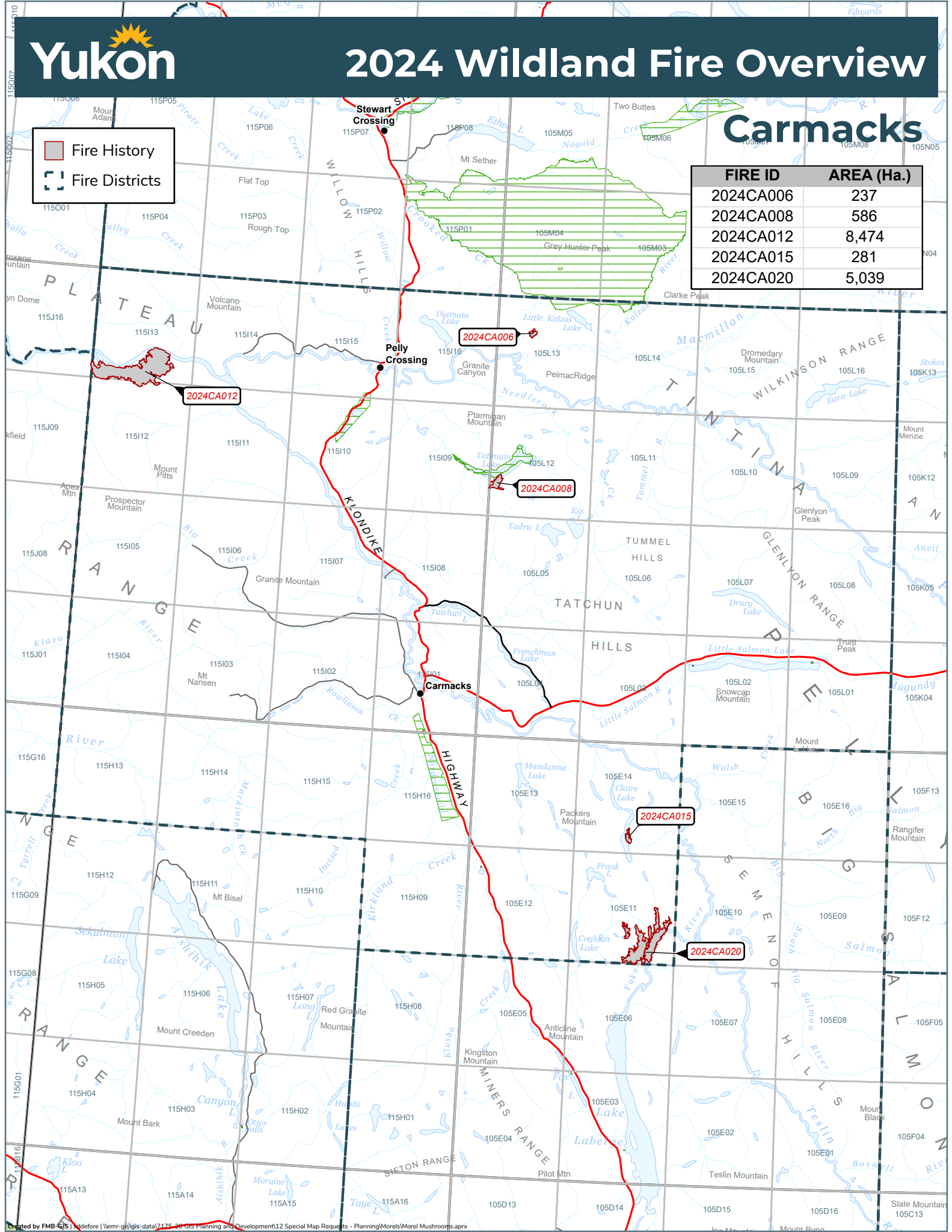


Carmacks

Fire History
 Fire Districts

FIRE ID	AREA (Ha.)
2024CA006	237
2024CA008	586
2024CA012	8,474
2024CA015	281
2024CA020	5,039



2024 Wildland Fires

February 12, 2025













FIRE DISTRICT: CARMACKS

FIRE NAME: MACMILLAN RANGE

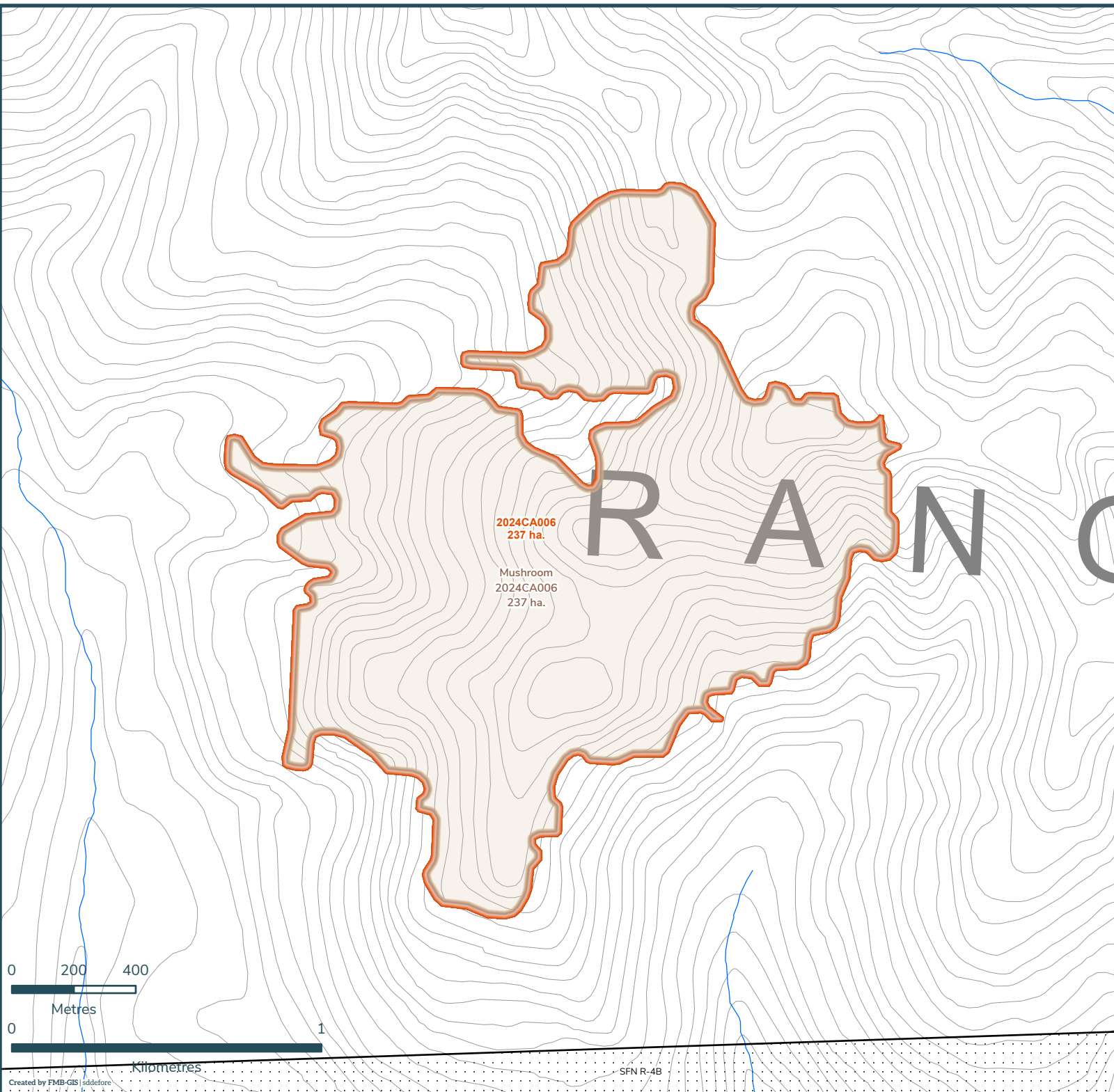
2024CA006

Scale: 1:17,000

Map Center: 135°49'26"W 62°55'5"N
NAD 1983 Yukon Albers

-  Fire Perimeter
-  Designated Morel Mushroom Areas
-  Surveyed Land Parcels
-  Easements
-  Land Dispositions
-  Parks and Campgrounds
-  Parks and Protected Areas
-  First Nation Settlement Lands - Surveyed
-  Interim Protected Settlement Lands
-  Rivers & Streams
-  Wetlands
-  Lakes

1:250,000 NTS Map Series Numbers



2024 Wildland Fires

February 12, 2025













FIRE DISTRICT: CARMACKS

FIRE NAME: TUMMEL CREEK

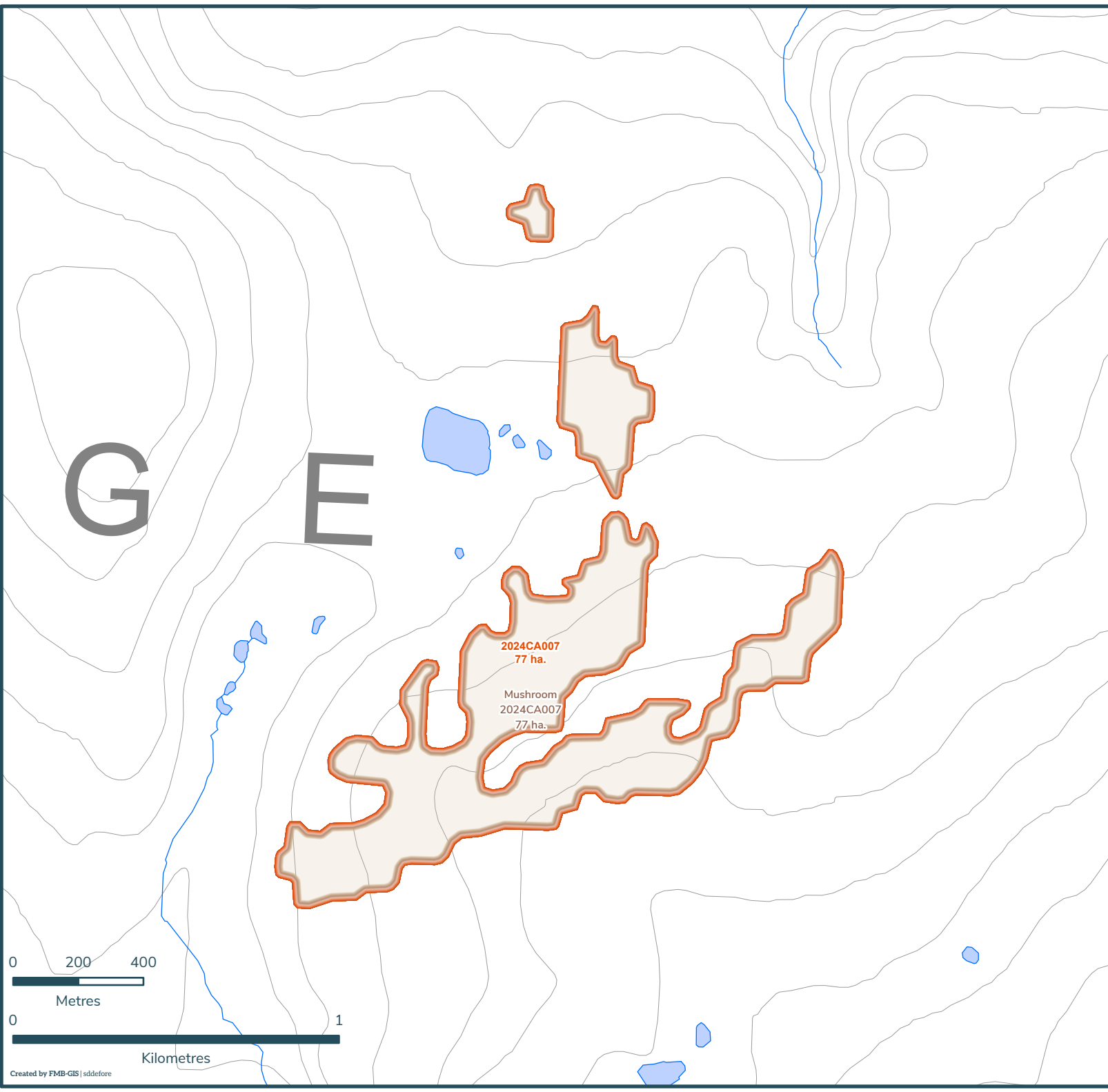
2024CA007

Scale: 1:16,000

Map Center: 135°3'11"W 62°36'4"N
NAD 1983 Yukon Albers

-  Fire Perimeter
-  Designated Morel Mushroom Areas
-  Surveyed Land Parcels
-  Easements
-  Land Dispositions
-  Parks and Campgrounds
-  Parks and Protected Areas
-  First Nation Settlement Lands - Surveyed
-  Interim Protected Settlement Lands
-  Rivers & Streams
-  Wetlands
-  Lakes

1:250,000 NTS Map Series Numbers



0 200 400

Metres

0 1

Kilometres

2024 Wildland Fires

February 12, 2025









FIRE DISTRICT: CARMACKS

FIRE NAME: TATLMAIN LAKE

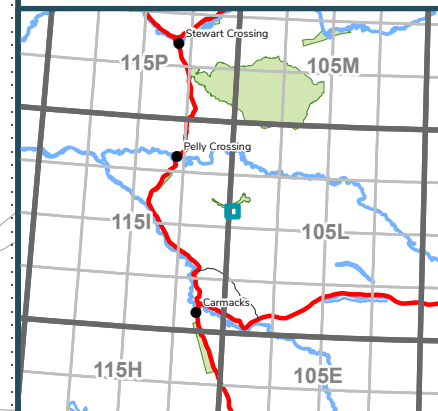
2024CA008

Scale: 1:28,000

Map Center: 135°57'59"W 62°34'37"N
NAD 1983 Yukon Albers

-  Fire Perimeter
-  Designated Morel Mushroom Areas
-  Surveyed Land Parcels
-  Easements
-  Land Dispositions
-  Parks and Campgrounds
-  Parks and Protected Areas
-  First Nation Settlement Lands - Surveyed
-  Interim Protected Settlement Lands
-  Rivers & Streams
-  Wetlands
-  Lakes

1:250,000 NTS Map Series Numbers



TATLAMUN
SPECIAL
MANAGEMENT AREA

Tatlain Lake

Mushroom
2024CA008
586 ha.
2024CA008
586 ha.

SFN R-3A

SFN R-3A

0 200 400

Metres

1

Kilometres

Created by FMB-GIS | sddefore

2024 Wildland Fires

February 12, 2025

FIRE DISTRICT: CARMACKS

FIRE NAME: 15 KM WEST OF FORT SELKIRK

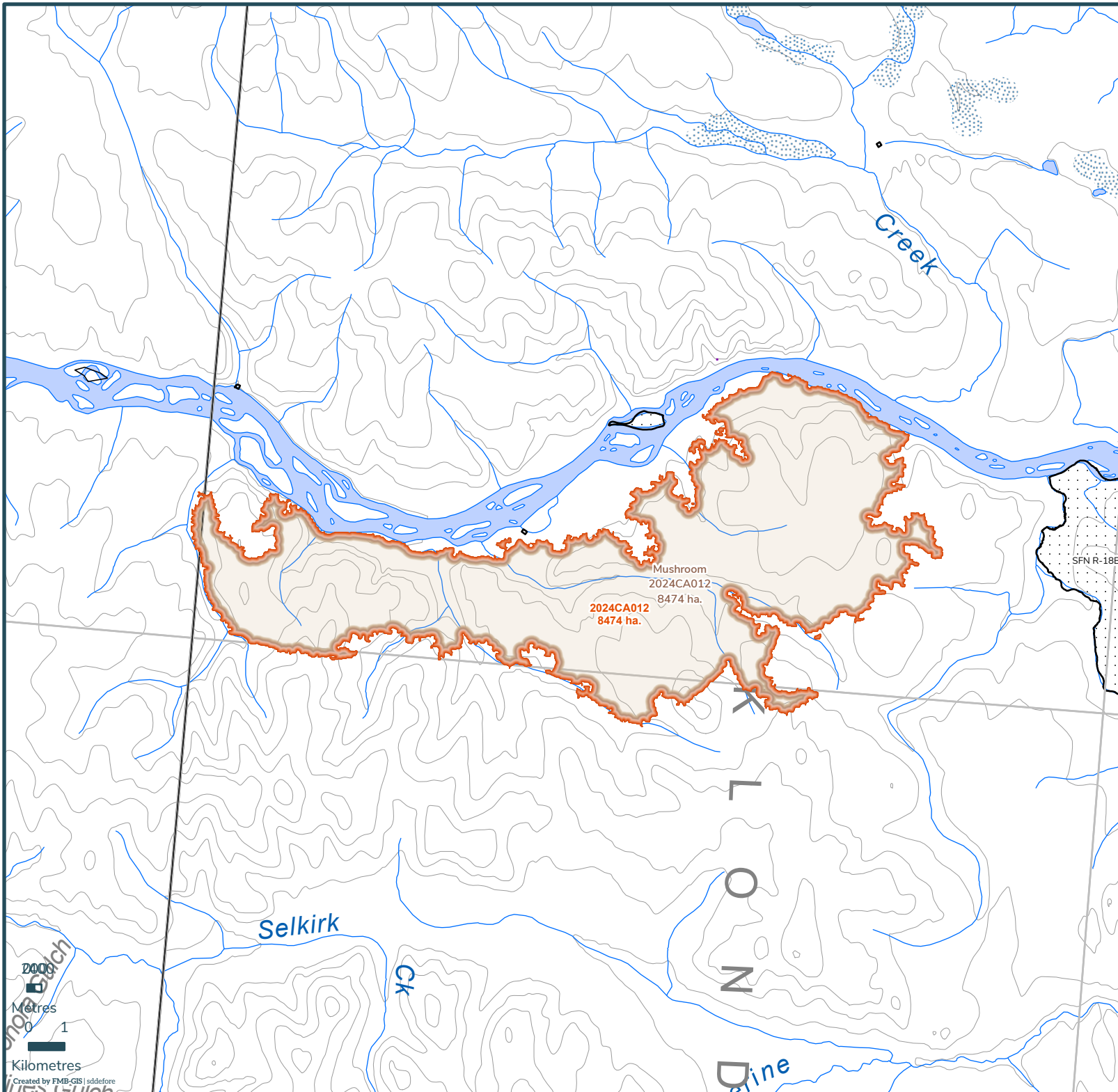
2024CA012

Scale: 1:147,000

Map Center: 137°47'59"W 62°46'48"N
NAD 1983 Yukon Albers

-  Fire Perimeter
-  Designated Morel Mushroom Areas
-  Surveyed Land Parcels
-  Easements
-  Land Dispositions
-  Parks and Campgrounds
-  Parks and Protected Areas
-  First Nation Settlement Lands - Surveyed
-  Interim Protected Settlement Lands
-  Rivers & Streams
-  Wetlands
-  Lakes

1:250,000 NTS Map Series Numbers



2024 Wildland Fires

February 12, 2025












FIRE DISTRICT: CARMACKS

FIRE NAME: S CLAIRE LAKE

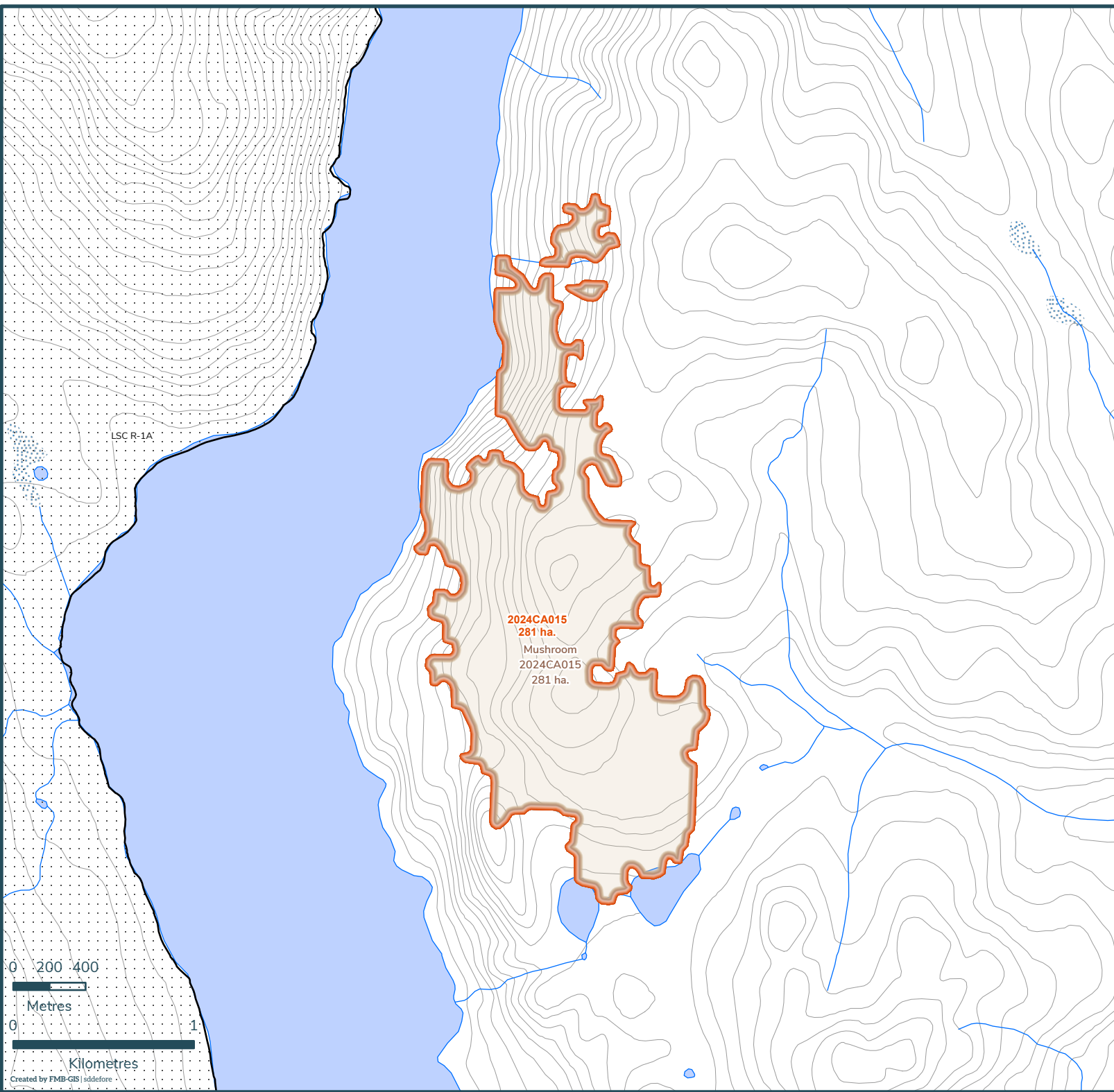
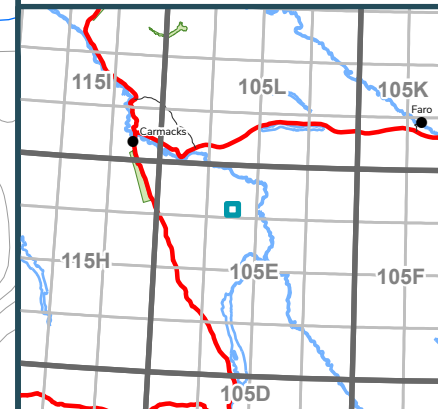
2024CA015

Scale: 1:29,000

Map Center: 135°14'29"W 61°47'23"N
NAD 1983 Yukon Albers

-  Fire Perimeter
-  Designated Morel Mushroom Areas
-  Surveyed Land Parcels
-  Easements
-  Land Dispositions
-  Parks and Campgrounds
-  Parks and Protected Areas
-  First Nation Settlement Lands - Surveyed
-  Interim Protected Settlement Lands
-  Rivers & Streams
-  Wetlands
-  Lakes

1:250,000 NTS Map Series Numbers



2024CA015
281 ha.
Mushroom
2024CA015
281 ha.

0 200 400
Metres
0 1 2
Kilometres
Created by FMB-GIS | sdd@fore.gov.yk.ca



2024 Wildland Fires

February 12, 2025

FIRE DISTRICT: CARMACKS

FIRE NAME: TATCHUN LAKE

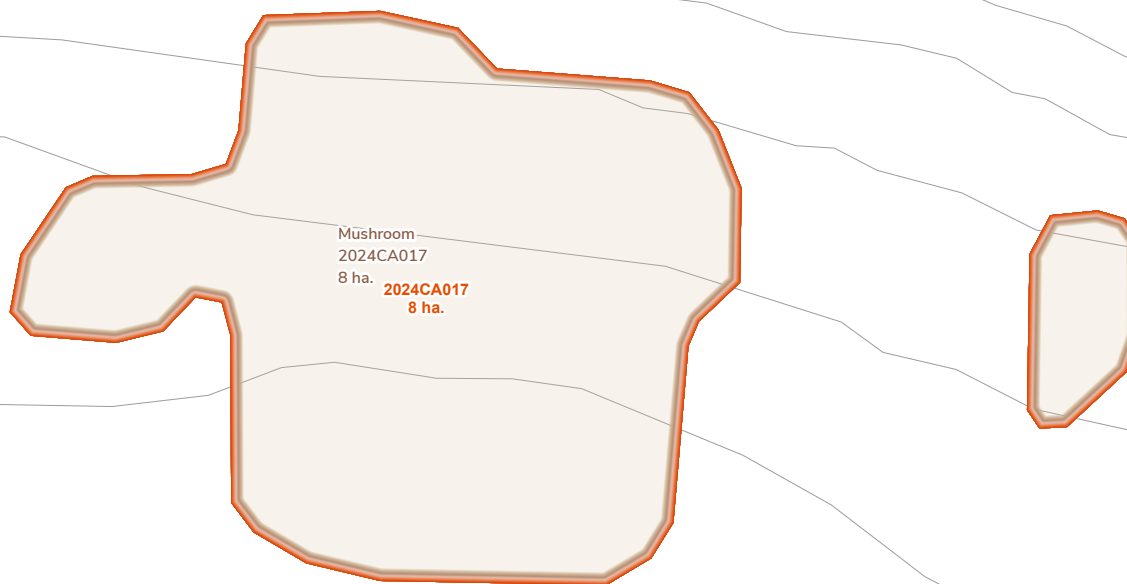
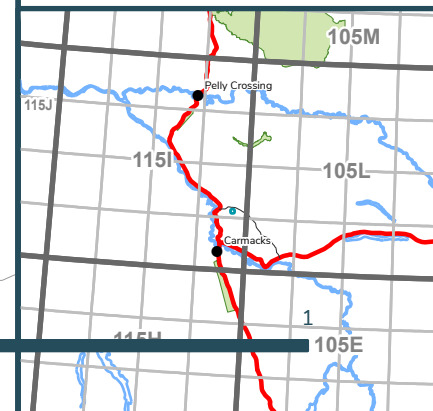
2024CA017

Scale: 1:4,000


Map Center: 136°8'46"W 62°16'51"N
NAD 1983 Yukon Albers

- Fire Perimeter
- Designated Morel Mushroom Areas
- Surveyed Land Parcels
- Easements
- Land Dispositions
- Parks and Campgrounds
- Parks and Protected Areas
- First Nation Settlement Lands - Surveyed
- Interim Protected Settlement Lands
- Rivers & Streams
- Wetlands
- Lakes

1:250,000 NTS Map Series Numbers



Mushroom
2024CA017
8 ha. **2024CA017**
8 ha.





2024 Wildland Fires

February 12, 2025

FIRE DISTRICT: CARMACKS

FIRE NAME: NORTH OF XY008

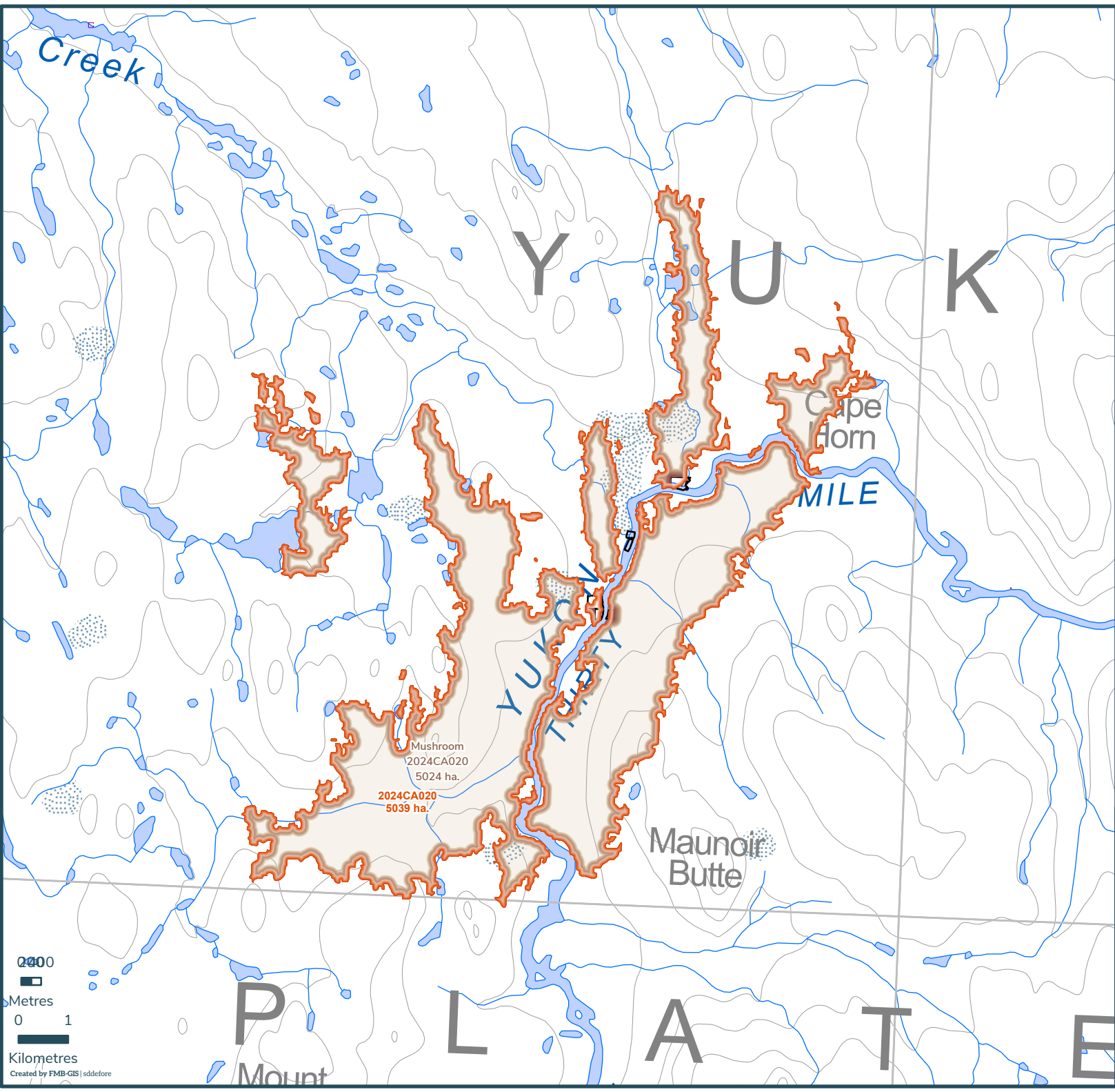
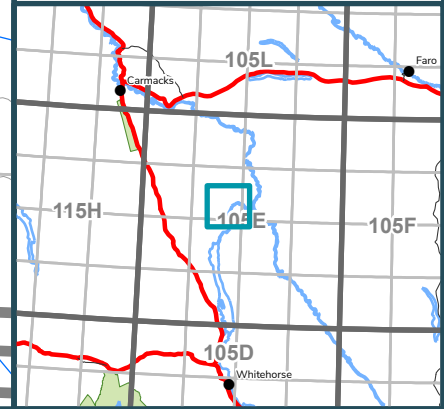
2024CA020

Scale: 1:105,000

Map Center: 135°8'4"W 61°33'52"N
NAD 1983 Yukon Albers

- Fire Perimeter
- Designated Morel Mushroom Areas
- Surveyed Land Parcels
- Easements
- Land Dispositions
- Parks and Campgrounds
- Parks and Protected Areas
- First Nation Settlement Lands - Surveyed
- Interim Protected Settlement Lands
- Rivers & Streams
- Wetlands
- Lakes

1:250,000 NTS Map Series Numbers



0 2000
Metres
0 1
Kilometres
Created by FMB-GIS | s4defore