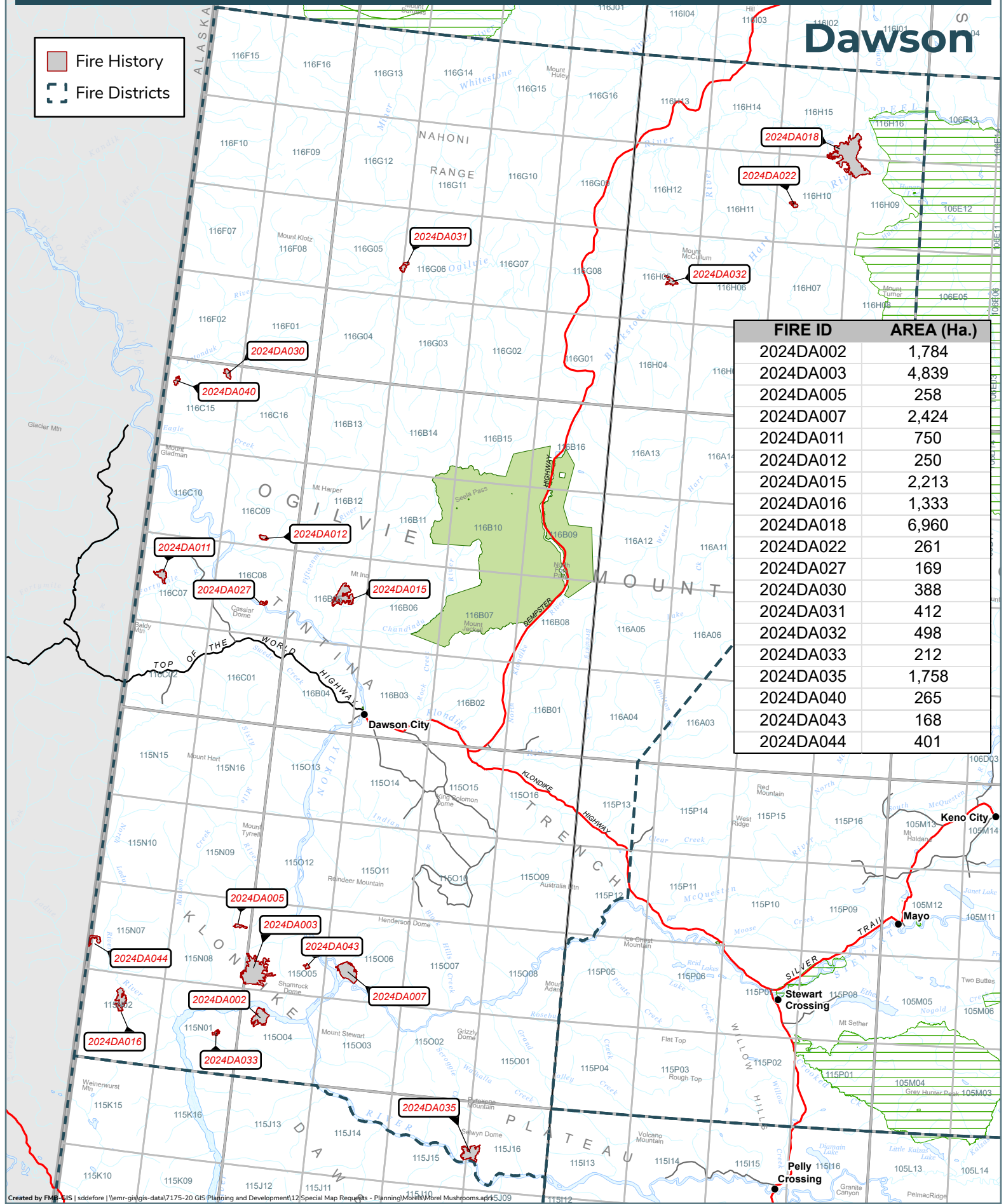


Dawson

Fire History
 Fire Districts



FIRE ID	AREA (Ha.)
2024DA002	1,784
2024DA003	4,839
2024DA005	258
2024DA007	2,424
2024DA011	750
2024DA012	250
2024DA015	2,213
2024DA016	1,333
2024DA018	6,960
2024DA022	261
2024DA027	169
2024DA030	388
2024DA031	412
2024DA032	498
2024DA033	212
2024DA035	1,758
2024DA040	265
2024DA043	168
2024DA044	401

2024 Wildland Fires

February 12, 2025

FIRE DISTRICT: DAWSON

FIRE NAME: LOS ANGELES CREEK

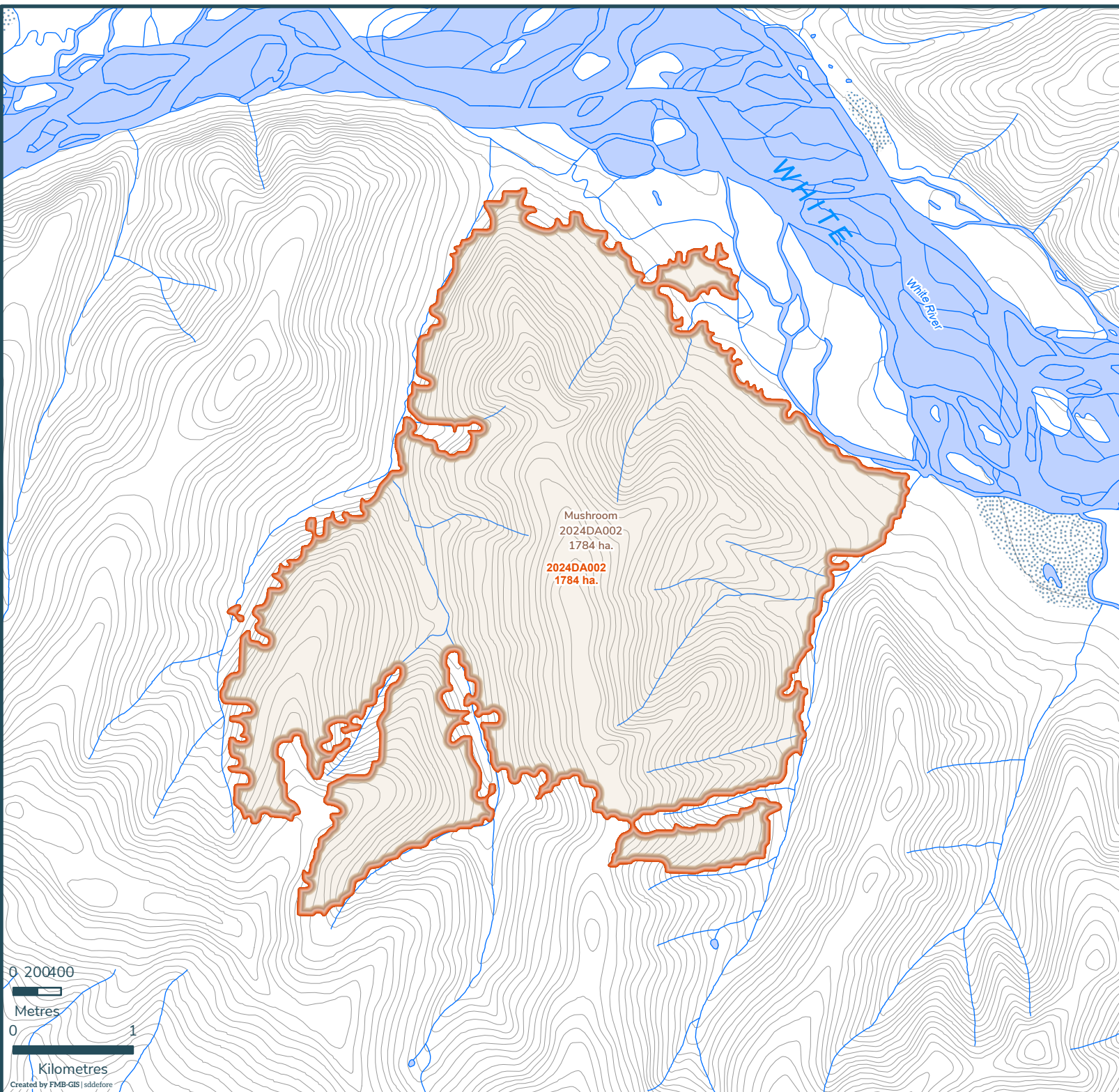
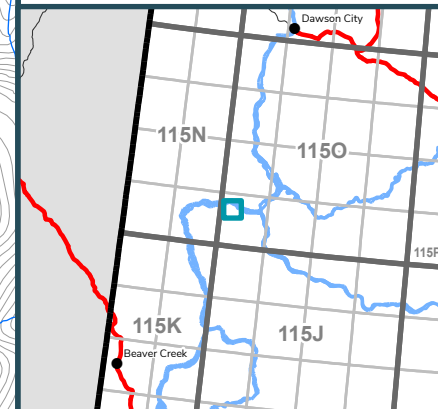
2024DA002

Scale: 1:44,000

Map Center: 139°52'24"W 63°10'31"N
NAD 1983 Yukon Albers

- Fire Perimeter
- Designated Morel Mushroom Areas
- Surveyed Land Parcels
- Easements
- Land Dispositions
- Parks and Campgrounds
- Parks and Protected Areas
- First Nation Settlement Lands - Surveyed
- Interim Protected Settlement Lands
- Rivers & Streams
- Wetlands
- Lakes

1:250,000 NTS Map Series Numbers



0 200400
Metres
0 1
Kilometres
Created by FMB-GIS | sddefore

2024 Wildland Fires

February 12, 2025

FIRE DISTRICT: DAWSON

FIRE NAME: 18 MILE CREEK

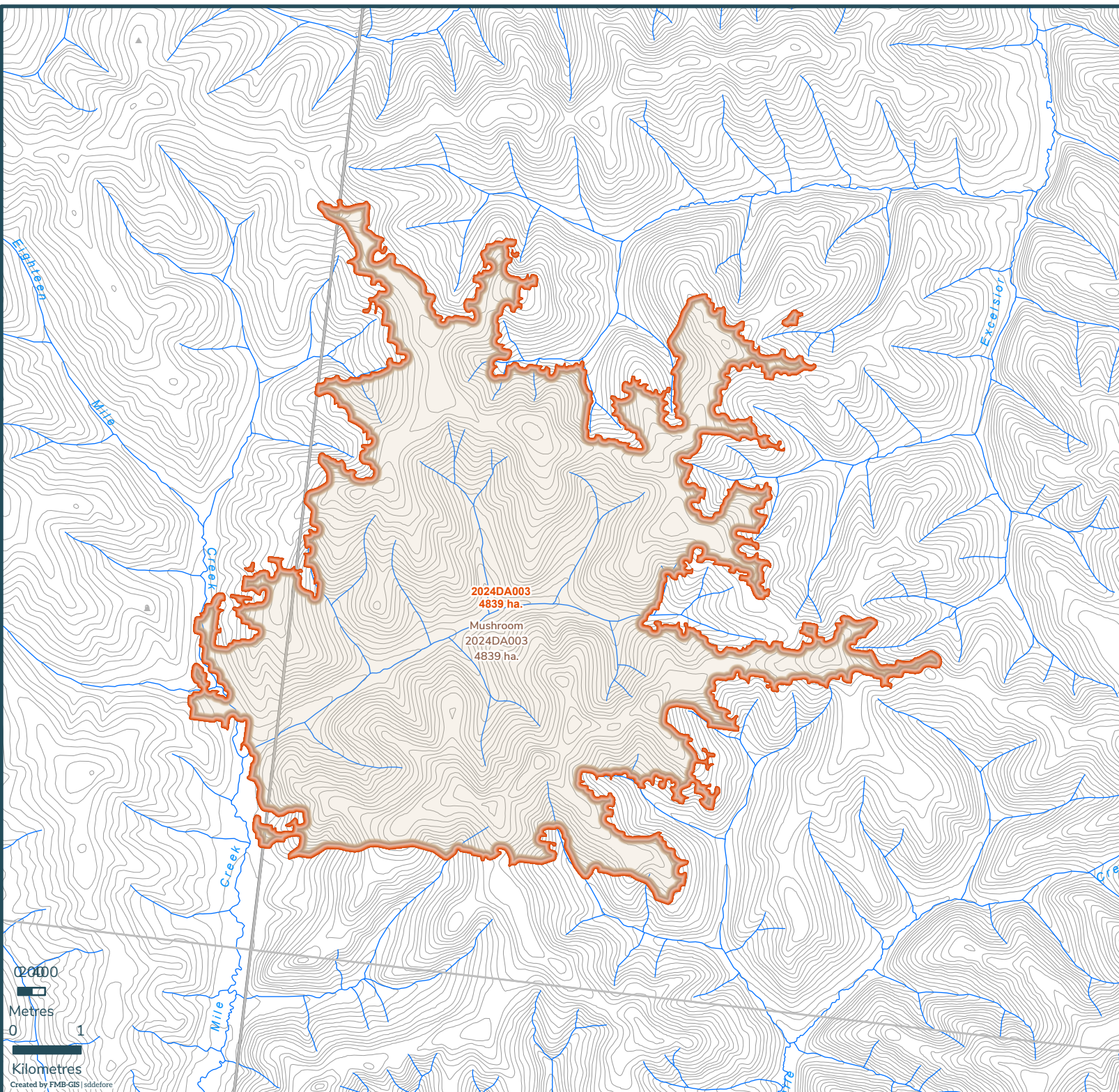
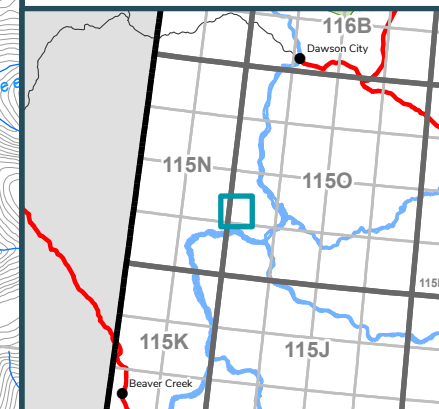
2024DA003

Scale: 1:78,000

Map Center: 139°55'18"W 63°18'26"N
NAD 1983 Yukon Albers

- Fire Perimeter
- Designated Morel Mushroom Areas
- Surveyed Land Parcels
- Easements
- Land Dispositions
- Parks and Campgrounds
- Parks and Protected Areas
- First Nation Settlement Lands - Surveyed
- Interim Protected Settlement Lands
- Rivers & Streams
- Wetlands
- Lakes

1:250,000 NTS Map Series Numbers



0 2000
Metres
0 1
Kilometres
Created by FMB-GIS | sdd@nor.gov

2024 Wildland Fires

February 12, 2025













FIRE DISTRICT: DAWSON

FIRE NAME: BELL CREEK


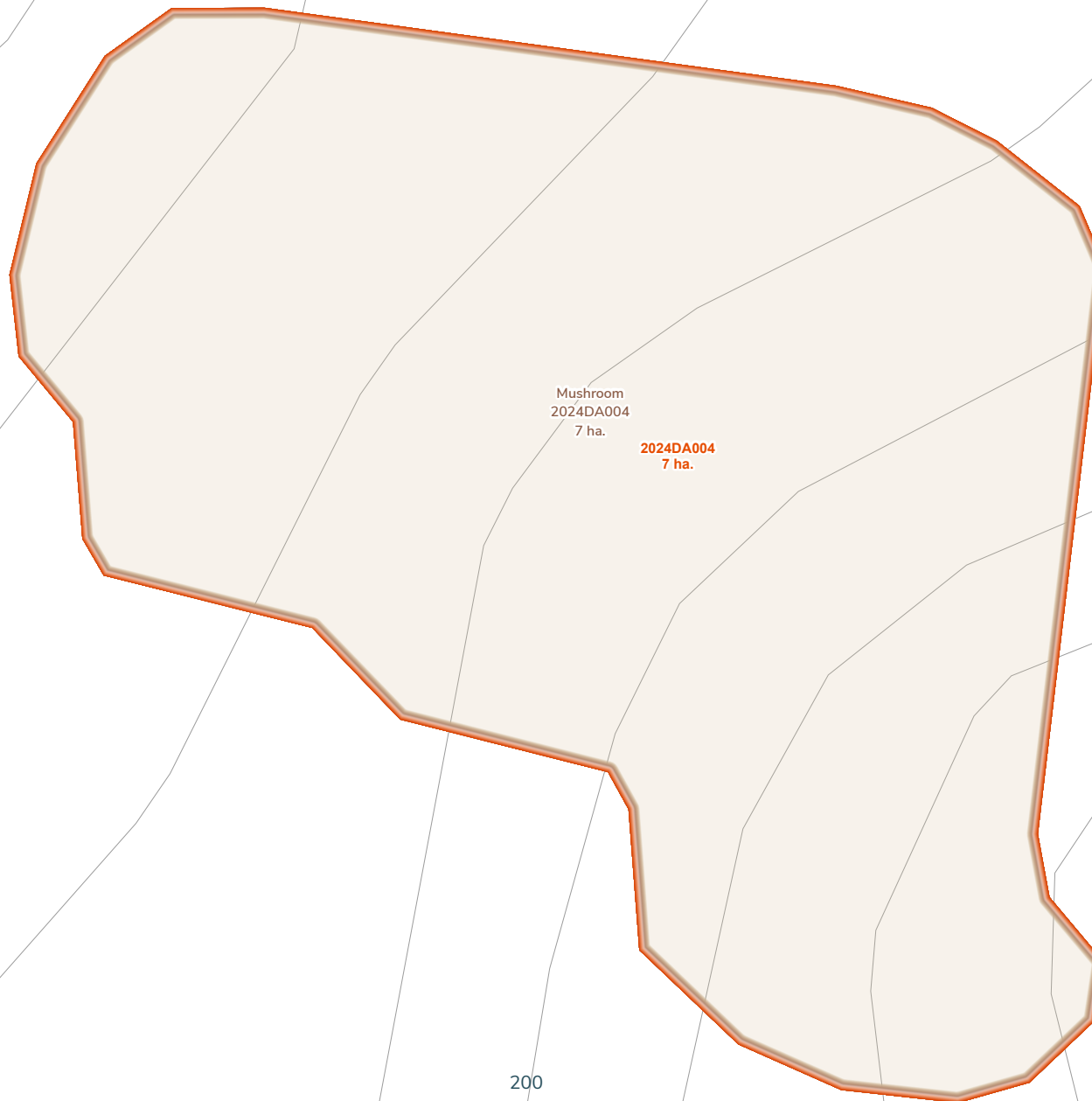
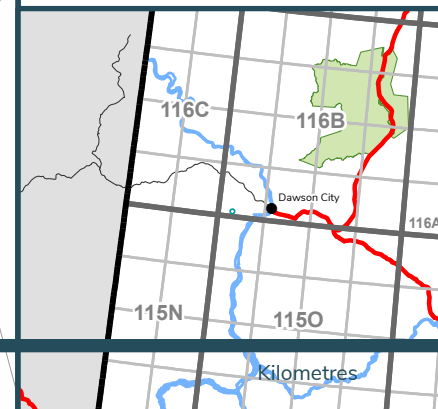
2024DA004

Scale: 1:2,000

Map Center: 139°50'51"W 64°1'29"N
NAD 1983 Yukon Albers

-  Fire Perimeter
-  Designated Morel Mushroom Areas
-  Surveyed Land Parcels
-  Easements
-  Land Dispositions
-  Parks and Campgrounds
-  Parks and Protected Areas
-  First Nation Settlement Lands - Surveyed
-  Interim Protected Settlement Lands
-  Rivers & Streams
-  Wetlands
-  Lakes

1:250,000 NTS Map Series Numbers



2024 Wildland Fires

February 12, 2025













FIRE DISTRICT: DAWSON

FIRE NAME: TOP END OF SESTAK CREEK

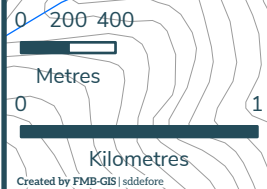
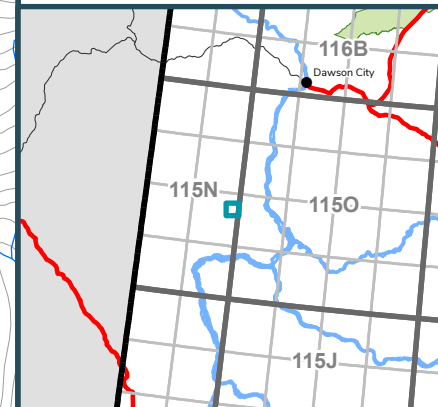
2024DA005

Scale: 1:32,000

Map Center: 140°3'58"W 63°25'28"N
NAD 1983 Yukon Albers

-  Fire Perimeter
-  Designated Morel Mushroom Areas
-  Surveyed Land Parcels
-  Easements
-  Land Dispositions
-  Parks and Campgrounds
-  Parks and Protected Areas
-  First Nation Settlement Lands - Surveyed
-  Interim Protected Settlement Lands
-  Rivers & Streams
-  Wetlands
-  Lakes

1:250,000 NTS Map Series Numbers



2024 Wildland Fires

February 12, 2025









FIRE DISTRICT: DAWSON

FIRE NAME: HENDERSON CRK

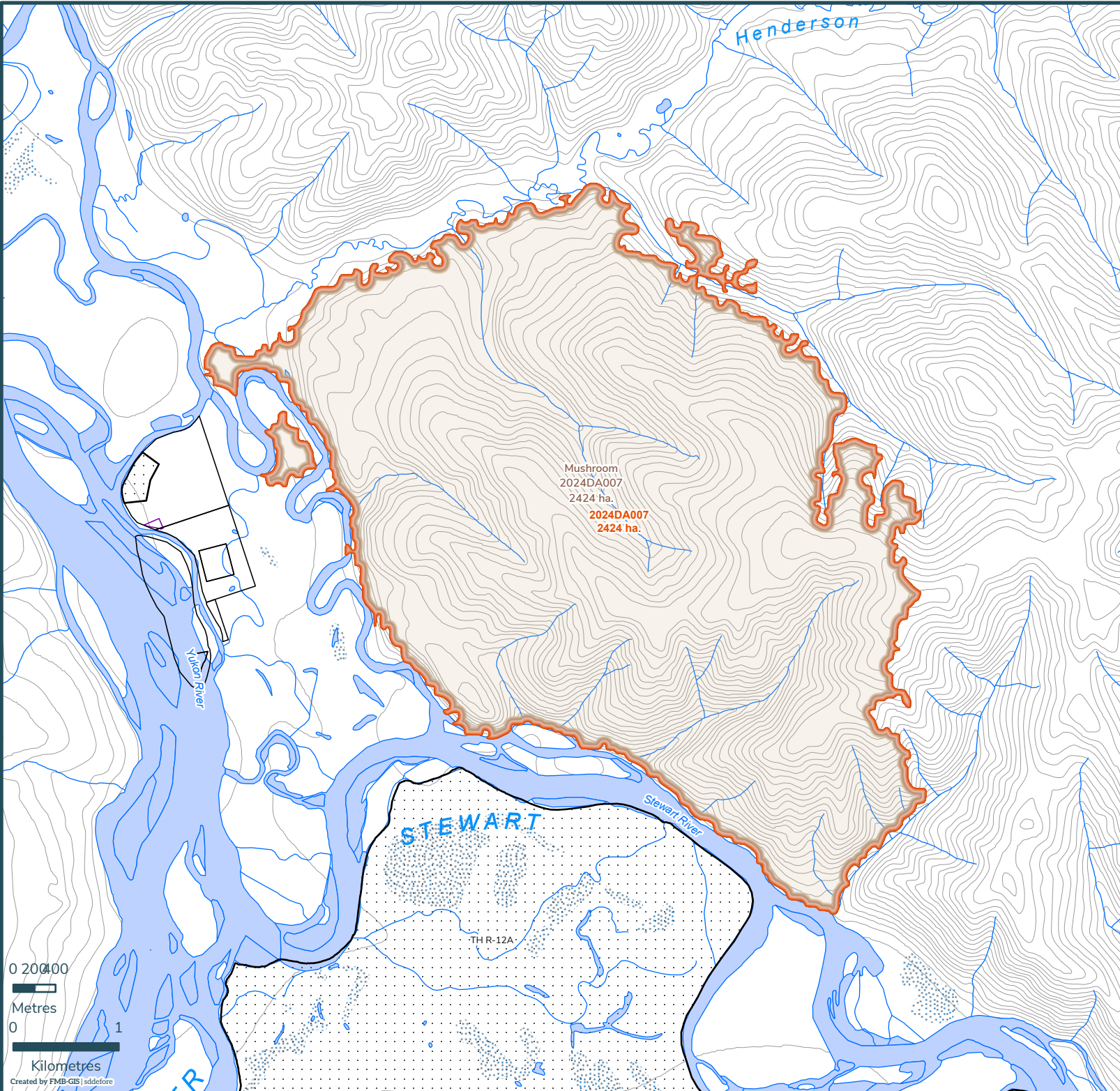
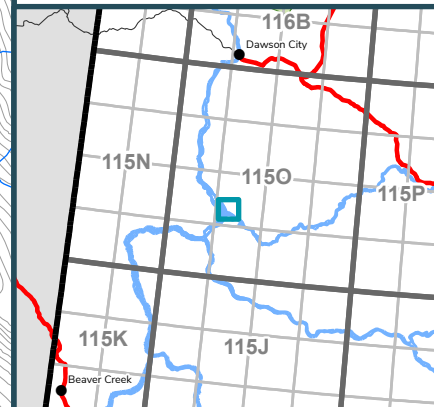
2024DA007

Scale: 1:50,000

Map Center: 139°21'54"W 63°19'40"N
NAD 1983 Yukon Albers

-  Fire Perimeter
-  Designated Morel Mushroom Areas
-  Surveyed Land Parcels
-  Easements
-  Land Dispositions
-  Parks and Campgrounds
-  Parks and Protected Areas
-  First Nation Settlement Lands - Surveyed
-  Interim Protected Settlement Lands
-  Rivers & Streams
-  Wetlands
-  Lakes

1:250,000 NTS Map Series Numbers



0 200 400

Metres

0 1

Kilometres

Created by FMB-GIS | sdd@frc.ca

2024 Wildland Fires

February 12, 2025

FIRE DISTRICT: DAWSON

FIRE NAME: MARTEN CREEK

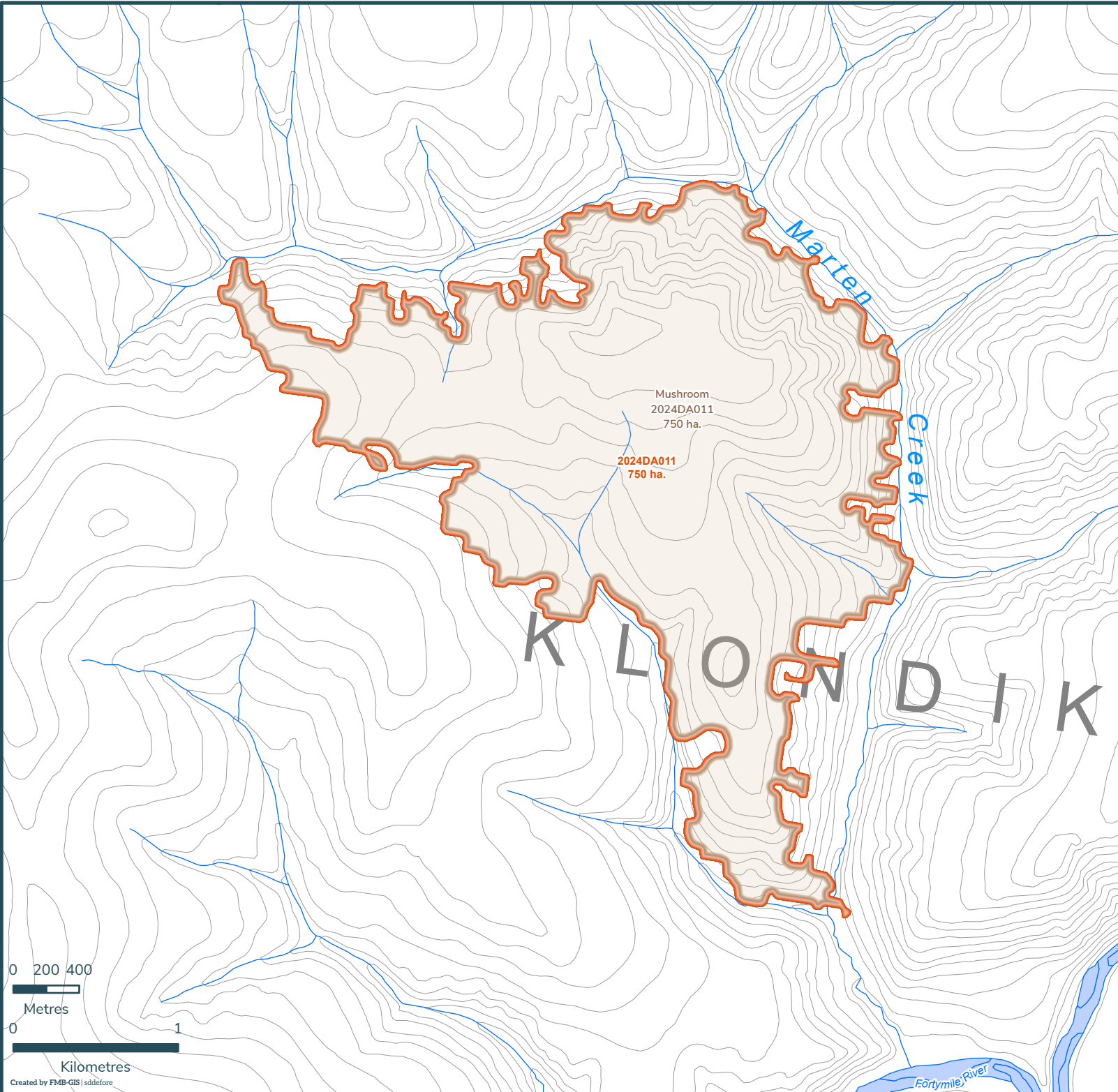
2024DA011

Scale: 1:32,000

Map Center: 140°51'40"W 64°22'45"N
NAD 1983 Yukon Albers

- Fire Perimeter
- Designated Morel Mushroom Areas
- Surveyed Land Parcels
- Easements
- Land Dispositions
- Parks and Campgrounds
- Parks and Protected Areas
- First Nation Settlement Lands - Surveyed
- Interim Protected Settlement Lands
- Rivers & Streams
- Wetlands
- Lakes

1:250,000 NTS Map Series Numbers



2024 Wildland Fires

February 12, 2025













FIRE DISTRICT: DAWSON

FIRE NAME: COAL CREEK

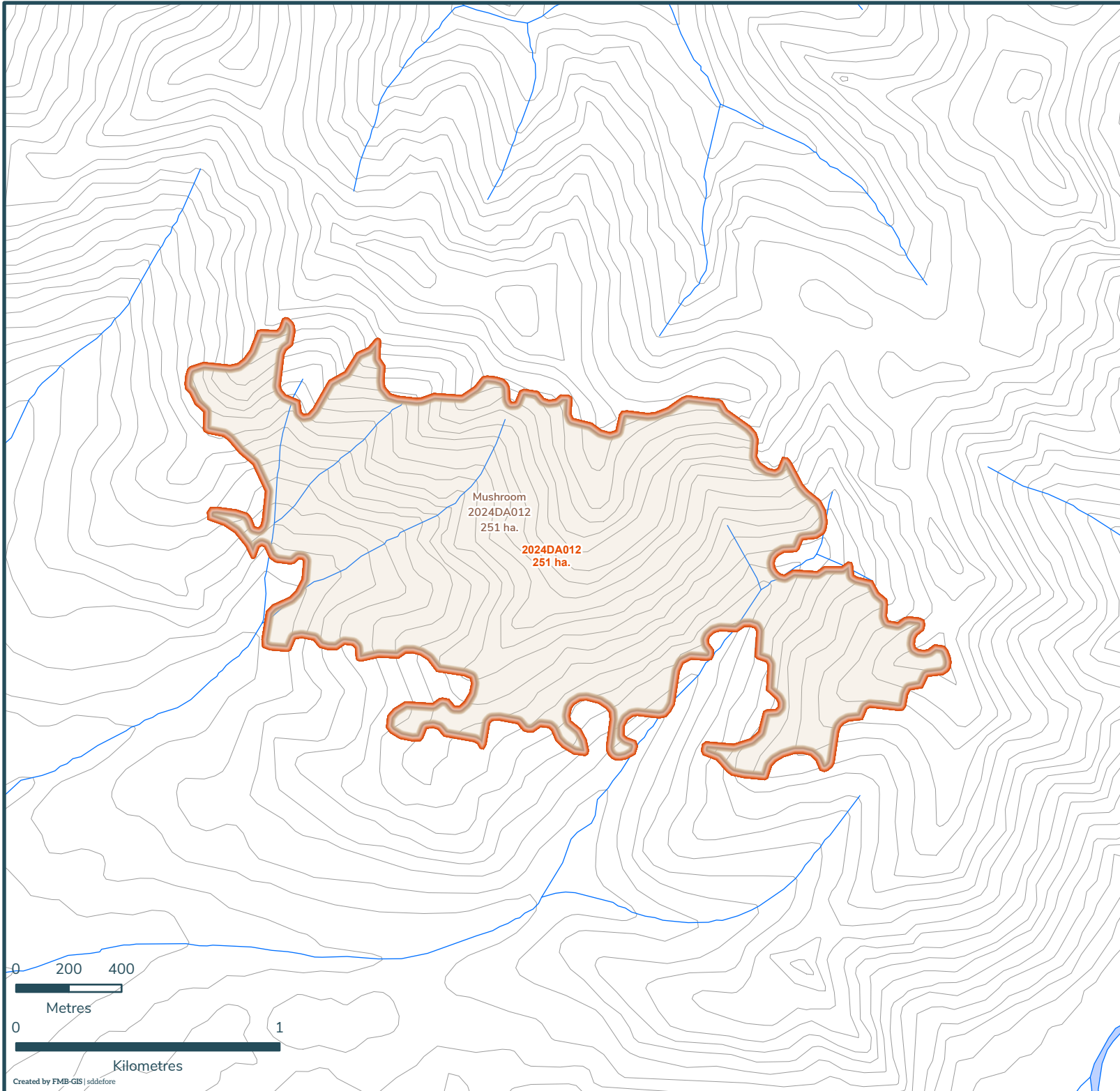
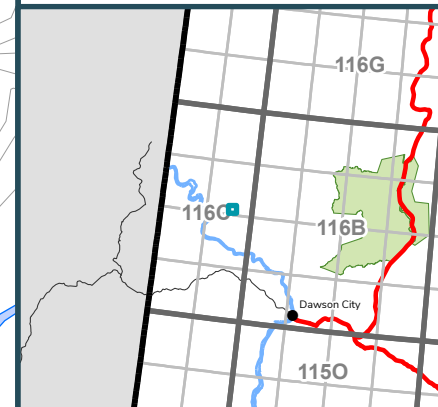
2024DA012

Scale: 1:20,000

Map Center: 140°13'2"W 64°31'36"N
NAD 1983 Yukon Albers

-  Fire Perimeter
-  Designated Morel Mushroom Areas
-  Surveyed Land Parcels
-  Easements
-  Land Dispositions
-  Parks and Campgrounds
-  Parks and Protected Areas
-  First Nation Settlement Lands - Surveyed
-  Interim Protected Settlement Lands
-  Rivers & Streams
-  Wetlands
-  Lakes

1:250,000 NTS Map Series Numbers



0 200 400

Metres

0 1

Kilometres

2024 Wildland Fires

February 12, 2025













FIRE DISTRICT: DAWSON

FIRE NAME: DA013


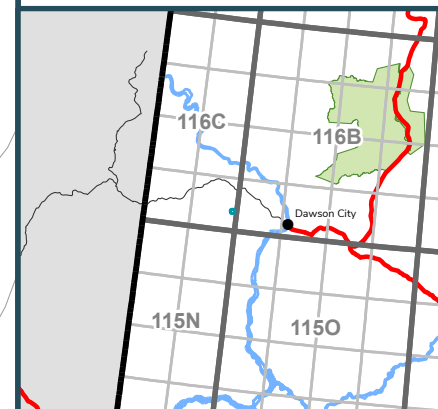
2024DA013

Scale: 1:5,000

Map Center: 140°2'46"W 64°5'32"N
NAD 1983 Yukon Albers

-  Fire Perimeter
-  Designated Morel Mushroom Areas
-  Surveyed Land Parcels
-  Easements
-  Land Dispositions
-  Parks and Campgrounds
-  Parks and Protected Areas
-  First Nation Settlement Lands - Surveyed
-  Interim Protected Settlement Lands
-  Rivers & Streams
-  Wetlands
-  Lakes

1:250,000 NTS Map Series Numbers



2024 Wildland Fires

February 12, 2025

FIRE DISTRICT: DAWSON

FIRE NAME: THANE CREEK

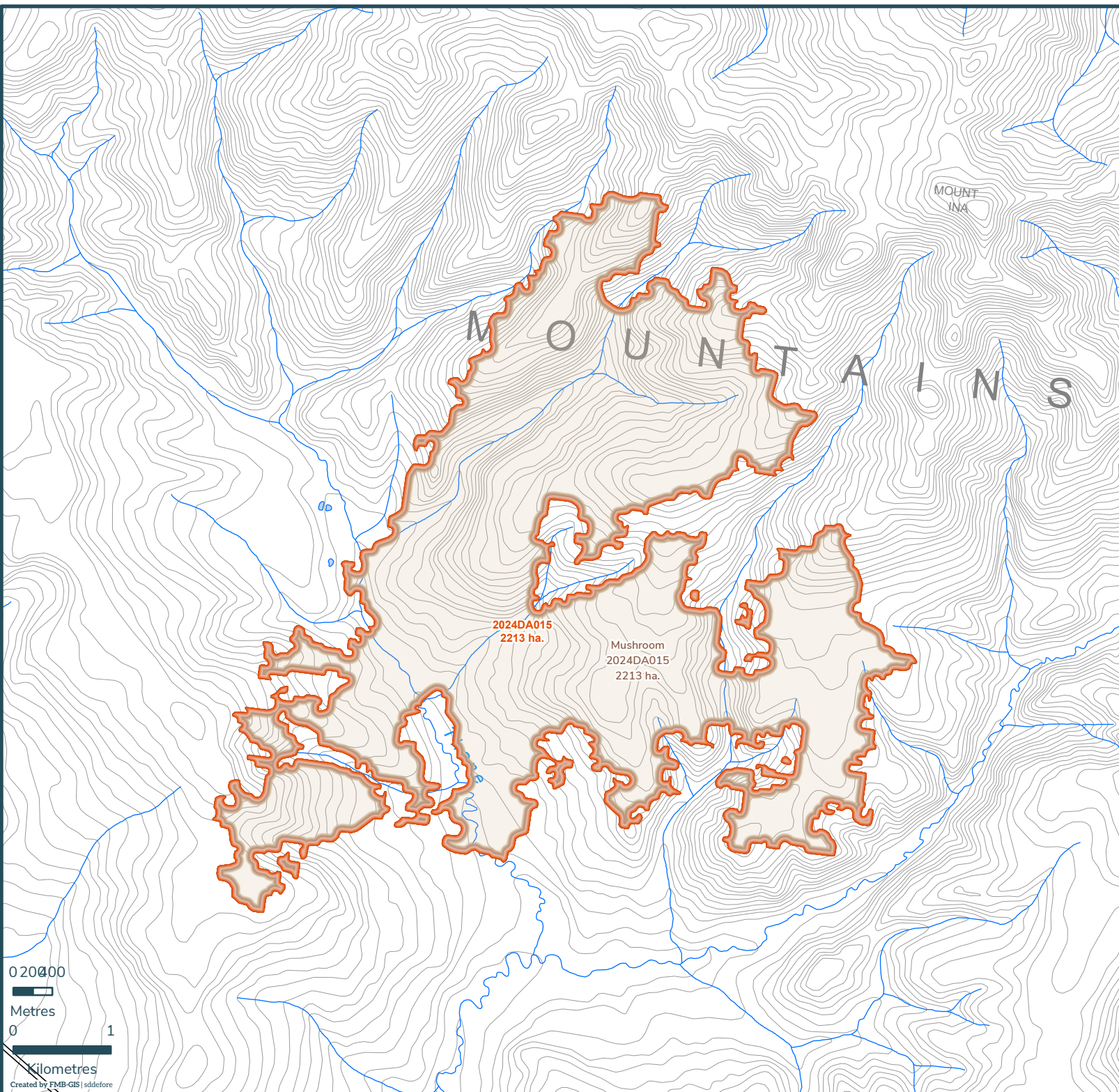
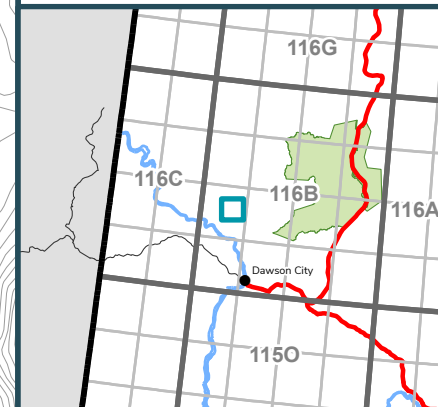
2024DA015

Scale: 1:54,000

Map Center: 139°39'14"W 64°23'31"N
NAD 1983 Yukon Albers

- Fire Perimeter
- Designated Morel Mushroom Areas
- Surveyed Land Parcels
- Easements
- Land Dispositions
- Parks and Campgrounds
- Parks and Protected Areas
- First Nation Settlement Lands - Surveyed
- Interim Protected Settlement Lands
- Rivers & Streams
- Wetlands
- Lakes

1:250,000 NTS Map Series Numbers



0 200 400
Metres
0 1
Kilometres
Created by FMB-GIS | sdd@fore

2024 Wildland Fires

February 12, 2025

FIRE DISTRICT: DAWSON

FIRE NAME: LASEAUX CREEK

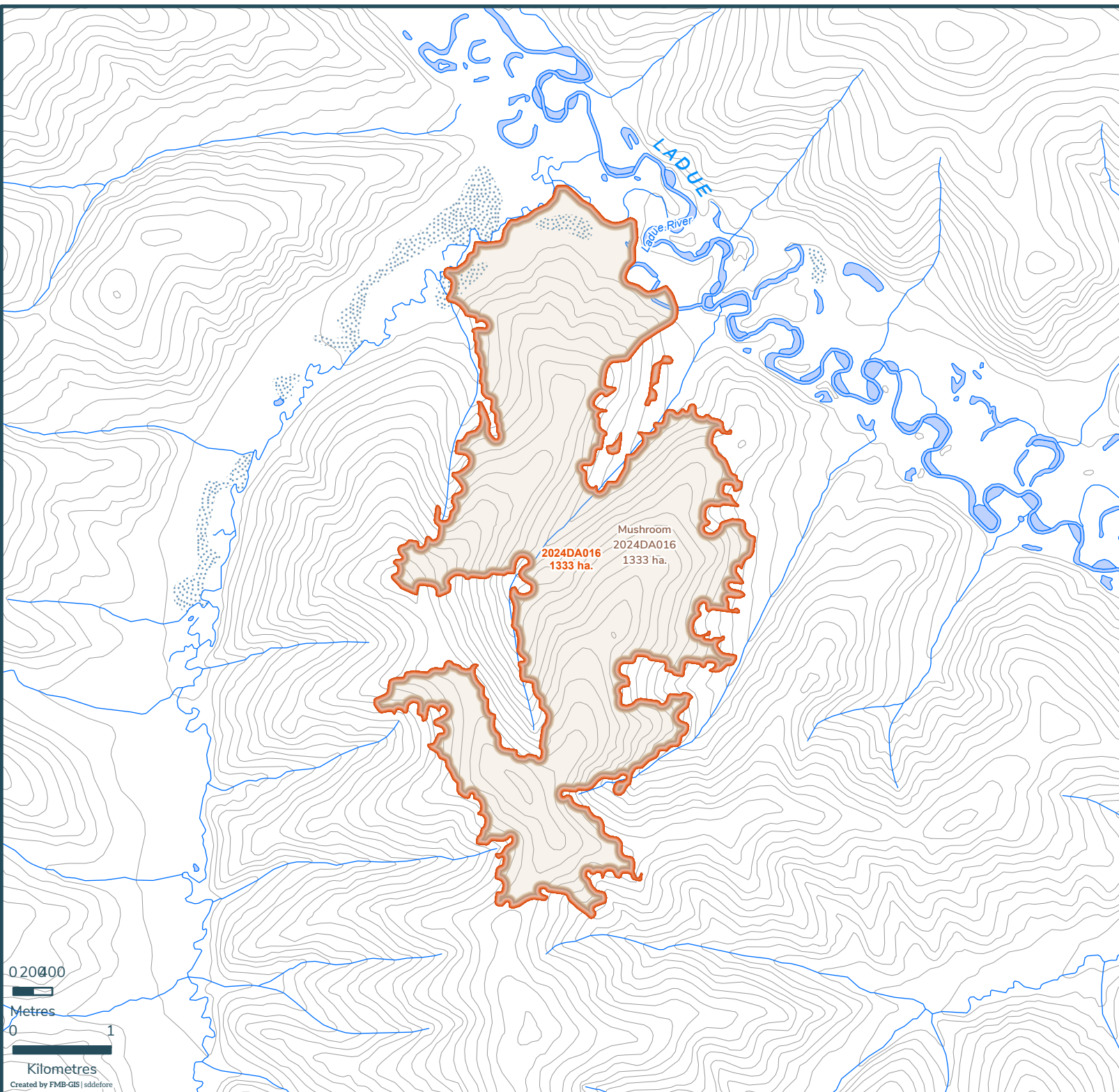
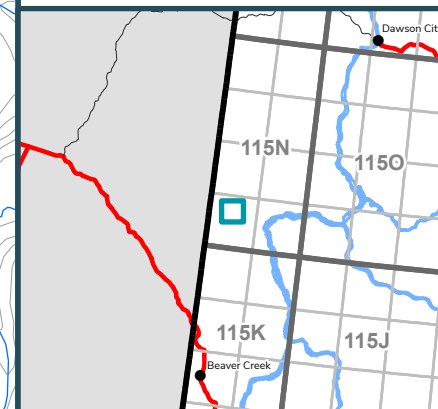
2024DA016

Scale: 1:54,000

Map Center: 140°45'29"W 63°10'32"N
NAD 1983 Yukon Albers

- Fire Perimeter
- Designated Morel Mushroom Areas
- Surveyed Land Parcels
- Easements
- Land Dispositions
- Parks and Campgrounds
- Parks and Protected Areas
- First Nation Settlement Lands - Surveyed
- Interim Protected Settlement Lands
- Rivers & Streams
- Wetlands
- Lakes

1:250,000 NTS Map Series Numbers



0 200 400
Metres
0 1
Kilometres
Created by FMB-GIS | sdd@forc

2024 Wildland Fires

February 12, 2025

FIRE DISTRICT: DAWSON

FIRE NAME: POTHOLE LAKE

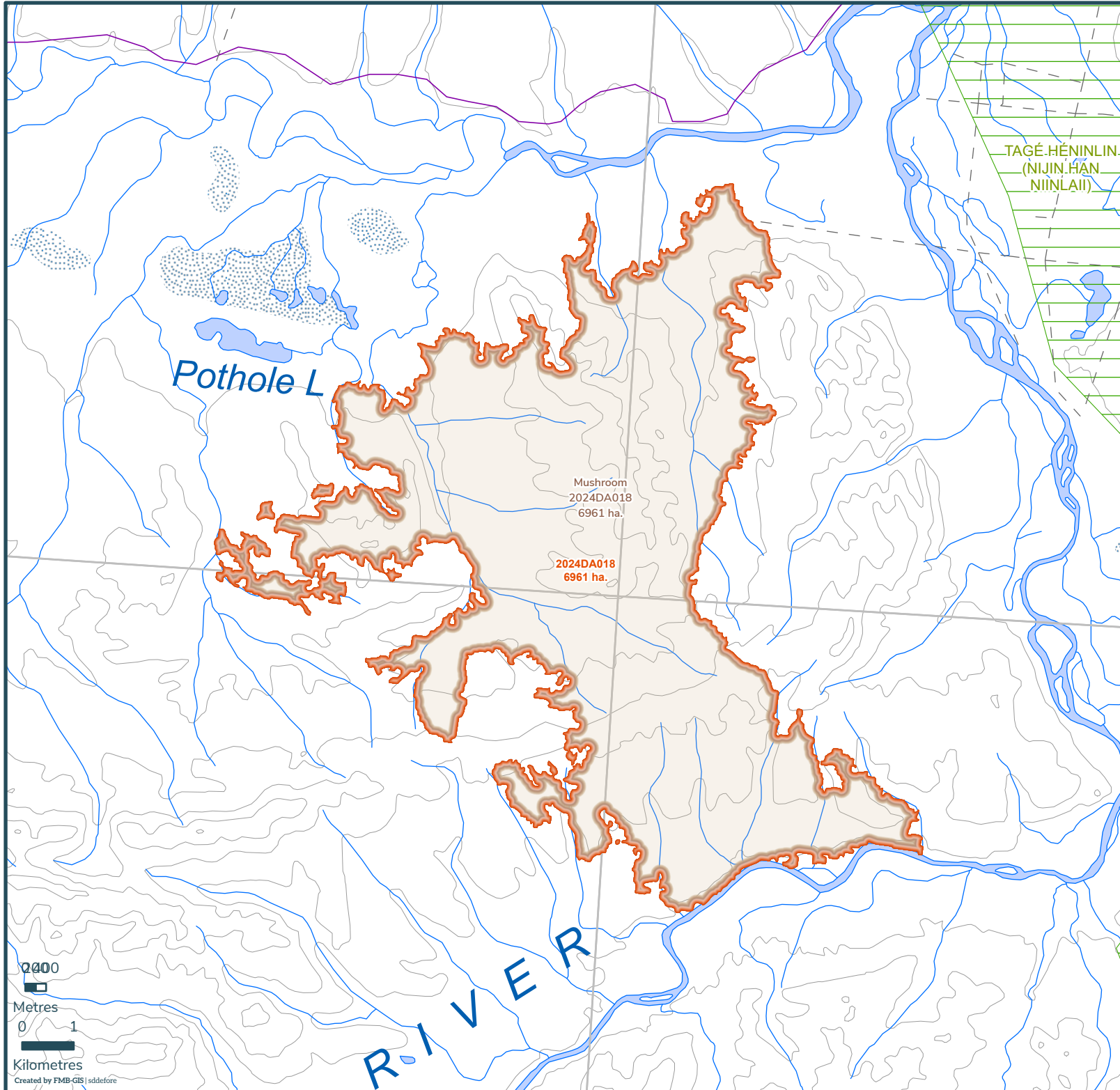
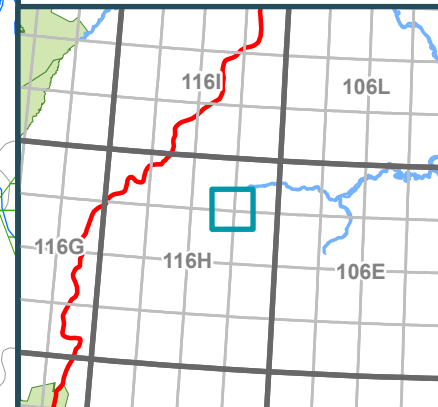
2024DA018

Scale: 1:102,000

Map Center: 136°31'20"W 65°45'28"N
NAD 1983 Yukon Albers

- Fire Perimeter
- Designated Morel Mushroom Areas
- Surveyed Land Parcels
- Easements
- Land Dispositions
- Parks and Campgrounds
- Parks and Protected Areas
- First Nation Settlement Lands - Surveyed
- Interim Protected Settlement Lands
- Rivers & Streams
- Wetlands
- Lakes

1:250,000 NTS Map Series Numbers



2400
Metres
0 1
Kilometres
Created by FMB-GIS | sdd@fore

2024 Wildland Fires

February 12, 2025













FIRE DISTRICT: DAWSON

FIRE NAME: UPPER 15 MILE

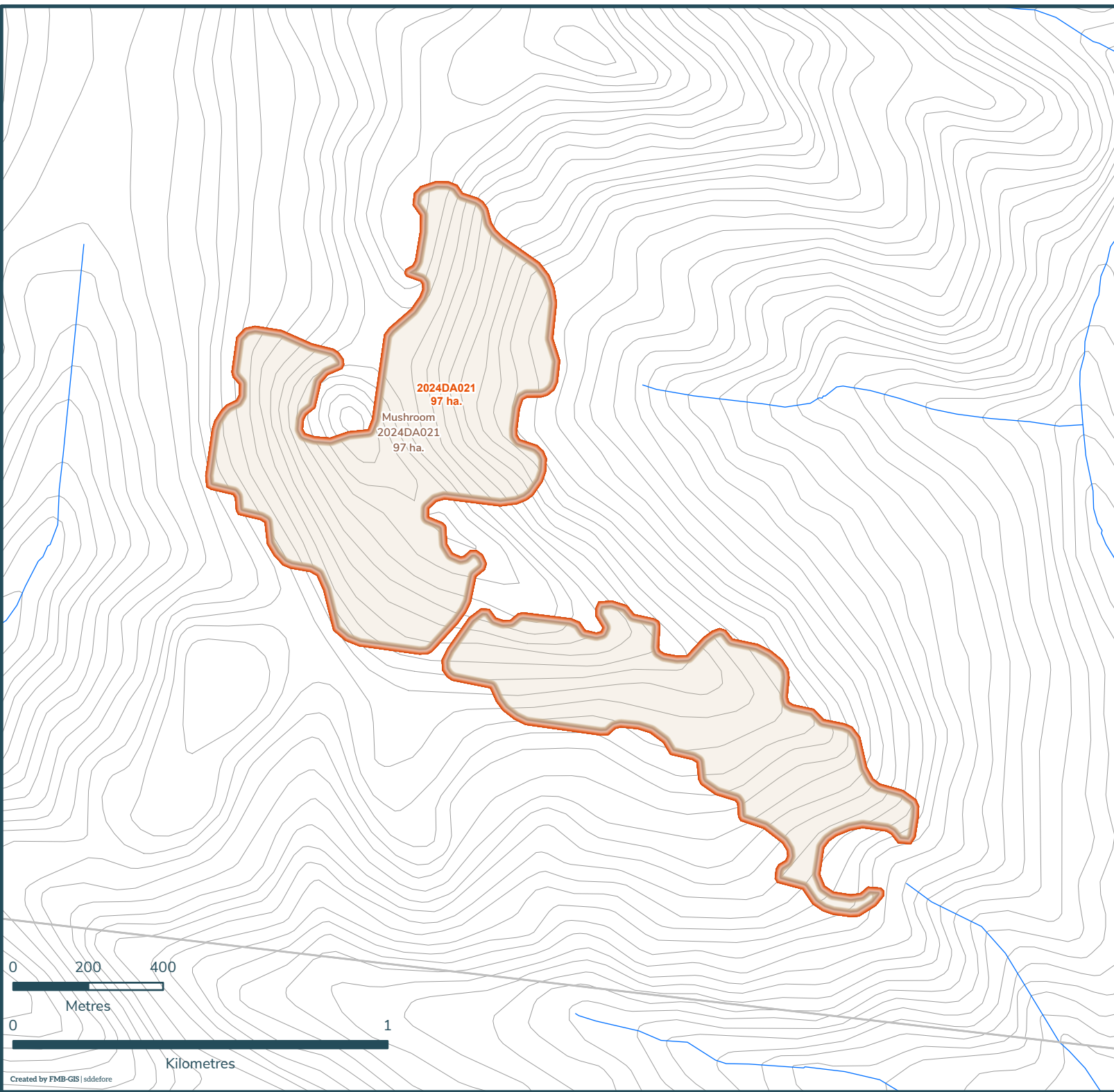
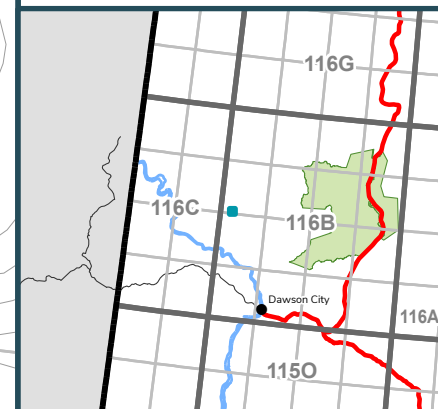
2024DA021

Scale: 1:14,000

Map Center: 139°52'7"W 64°30'37"N
NAD 1983 Yukon Albers

-  Fire Perimeter
-  Designated Morel Mushroom Areas
-  Surveyed Land Parcels
-  Easements
-  Land Dispositions
-  Parks and Campgrounds
-  Parks and Protected Areas
-  First Nation Settlement Lands - Surveyed
-  Interim Protected Settlement Lands
-  Rivers & Streams
-  Wetlands
-  Lakes

1:250,000 NTS Map Series Numbers

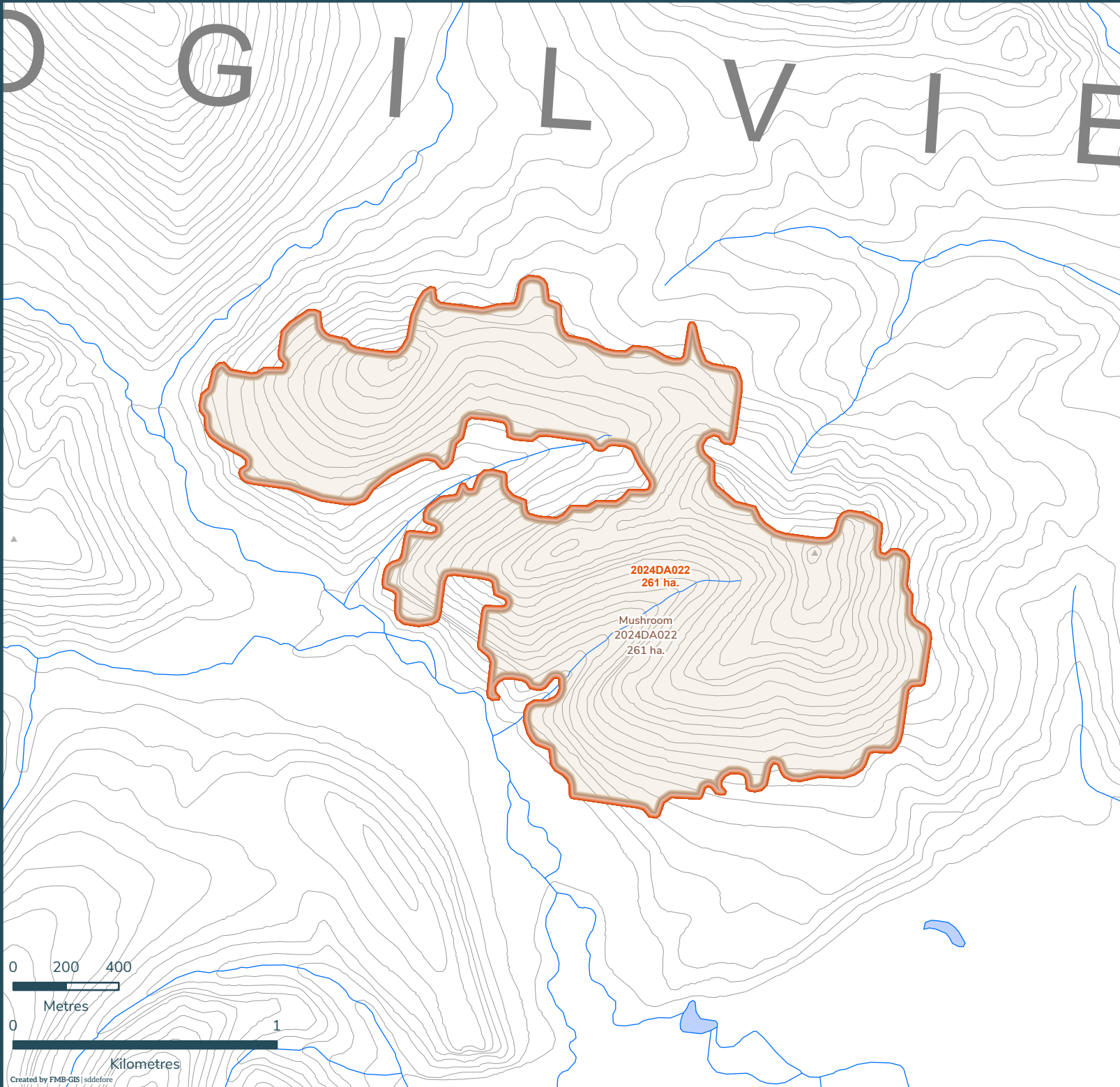


0 200 400

Metres

0 1

Kilometres



2024 Wildland Fires

February 12, 2025













FIRE DISTRICT: DAWSON

FIRE NAME: CARTER MOUNTAIN

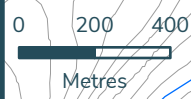
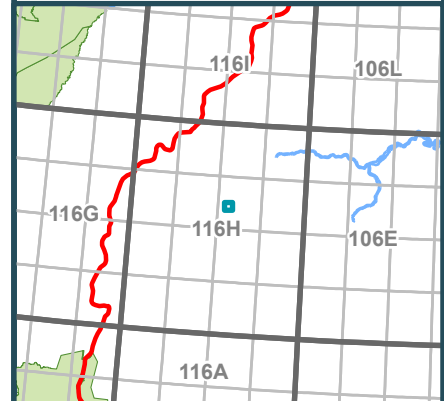
2024DA022

Scale: 1:20,000

Map Center: 136°52'43"W 65°36'33"N
NAD 1983 Yukon Albers

-  Fire Perimeter
-  Designated Morel Mushroom Areas
-  Surveyed Land Parcels
-  Easements
-  Land Dispositions
-  Parks and Campgrounds
-  Parks and Protected Areas
-  First Nation Settlement Lands - Surveyed
-  Interim Protected Settlement Lands
-  Rivers & Streams
-  Wetlands
-  Lakes

1:250,000 NTS Map Series Numbers





2024 Wildland Fires

February 12, 2025

FIRE DISTRICT: DAWSON

FIRE NAME: QUARTZ CREEK

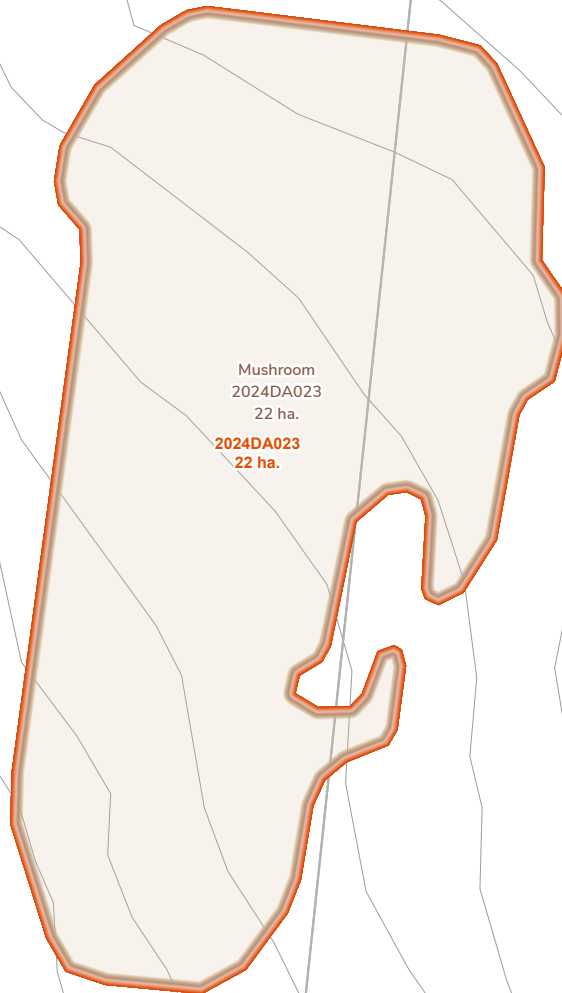
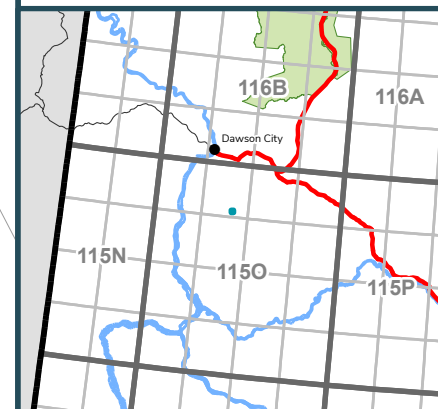
2024DA023

Scale: 1:6,000

Map Center: 139°10'4"W 63°46'39"N
NAD 1983 Yukon Albers


- Fire Perimeter
- Designated Morel Mushroom Areas
- Surveyed Land Parcels
- Easements
- Land Dispositions
- Parks and Campgrounds
- Parks and Protected Areas
- First Nation Settlement Lands - Surveyed
- Interim Protected Settlement Lands
- Rivers & Streams
- Wetlands
- Lakes

1:250,000 NTS Map Series Numbers



Mushroom
2024DA023
22 ha.

2024DA023
22 ha.



2024 Wildland Fires

February 12, 2025

FIRE DISTRICT: DAWSON

FIRE NAME: MOOSEHIDE CREEK

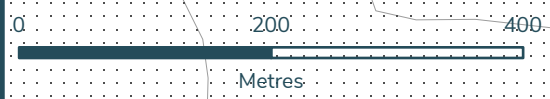
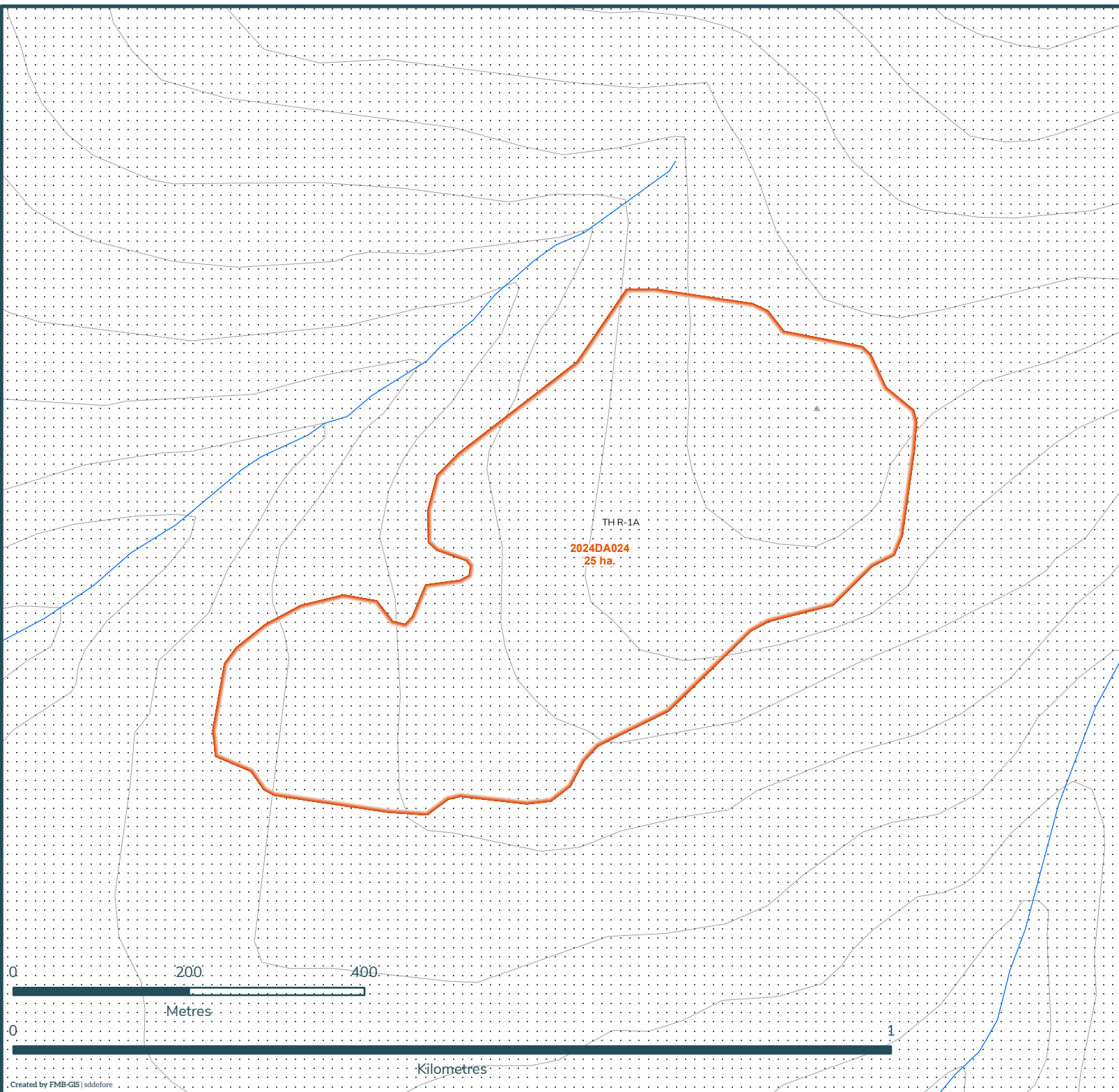
2024DA024

Scale: 1:6,000

Map Center: 139°17'58"W 64°7'37"N
NAD 1983 Yukon Albers

- Fire Perimeter
- Designated Morel Mushroom Areas
- Surveyed Land Parcels
- Easements
- Land Dispositions
- Parks and Campgrounds
- Parks and Protected Areas
- First Nation Settlement Lands - Surveyed
- Interim Protected Settlement Lands
- Rivers & Streams
- Lakes

1:250,000 NTS Map Series Numbers



2024 Wildland Fires

February 12, 2025

FIRE DISTRICT: DAWSON

FIRE NAME: NORTH OF YUKON RIVER NEAR CASSIAR CREEK

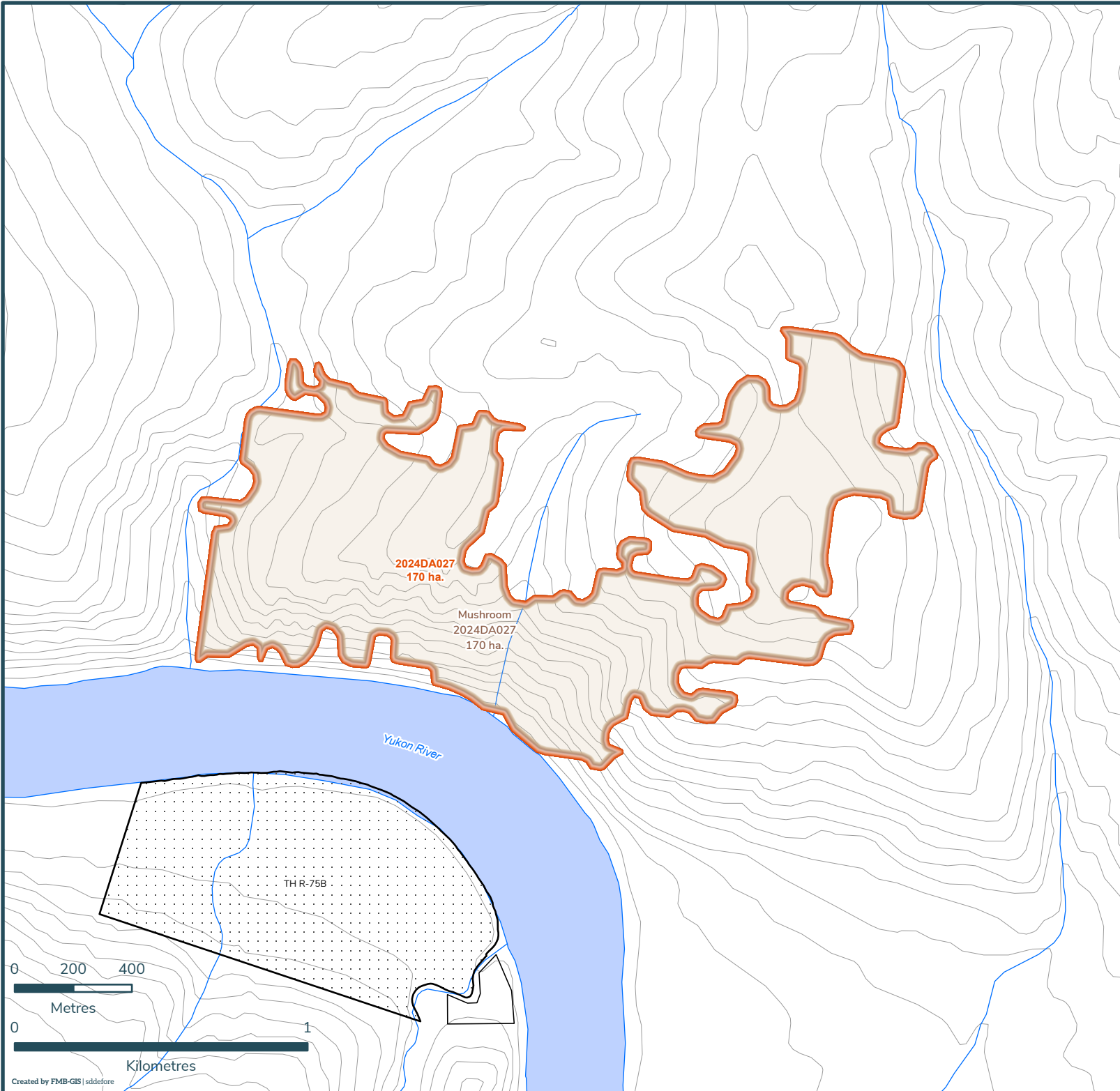
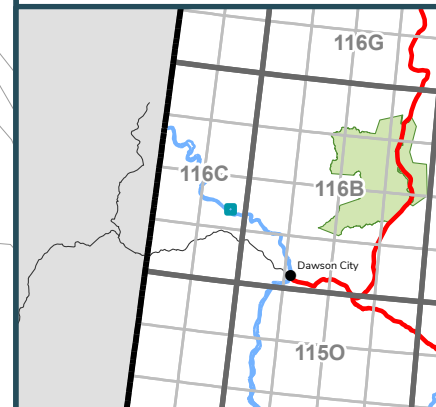
2024DA027

Scale: 1:18,000

Map Center: 140°9'54"W 64°20'29"N
NAD 1983 Yukon Albers

- Fire Perimeter
- Designated Morel Mushroom Areas
- Surveyed Land Parcels
- Easements
- Land Dispositions
- Parks and Campgrounds
- Parks and Protected Areas
- First Nation Settlement Lands - Surveyed
- Interim Protected Settlement Lands
- Rivers & Streams
- Wetlands
- Lakes

1:250,000 NTS Map Series Numbers



2024 Wildland Fires

February 12, 2025













FIRE DISTRICT: DAWSON

FIRE NAME: TATANDUK RIVER

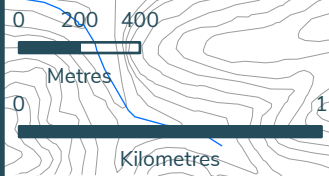
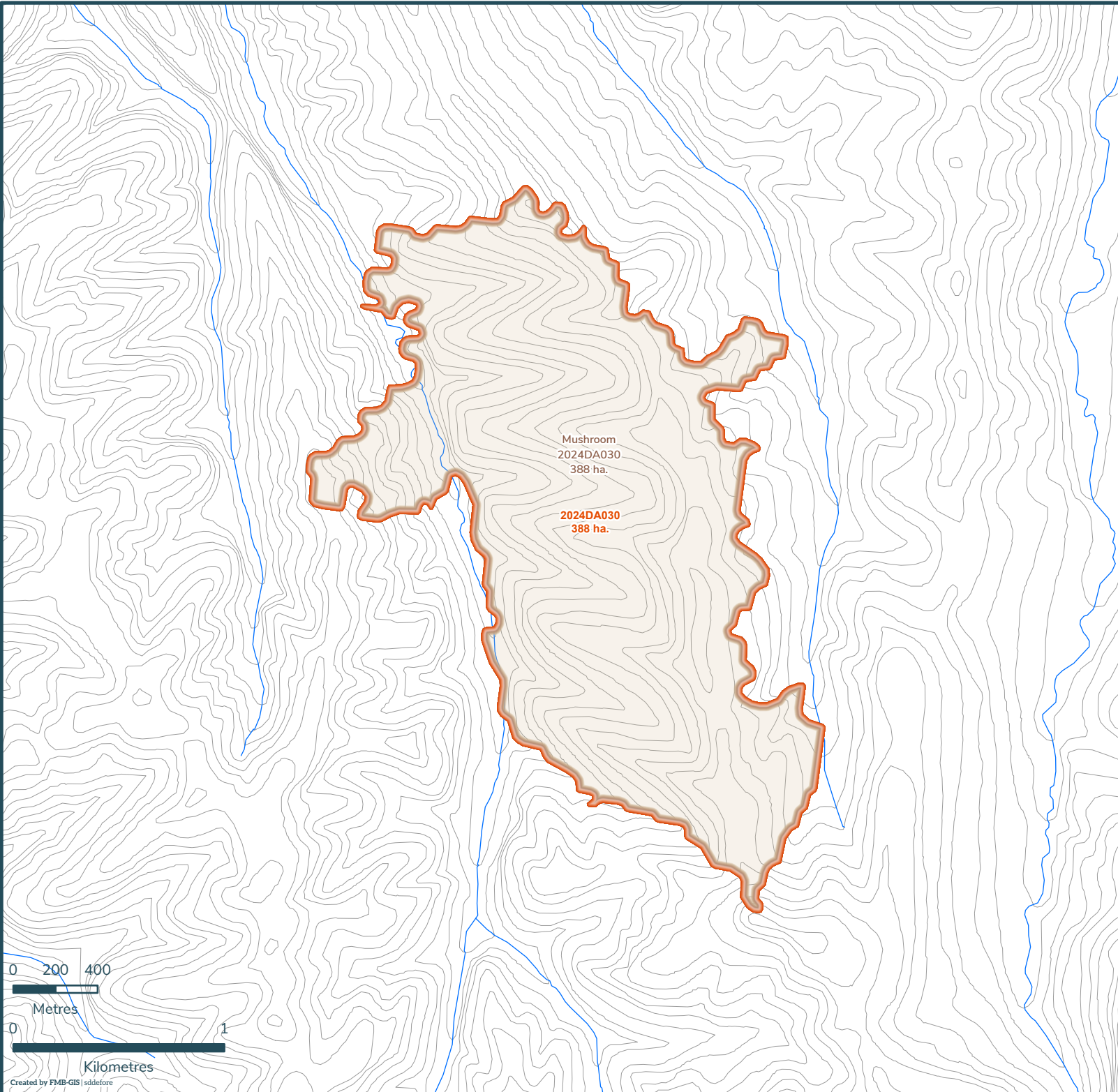
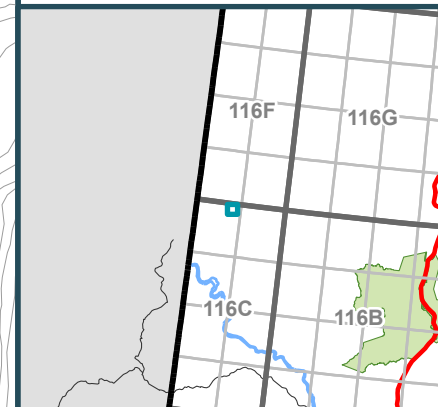
2024DA030

Scale: 1:25,000

Map Center: 140°35'36"W 64°58'24"N
NAD 1983 Yukon Albers

-  Fire Perimeter
-  Designated Morel Mushroom Areas
-  Surveyed Land Parcels
-  Easements
-  Land Dispositions
-  Parks and Campgrounds
-  Parks and Protected Areas
-  First Nation Settlement Lands - Surveyed
-  Interim Protected Settlement Lands
-  Rivers & Streams
-  Wetlands
-  Lakes

1:250,000 NTS Map Series Numbers



2024 Wildland Fires

February 12, 2025








FIRE DISTRICT: DAWSON

FIRE NAME: OGLIVIE RIVER

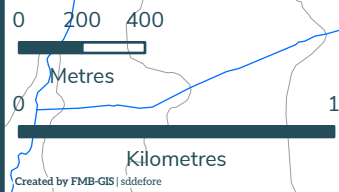
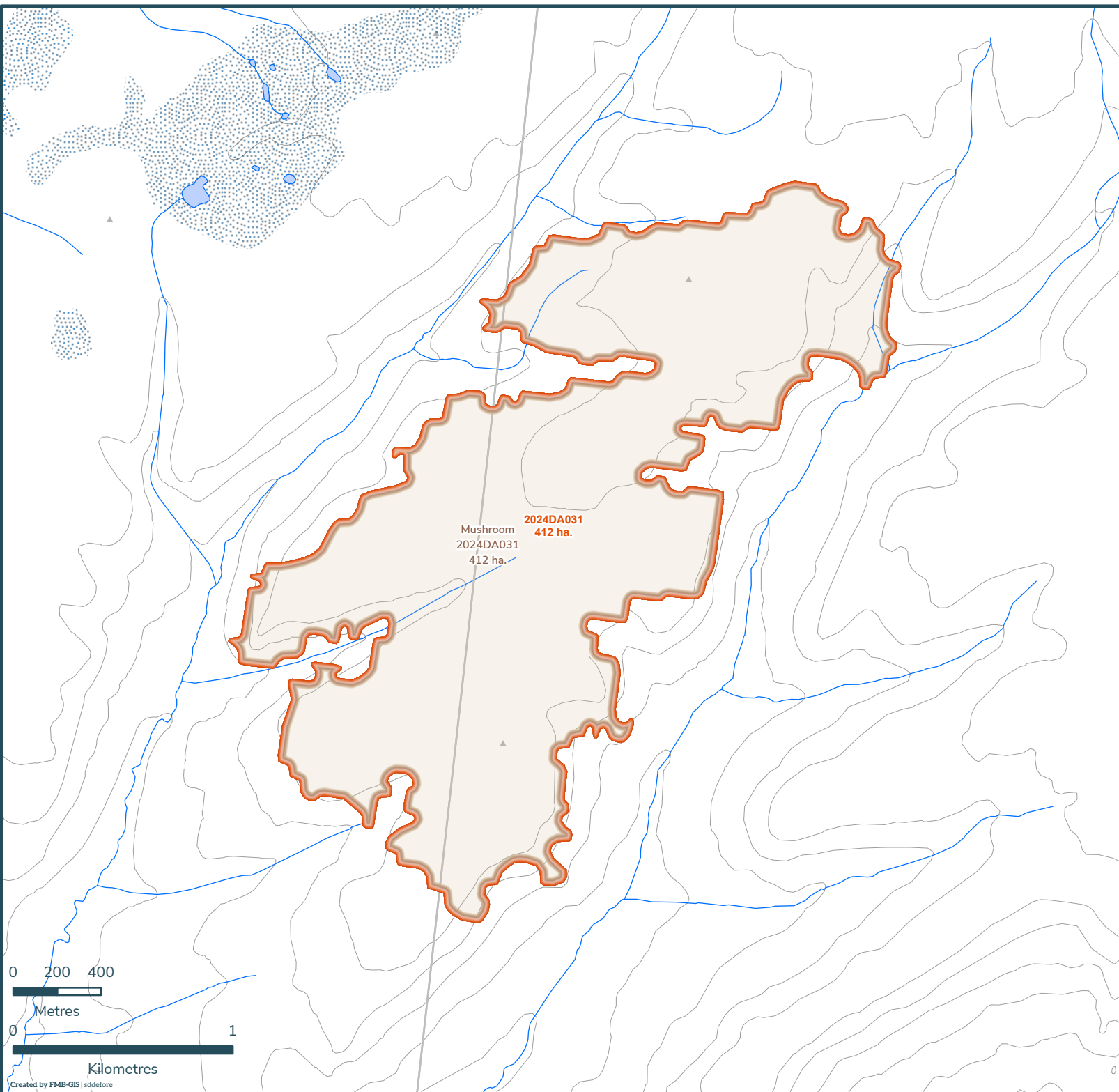
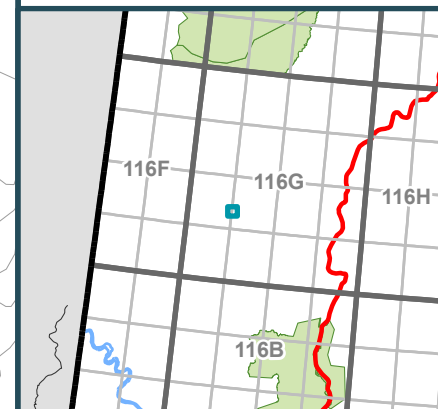
2024DA031

Scale: 1:24,000

Map Center: 139°29'29"W 65°20'N
NAD 1983 Yukon Albers

-  Fire Perimeter
-  Designated Morel Mushroom Areas
-  Surveyed Land Parcels
-  Easements
-  Land Dispositions
-  Parks and Campgrounds
-  Parks and Protected Areas
-  First Nation Settlement Lands - Surveyed
-  Interim Protected Settlement Lands
-  Rivers & Streams
-  Wetlands
-  Lakes

1:250,000 NTS Map Series Numbers



2024 Wildland Fires

February 12, 2025

FIRE DISTRICT: DAWSON

FIRE NAME: BLACKSTONE RIVER

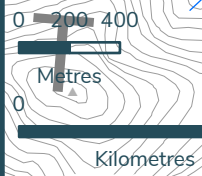
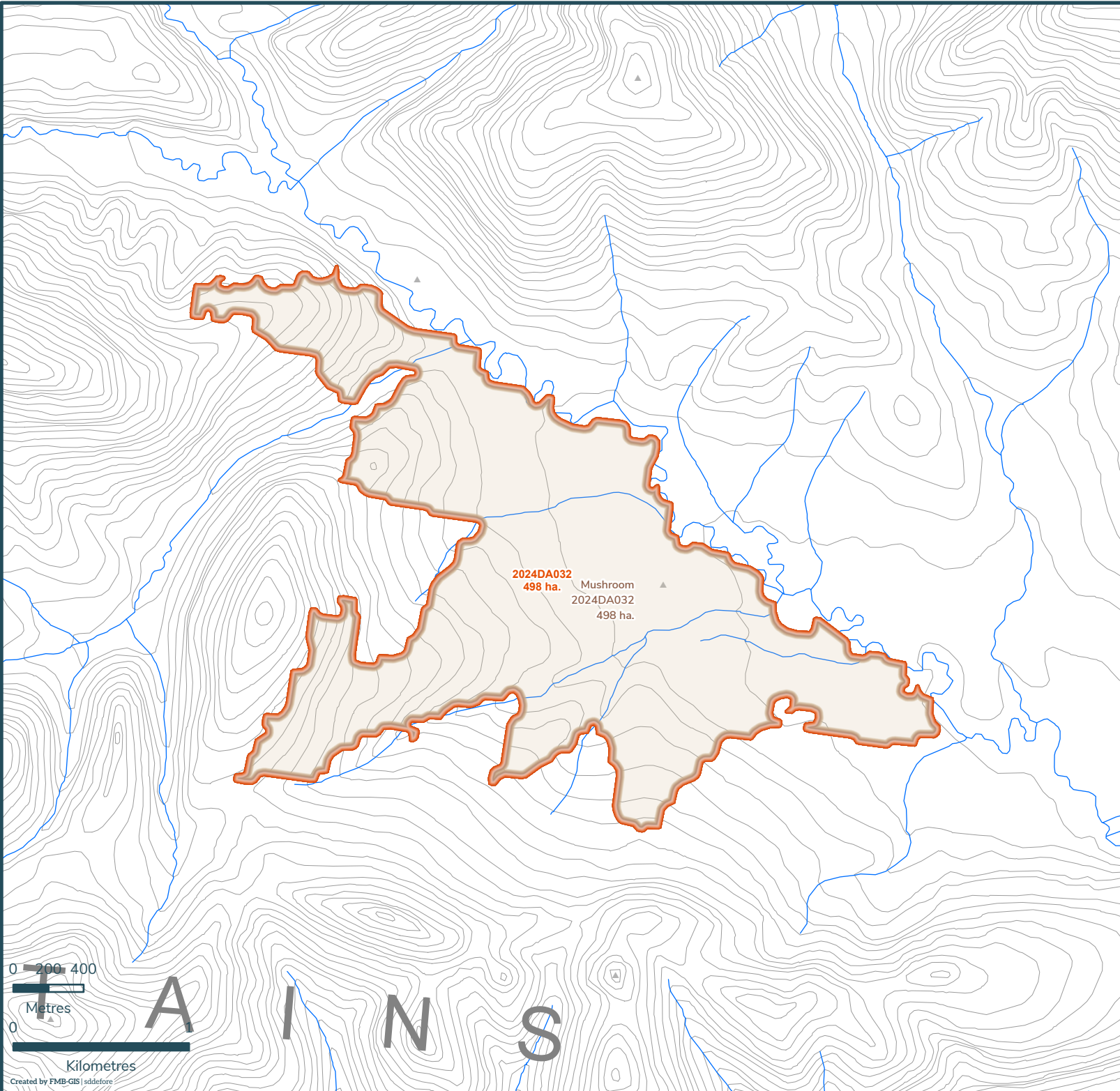
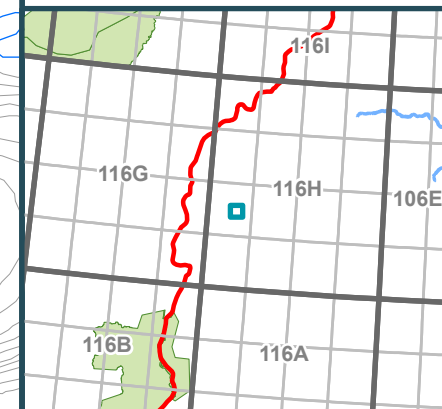
2024DA032

Scale: 1:30,000

Map Center: 137°40'24"W 65°22'5"N
NAD 1983 Yukon Albers

- Fire Perimeter
- Designated Morel Mushroom Areas
- Surveyed Land Parcels
- Easements
- Land Dispositions
- Parks and Campgrounds
- Parks and Protected Areas
- First Nation Settlement Lands - Surveyed
- Interim Protected Settlement Lands
- Rivers & Streams
- Wetlands
- Lakes

1:250,000 NTS Map Series Numbers



A I N S

2024 Wildland Fires

February 12, 2025

FIRE DISTRICT: DAWSON

FIRE NAME: WOLF CREEK

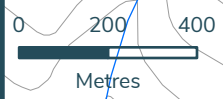
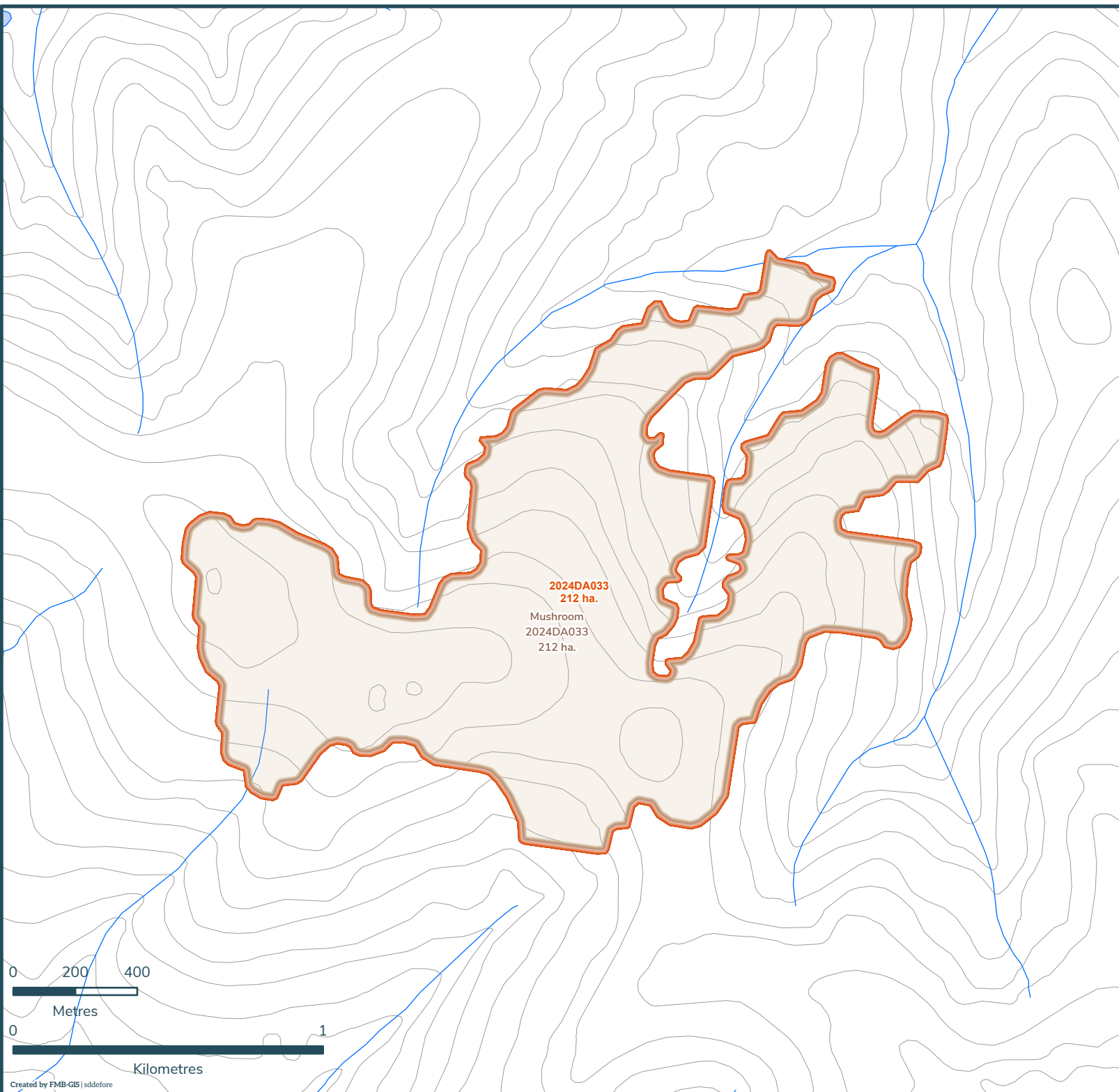
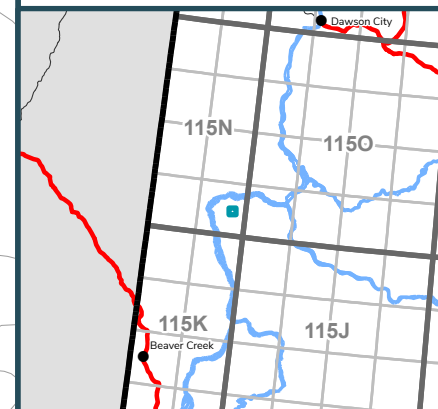
2024DA033

Scale: 1:17,000

Map Center: 140°8'17"W 63°6'59"N
NAD 1983 Yukon Albers

- Fire Perimeter
- Designated Morel Mushroom Areas
- Surveyed Land Parcels
- Easements
- Land Dispositions
- Parks and Campgrounds
- Parks and Protected Areas
- First Nation Settlement Lands - Surveyed
- Interim Protected Settlement Lands
- Rivers & Streams
- Wetlands
- Lakes

1:250,000 NTS Map Series Numbers



2024 Wildland Fires

February 12, 2025

FIRE DISTRICT: DAWSON

FIRE NAME: CLINTON CREEK


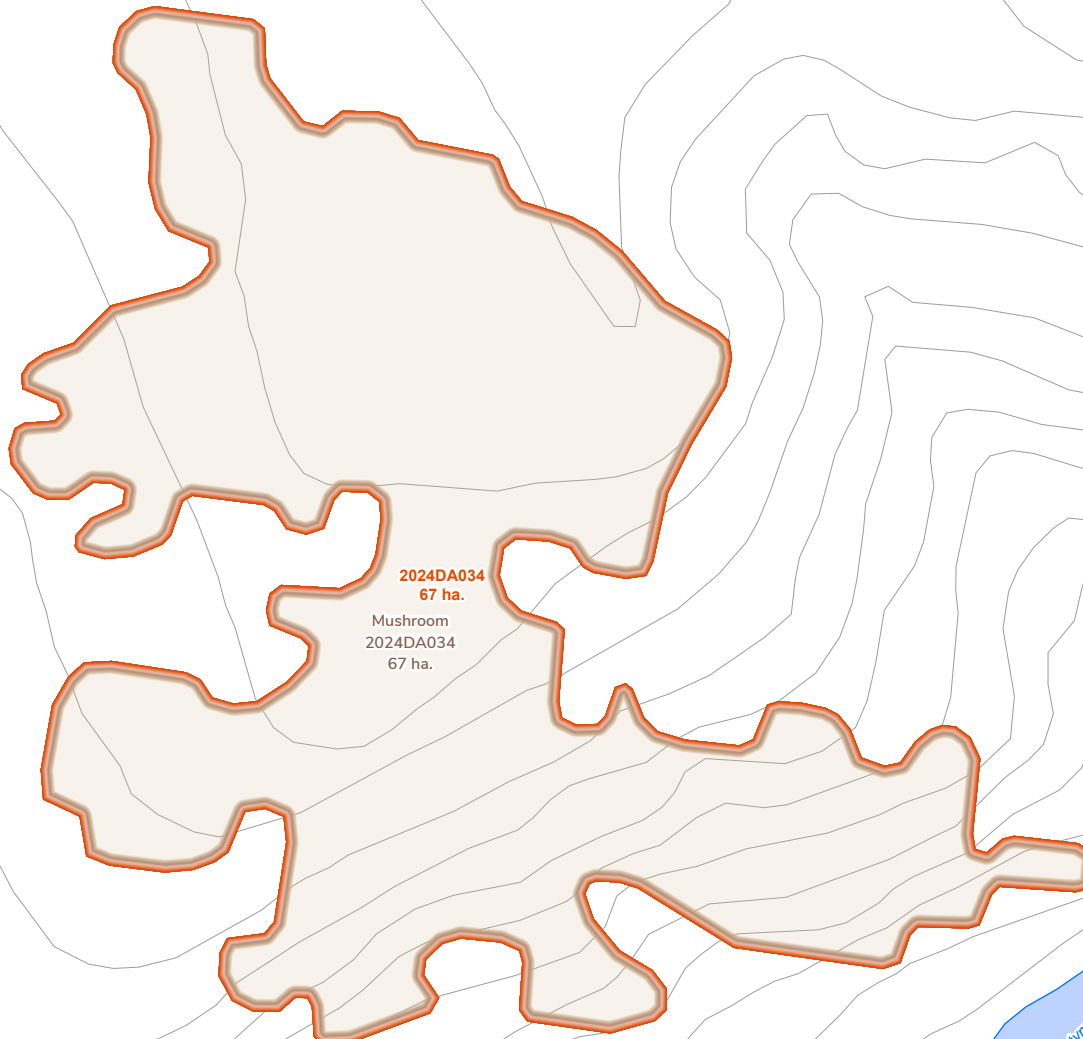
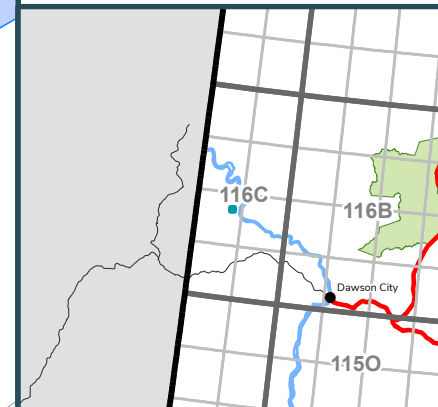
2024DA034

Scale: 1:9,000

Map Center: 140°36'21"W 64°25'19"N
NAD 1983 Yukon Albers

- Fire Perimeter
- Designated Morel Mushroom Areas
- Surveyed Land Parcels
- Easements
- Land Dispositions
- Parks and Campgrounds
- Parks and Protected Areas
- First Nation Settlement Lands - Surveyed
- Interim Protected Settlement Lands
- Rivers & Streams
- Wetlands
- Lakes

1:250,000 NTS Map Series Numbers



2024 Wildland Fires

February 12, 2025





FIRE DISTRICT: DAWSON

FIRE NAME: ISAAC CREEK

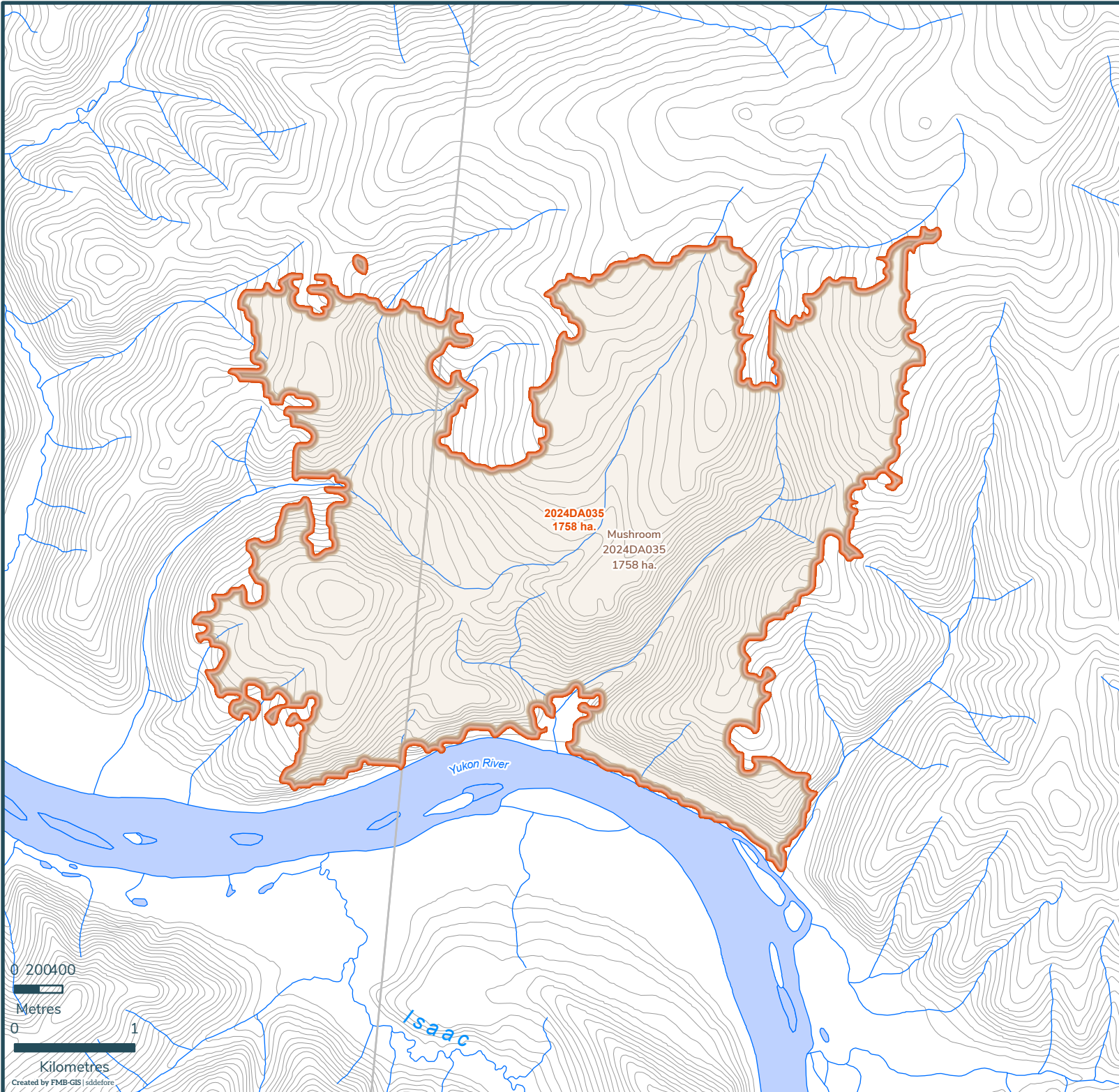
2024DA035

Scale: 1:44,000

Map Center: 138°28'35"W 62°51'9"N
NAD 1983 Yukon Albers

-  Fire Perimeter
-  Designated Morel Mushroom Areas
-  Surveyed Land Parcels
-  Easements
-  Land Dispositions
-  Parks and Campgrounds
-  Parks and Protected Areas
-  First Nation Settlement Lands - Surveyed
-  Interim Protected Settlement Lands
-  Rivers & Streams
-  Wetlands
-  Lakes

1:250,000 NTS Map Series Numbers



0 200400

Metres

0

1

Kilometres

Created by FMB-GIS | sdd@nor.gov

2024 Wildland Fires

February 12, 2025

FIRE DISTRICT: DAWSON

FIRE NAME: FYSH CREEK

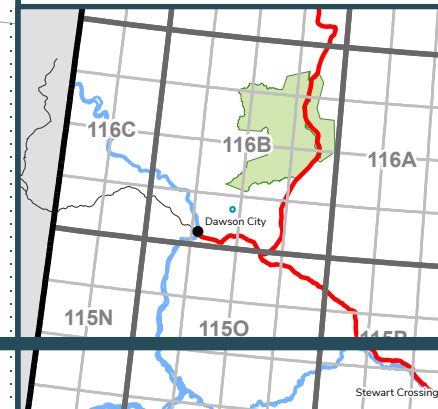
2024DA036

Scale: 1:3,000


Map Center: 139°5'3"W 64°11'7"N
NAD 1983 Yukon Albers

- Fire Perimeter
- Designated Morel Mushroom Areas
- Surveyed Land Parcels
- Easements
- Land Dispositions
- Parks and Campgrounds
- Parks and Protected Areas
- First Nation Settlement Lands - Surveyed
- Interim Protected Settlement Lands
- Rivers & Streams
- Wetlands
- Lakes

1:250,000 NTS Map Series Numbers



2024DA036
8 ha.
THR-64B



2024 Wildland Fires

February 12, 2025

FIRE DISTRICT: DAWSON

FIRE NAME: PORCUPINE CREEK

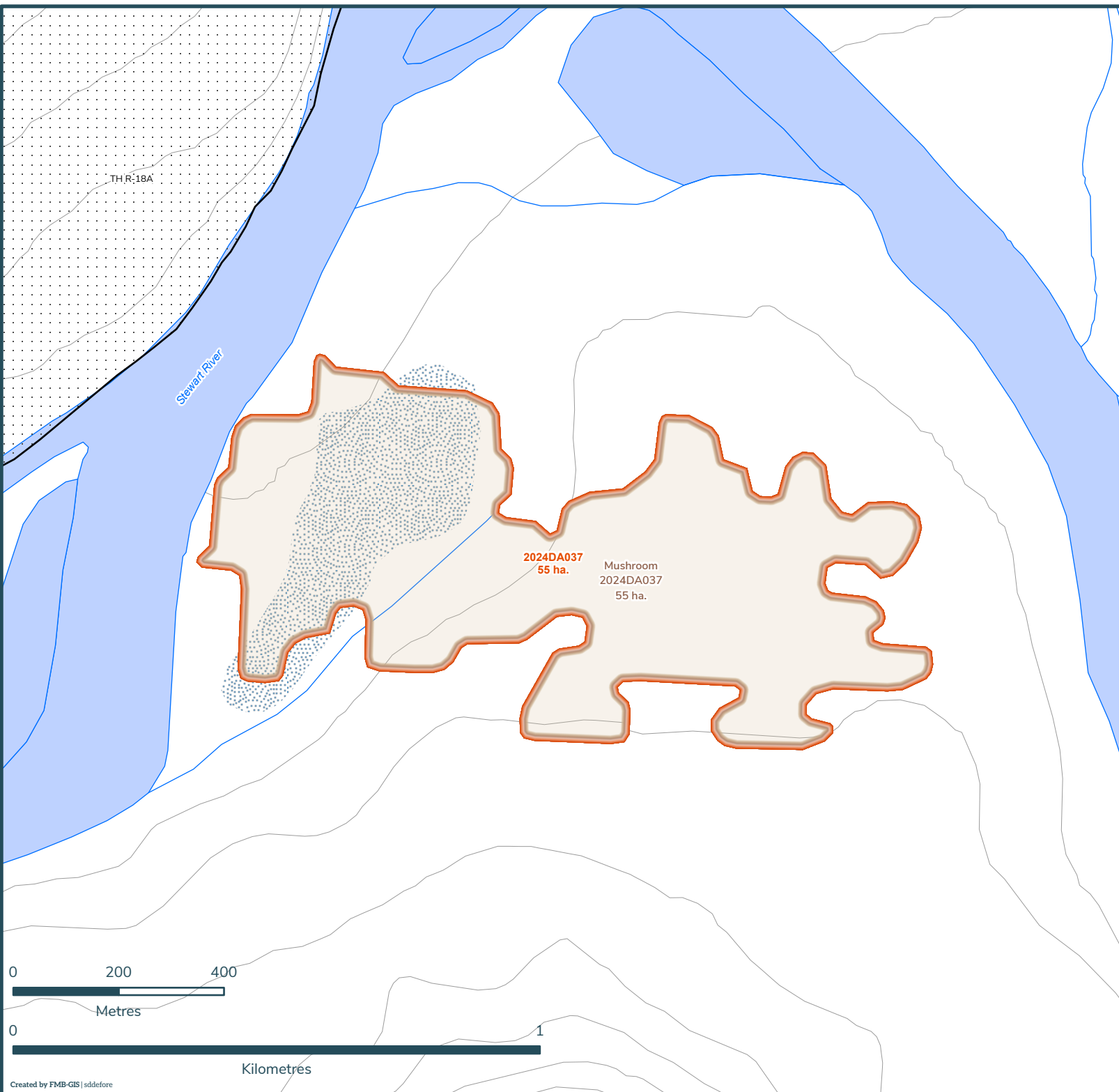
2024DA037

Scale: 1:10,000

Map Center: 138°35'57"W 63°17'3"N
NAD 1983 Yukon Albers

- Fire Perimeter
- Designated Morel Mushroom Areas
- Surveyed Land Parcels
- Easements
- Land Dispositions
- Parks and Campgrounds
- Parks and Protected Areas
- First Nation Settlement Lands - Surveyed
- Interim Protected Settlement Lands
- Rivers & Streams
- Wetlands
- Lakes

1:250,000 NTS Map Series Numbers

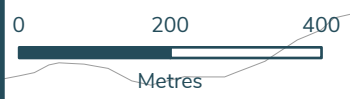


THR:18A

Stewart River

2024DA037
55 ha.

Mushroom
2024DA037
55 ha.



2024 Wildland Fires

February 12, 2025













FIRE DISTRICT: DAWSON

FIRE NAME: TATONDUK RIVER

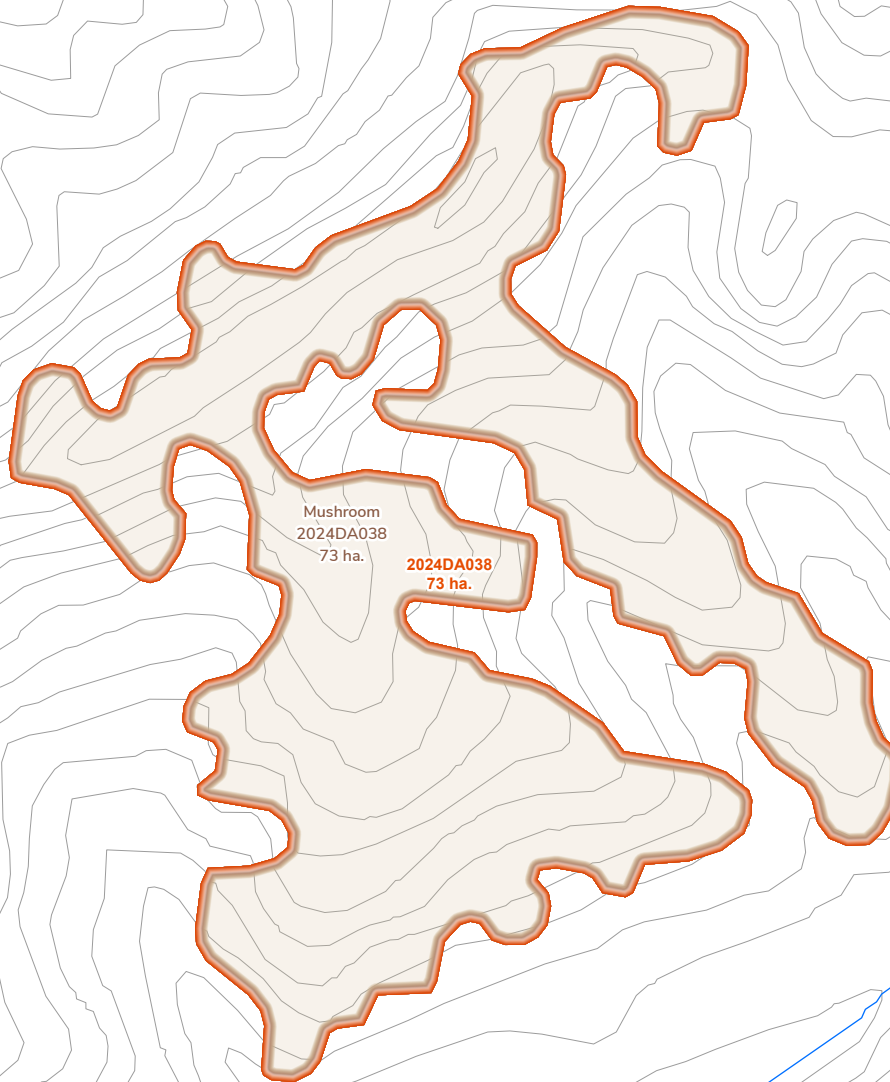
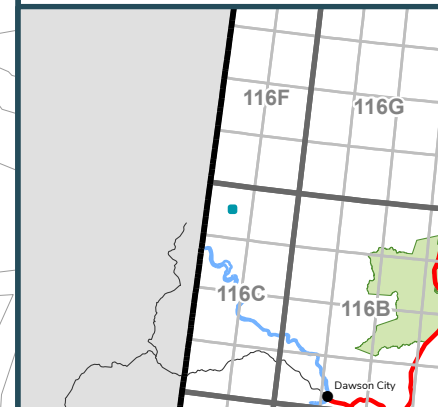
2024DA038

Scale: 1:11,000

Map Center: 140°42'57"W 64°53'11"N
NAD 1983 Yukon Albers

-  Fire Perimeter
-  Designated Morel Mushroom Areas
-  Surveyed Land Parcels
-  Easements
-  Land Dispositions
-  Parks and Campgrounds
-  Parks and Protected Areas
-  First Nation Settlement Lands - Surveyed
-  Interim Protected Settlement Lands
-  Rivers & Streams
-  Wetlands
-  Lakes

1:250,000 NTS Map Series Numbers



0 200 400
Metres

0 1
Kilometres

2024 Wildland Fires

February 12, 2025













FIRE DISTRICT: DAWSON

FIRE NAME: 17KM S OF MOUNT FAIRBORN


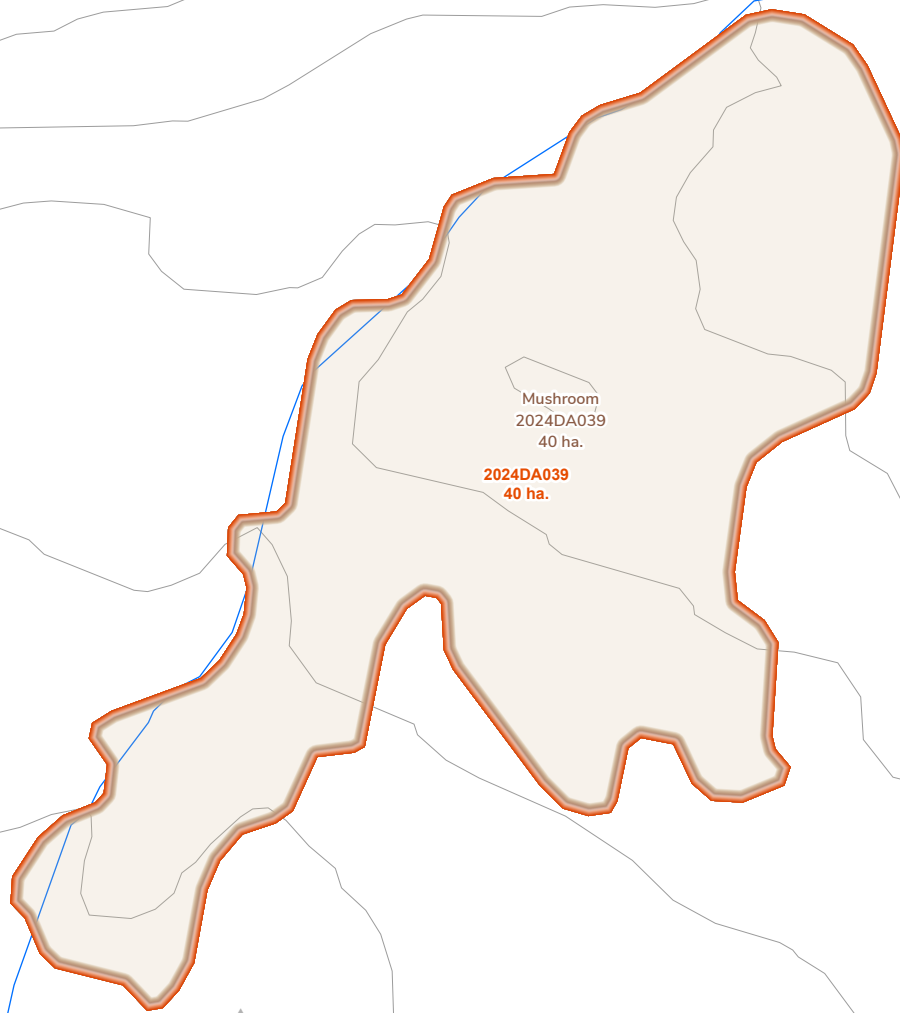
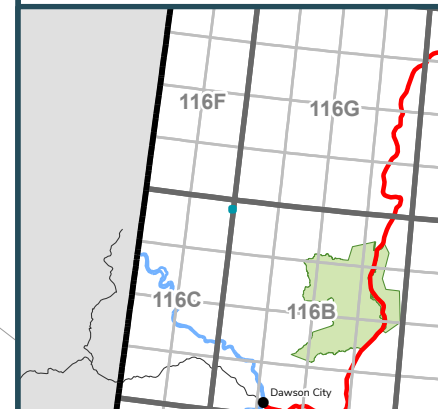
2024DA039

Scale: 1:8,000

Map Center: 140°0'42"W 64°57'15"N
NAD 1983 Yukon Albers

-  Fire Perimeter
-  Designated Morel Mushroom Areas
-  Surveyed Land Parcels
-  Easements
-  Land Dispositions
-  Parks and Campgrounds
-  Parks and Protected Areas
-  First Nation Settlement Lands - Surveyed
-  Interim Protected Settlement Lands
-  Rivers & Streams
-  Wetlands
-  Lakes

1:250,000 NTS Map Series Numbers



2024 Wildland Fires

February 12, 2025

FIRE DISTRICT: DAWSON

FIRE NAME: MCCANN HILL

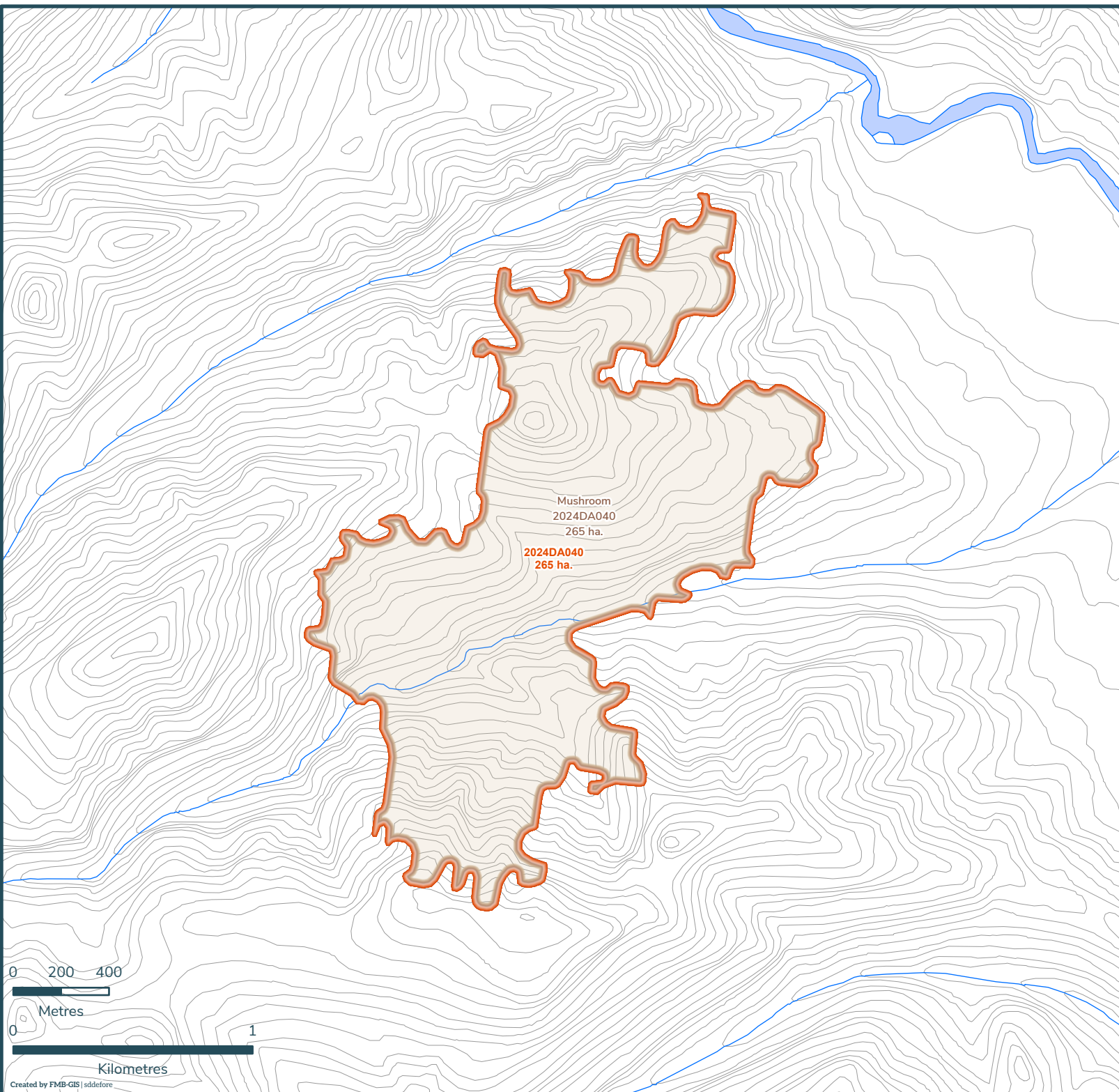
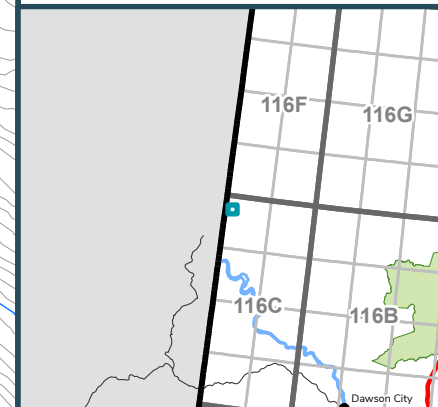
2024DA040

Scale: 1:22,000

Map Center: 140°55'19"W 64°56'9"N
NAD 1983 Yukon Albers

- Fire Perimeter
- Designated Morel Mushroom Areas
- Surveyed Land Parcels
- Easements
- Land Dispositions
- Parks and Campgrounds
- Parks and Protected Areas
- First Nation Settlement Lands - Surveyed
- Interim Protected Settlement Lands
- Rivers & Streams
- Lakes

1:250,000 NTS Map Series Numbers



Mushroom
2024DA040
265 ha.
2024DA040
265 ha.

2024 Wildland Fires

February 12, 2025











FIRE DISTRICT: DAWSON

FIRE NAME: CHRIS CREEK

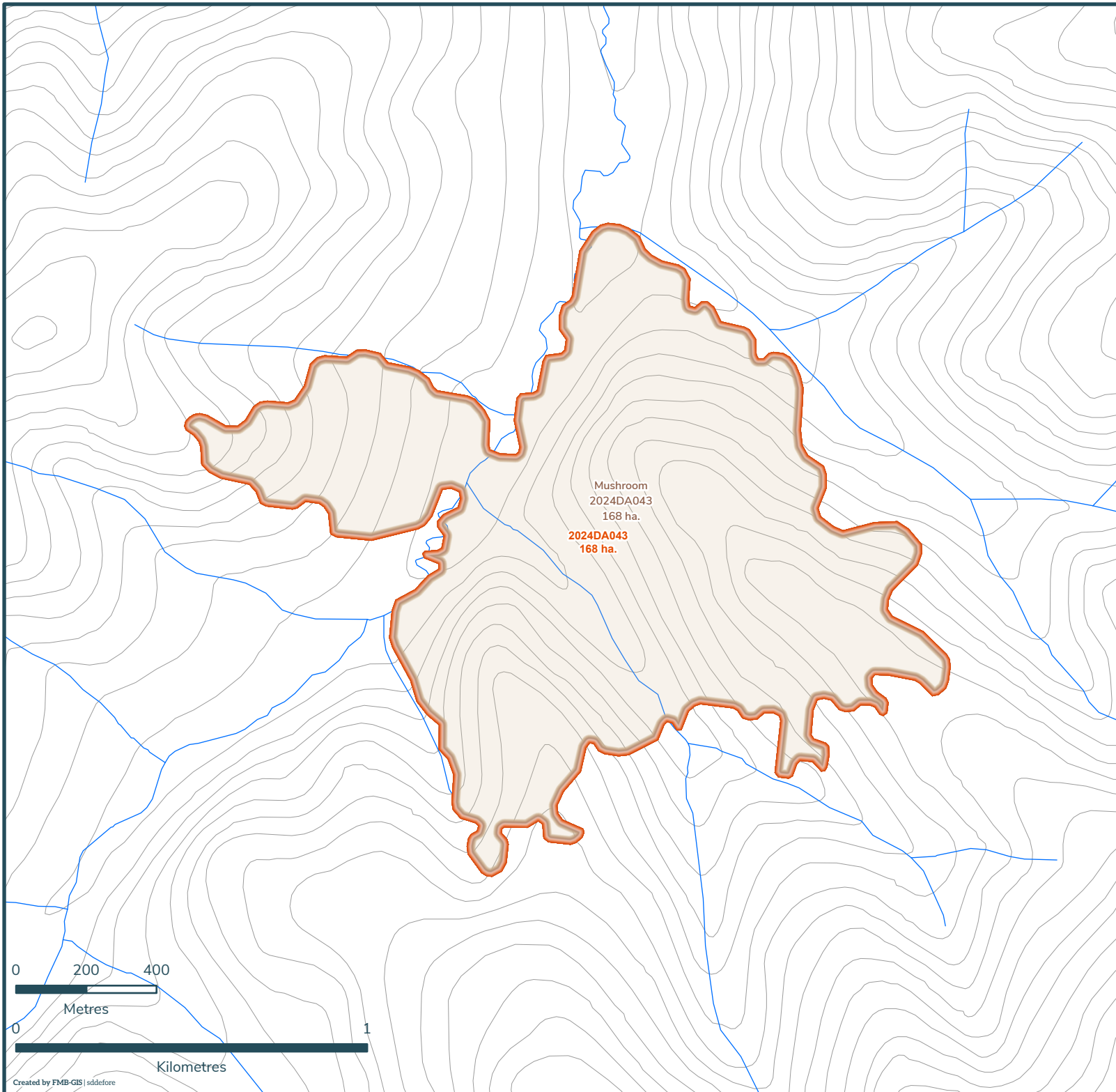
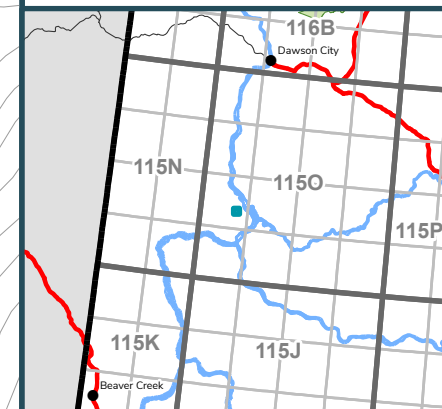
2024DA043

Scale: 1:15,000

Map Center: 139°37'8"W 63°19'57"N
NAD 1983 Yukon Albers

-  Fire Perimeter
-  Designated Morel Mushroom Areas
-  Surveyed Land Parcels
-  Easements
-  Land Dispositions
-  Parks and Campgrounds
-  Parks and Protected Areas
-  First Nation Settlement Lands - Surveyed
-  Interim Protected Settlement Lands
-  Rivers & Streams
-  Wetlands
-  Lakes

1:250,000 NTS Map Series Numbers



0 200 400
Metres

0 1
Kilometres

2024 Wildland Fires

February 12, 2025

FIRE DISTRICT: DAWSON

FIRE NAME: NORTH LADUE

2024DA044

Scale: 1:27,000

Map Center: 140°58'5"W 63°19'52"N
NAD 1983 Yukon Albers

- Fire Perimeter
- Designated Morel Mushroom Areas
- Surveyed Land Parcels
- Easements
- Land Dispositions
- Parks and Campgrounds
- Parks and Protected Areas
- First Nation Settlement Lands - Surveyed
- Interim Protected Settlement Lands
- Rivers & Streams
- Wetlands
- Lakes

1:250,000 NTS Map Series Numbers

