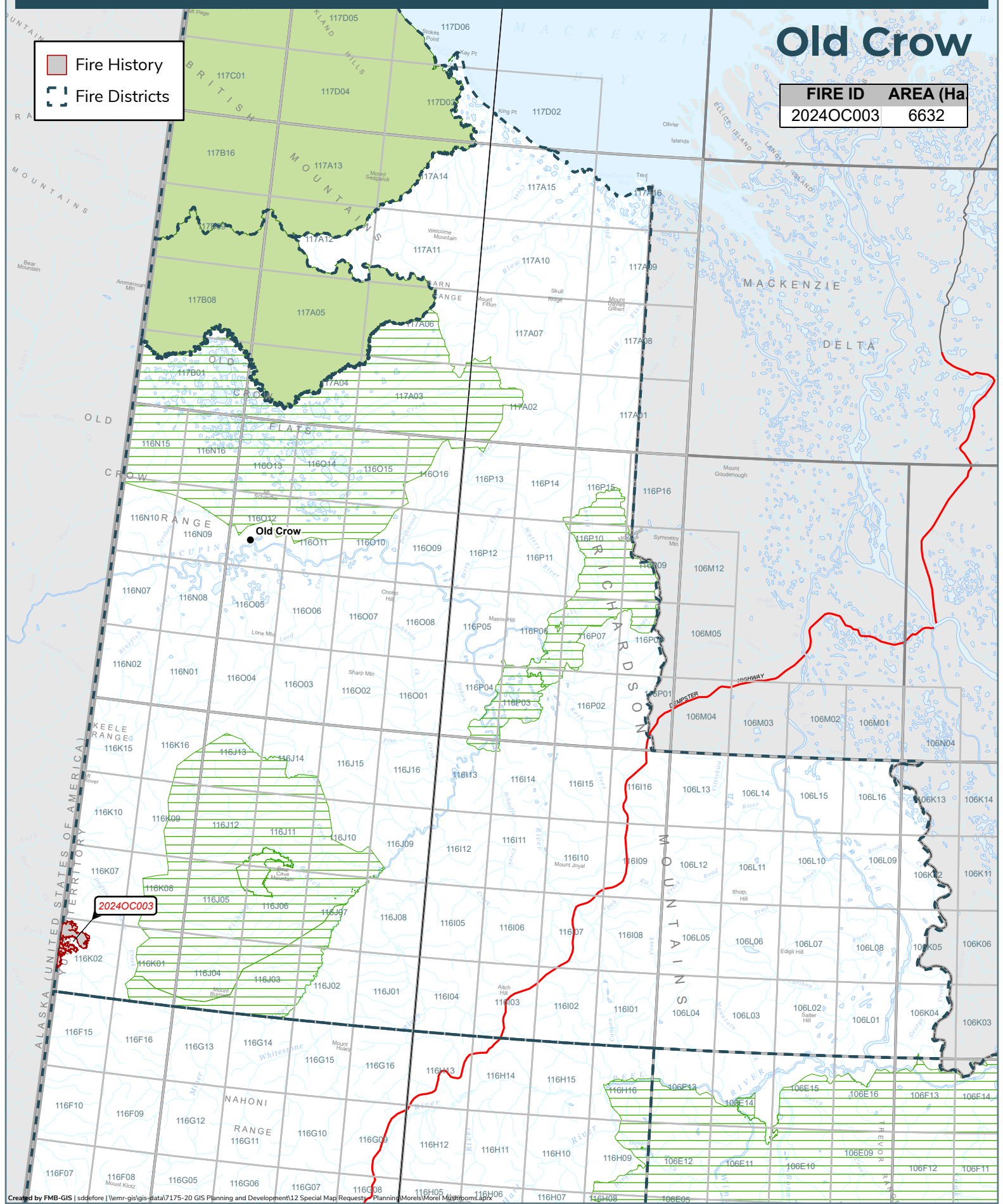


Old Crow

- Fire History
- Fire Districts

FIRE ID	AREA (Ha)
2024OC003	6632



2024 Wildland Fires

February 12, 2025



FIRE DISTRICT: OLD CROW

FIRE NAME: MOUNT DEWDNEY

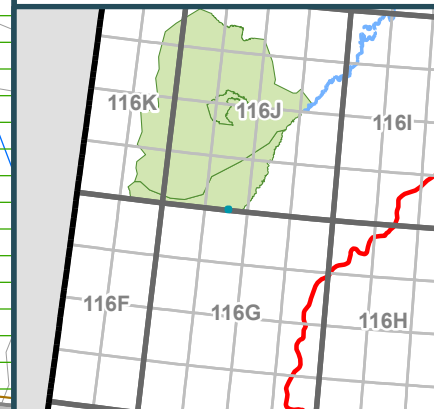
2024OC001

Scale: 1:6,000

Map Center: 139°13'28"W 66°0'18"N
NAD 1983 Yukon Albers

-  Fire Perimeter
-  Designated Morel Mushroom Areas
-  Surveyed Land Parcels
-  Easements
-  Land Dispositions
-  Parks and Campgrounds
-  Parks and Protected Areas
-  First Nation Settlement Lands - Surveyed
-  Interim Protected Settlement Lands
-  Rivers & Streams
-  Lakes

1:250,000 NTS Map Series Numbers



HABITAT
PROTECTION
AREA

2024OC001
30 ha.

0 200 400
Metres

0 1
Kilometres

2024 Wildland Fires

February 12, 2025

FIRE DISTRICT: OLD CROW

FIRE NAME: EHNJUU CHOO CRK.


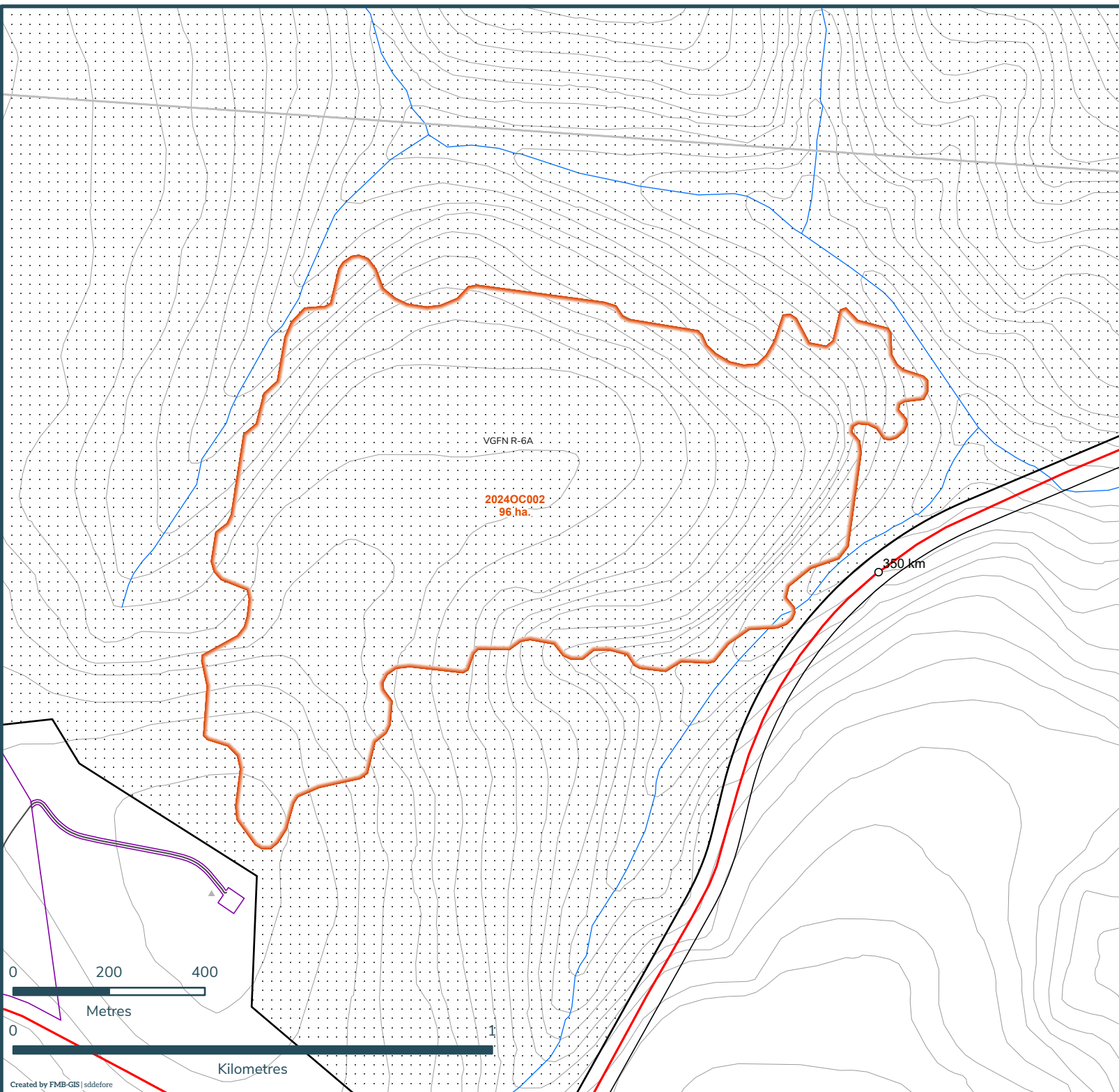
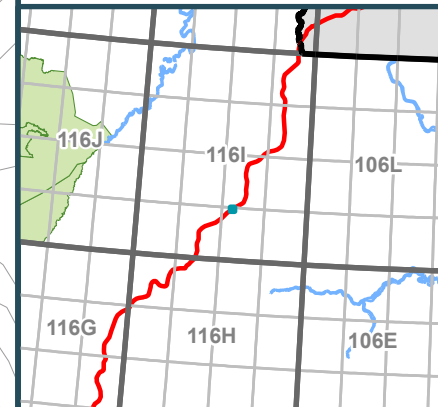
2024OC002

Scale: 1:11,000

Map Center: 136°52'35"W 66°14'32"N
NAD 1983 Yukon Albers

- Fire Perimeter
- Designated Morel Mushroom Areas
- Surveyed Land Parcels
- Easements
- Land Dispositions
- Parks and Campgrounds
- Parks and Protected Areas
- First Nation Settlement Lands - Surveyed
- Interim Protected Settlement Lands
- Rivers & Streams
- Wetlands
- Lakes

1:250,000 NTS Map Series Numbers



2024 Wildland Fires

February 12, 2025

FIRE DISTRICT: OLD CROW

FIRE NAME: GRAYLING FORK

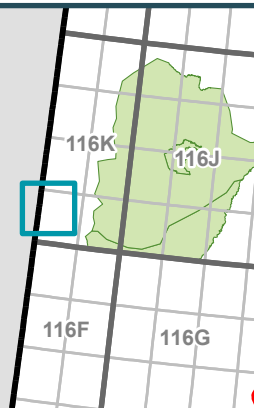
2024OC003

Scale: 1:129,000

Map Center: 140°53'27"W 66°9'54"N
NAD 1983 Yukon Albers

- Fire Perimeter
- Designated Morel Mushroom Areas
- Surveyed Land Parcels
- Easements
- Land Dispositions
- Parks and Campgrounds
- Parks and Protected Areas
- First Nation Settlement Lands - Surveyed
- Interim Protected Settlement Lands
- Rivers & Streams
- Wetlands
- Lakes

1:250,000 NTS Map Series Numbers



0000
Metres
0 1
Kilometres
Created by FMB-GIS | sdd@fore

