


**J.M.H. HEINZE;
LANDS INSPECTION**

LAND RESOURCES

COPY!

**ALASKA HIGHWAY GAS PIPELINE PROJECT
(YUKON SECTION)**

Do NOT REMOVE



ROUTE MAPS

Scale 1:50,000

Revised July 25, 1978
Revised Oct. 31, 1978
Revised May 8, 1980
Revised Aug. 1, 1980
Revised Dec. 1, 1980
Revised Mar. 1, 1981
Revised May 1, 1981
Revised July 31, 1981
Revised Dec. 24, 1982

PROPOSED LAND USE

SHADED AREAS - EXISTING AND PROPOSED RESERVES

(I-I) - PROPOSED ACCESS ROADS

REVISED - 88-06-15
REVISED - 88-06-29
REVISED - 88-07-13

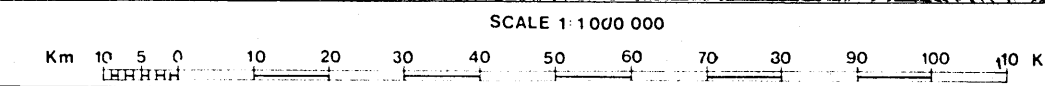
ZONE 7

138°

U.T.M. ZONE 8

132°

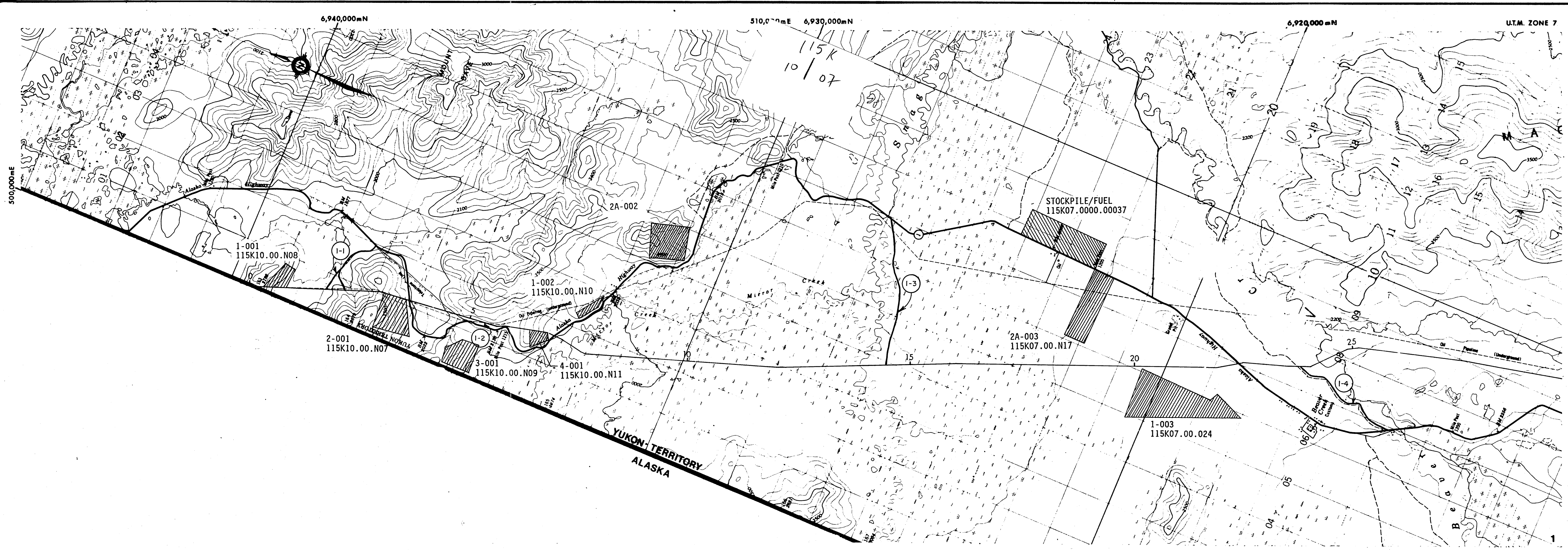
U.T.M. ZONE 9



Foothills Pipe Lines (South Yikon) Ltd

**INDEX MAP OF
1 : 50 000 COVERAGE**

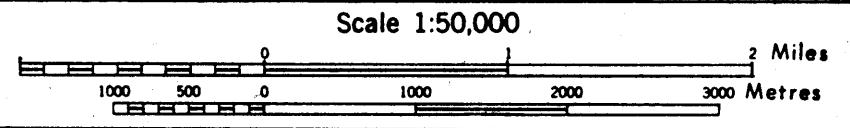
RGN	ZONE	FAC.	NO.	DWG. TYP	DWG. NO.	REV.
2	0	0	2	0	0	0
0	0	0	0	R	M	0
0	0	0	0	0	0	0



**FOOTHILLS PIPE LINES
(SOUTH YUKON) LTD.**

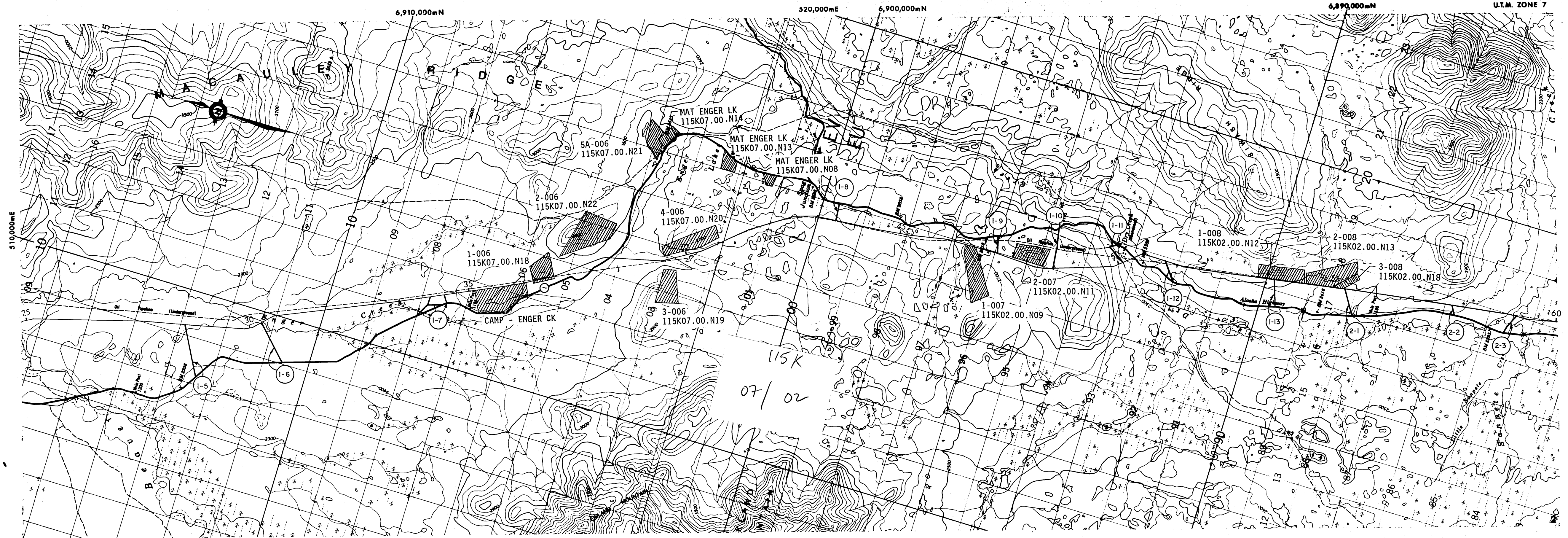
**PRIME ROUTE
LOCATION**

NO.	DATE	REVISION	DFTG. CHK.	ENGR. SIGN.	APPR. BY	APPR. BY
0	80-3-10	ROUTE REFINEMENT	EK			
1	80-4-22	K.P.'S ADJUSTED	EK			
2	80-8-01	ISSUE		RL		
3	80-12-01	ISSUE	EK	A.B.		
4	81-03-01	ISSUE - ROUTE REFINEMENT	EK	A.B.		
5	81-05-01	ADDED CHAINAGE EQUATIONS	EK	A.B.		
6	81-07-31	REV'D CHAINAGE EQUATIONS & ROUTE	EK	A.B.		
7	88-07-13	ADDED EXISTING & PROPOSED RESERVES AND PROPOSED ACCESS ROADS	ERK			



RGH	ZONE	FAC.	NO.	DWG. TYP.	DWG. NO.	REV.	
2	0	0	2	0,0	R.M	0,0,0,1	7

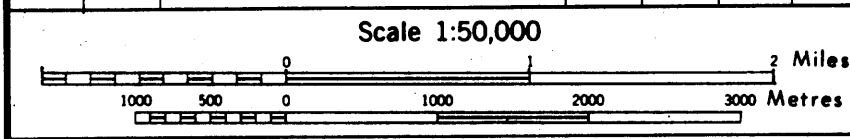
PIPELINE KILOMETRE POST



FOOTHILLS PIPE LINES (SOUTH YUKON) LTD.

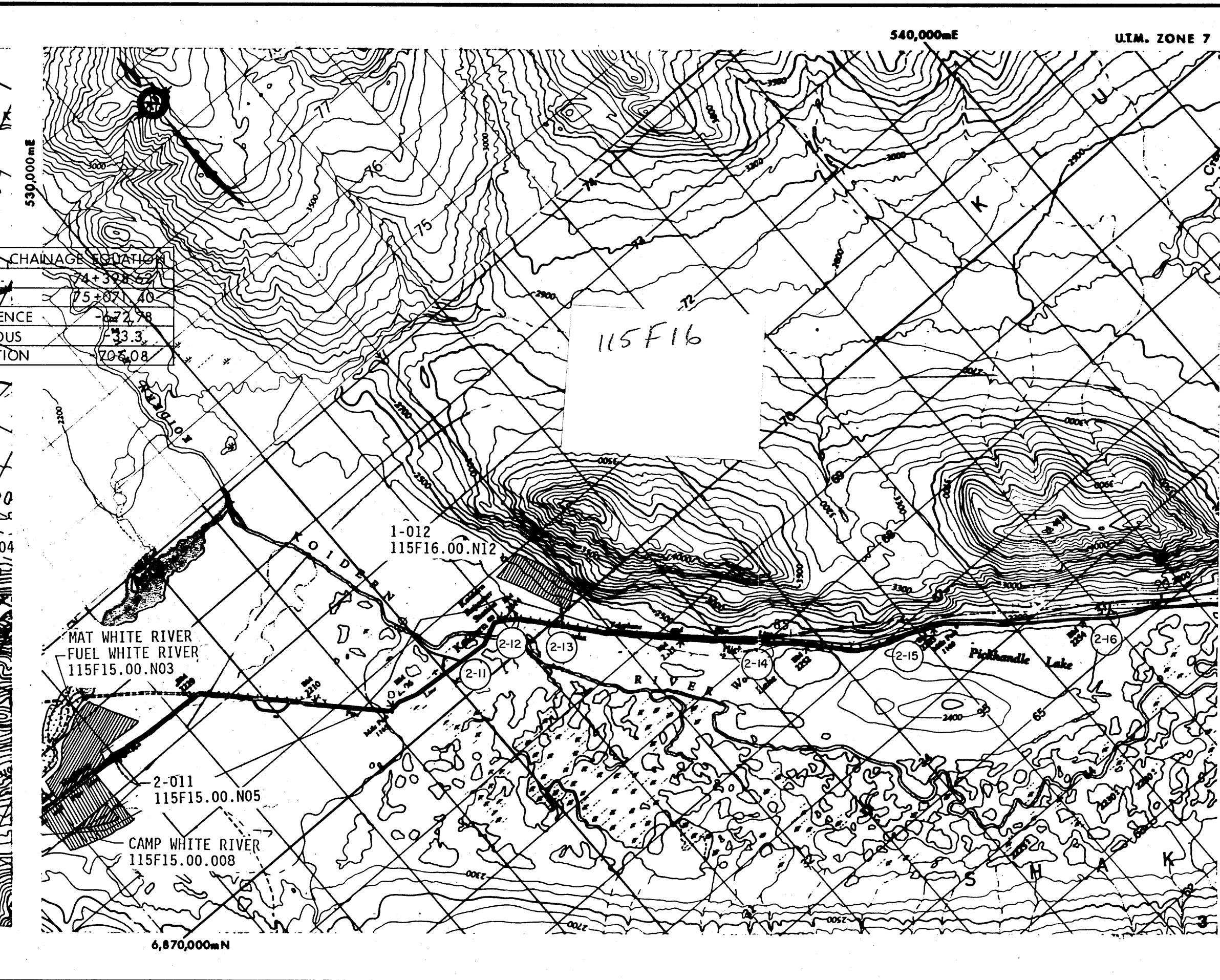
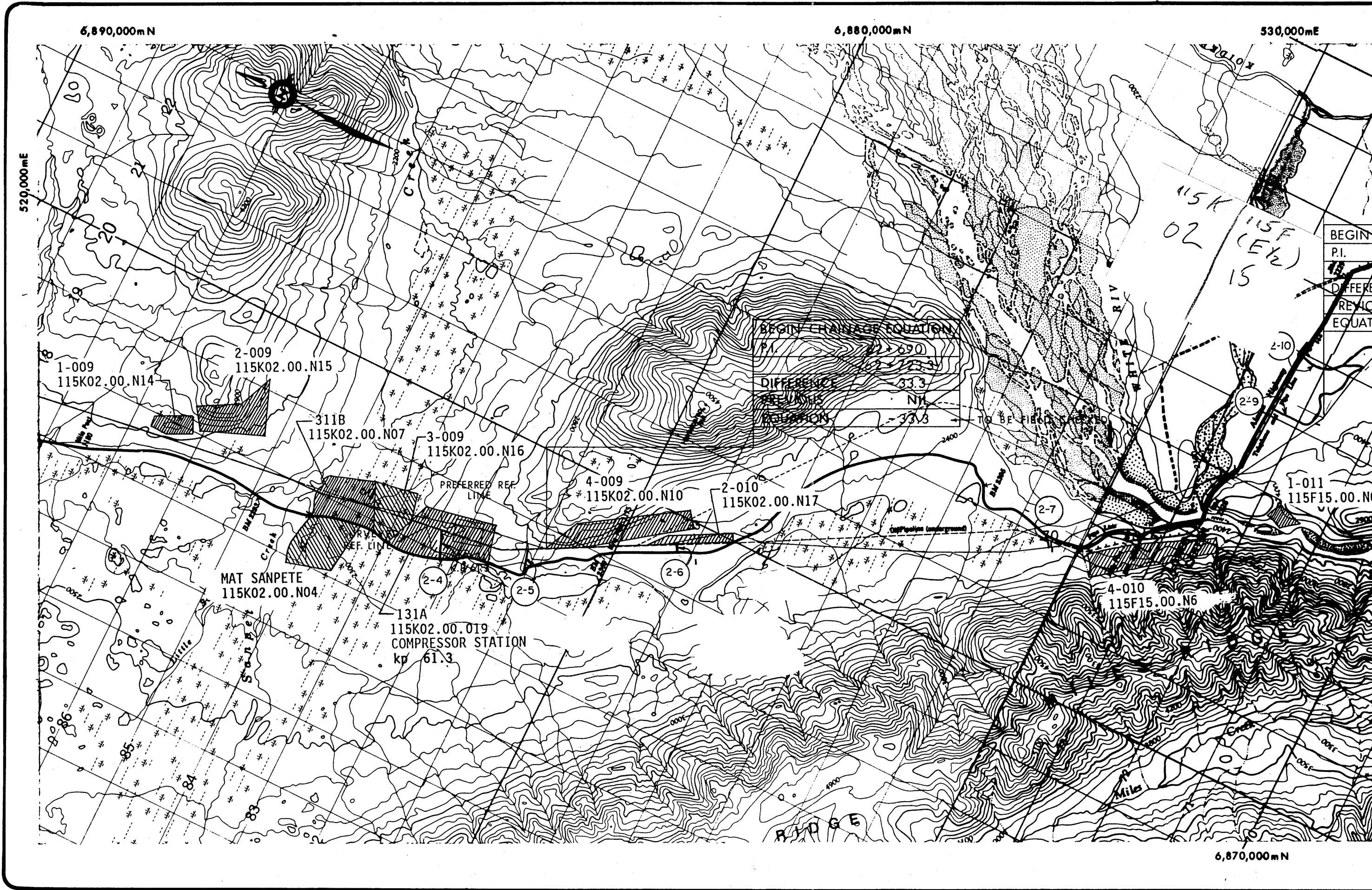
115K
LOCAL

NO.	DATE	REVISION	DFTG. CHK.	ENG. CHK.	APPR. BY	APPR. BY
0	80-3-10	ROUTE REFINEMENT	EK			
1	80-4-22	KP'S ADJUSTED	EK			
2	80-8-01	ISSUE	EC	RJL	GA	
3	80-12-01	ISSUE	EK	O.B.		
4	81-03-01	ISSUE - ROUTE REFINEMENT	BY	O.B.		
5	81-05-01	ADDED CHAINAGE EQUATIONS	EK	O.B.		
6	81-07-31	REV'D CHAINAGE EQUATIONS & ROUTE	BY			
7	88-07-13	ADDED EXISTING & PROPOSED RESERVES AND PROPOSED ACCESS ROADS	ERK			



RGN	ZONE	FAC.	NO.	DWG. TYP.	DWG. NO.	REV.
2	0	0	2	0	0	2

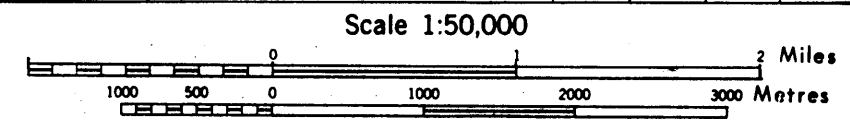
PIPELINE KILOMETRE POST




FOOTHILLS PIPE LINES (SOUTH YUKON) LTD.

PRIME ROUTE LOCATION

NO.	DATE	REVISION	DFTG. CHK.	ENG. CHK.	APPR. BY	APPR. BY
0	80-3-10	ROUTE REFINEMENT	EK			
1	80-4-22	KP'S ADJUSTED	EK			
2	80-8-01	ISSUE-REV. RTE. AT STN. (DASHED)	EE	EE	EE	EE
3	80-12-01	ISSUE	EK	A.B.		
4	81-03-01	ISSUE - ROUTE REFINEMENT	EE	A.B.		
5	81-05-01	ADDED CHAINAGE EQUATIONS	EK	A.B.		
6	81-07-31	REV'D CHAINAGE EQUATIONS & ROUTE	EE			
7	82-12-24	REV'D CHAINAGE EQUATIONS & ROUTE	EK			
8	88-07-13	ADDED EXISTING & PROPOSED RESERVES AND PROPOSED ACCESS ROADS	ERK		9/15	



RGNI	ZONE	FAC.	NO.	DWG. TYP.	DWG. NO.	REV.
2	0	0	2	0	0	0

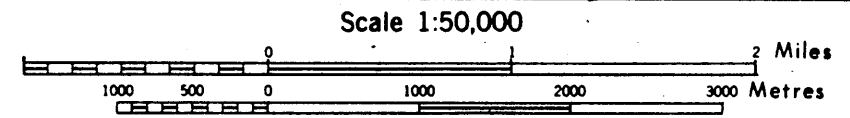


BEGIN CHAINAGE EQUATION	
PI	115 522.81
PI	116 3568.80
DIFFERENCE	31.87
PREVIOUS EQUATION	116 3572.77

FOOTHILLS PIPE LINES (SOUTH YUKON) LTD.

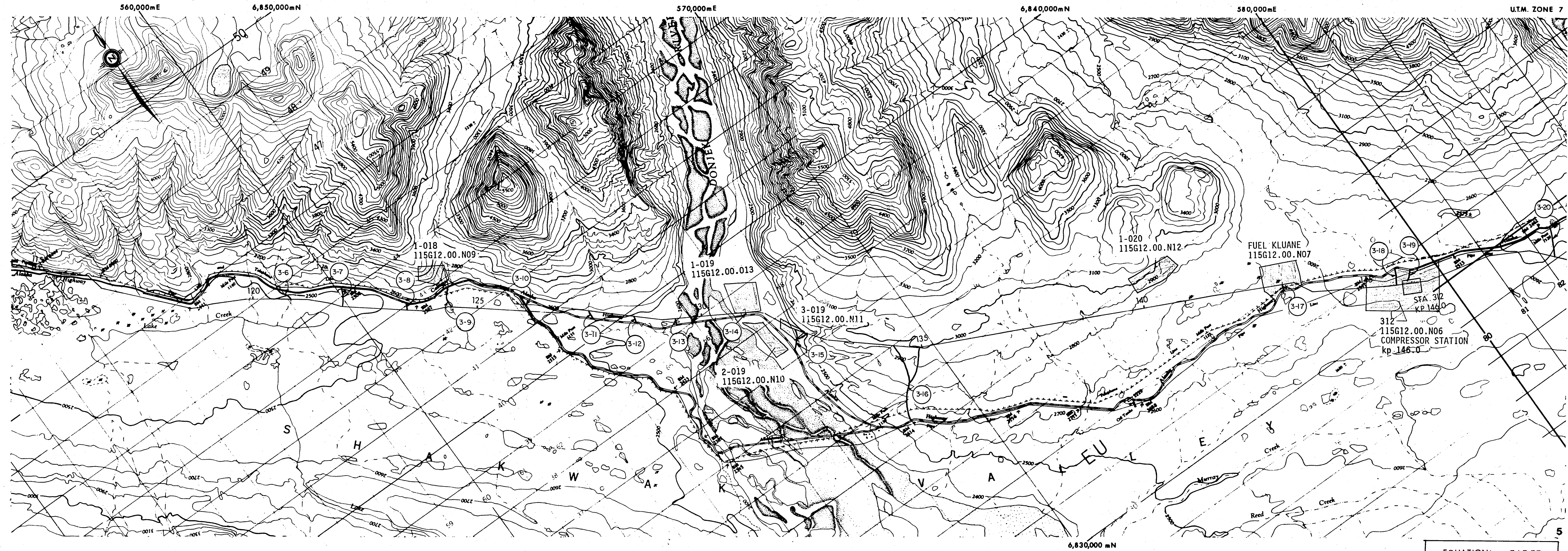
PRIME ROUTE LOCATION

NO.	DATE	REVISION	DFTG. CHK.	ENG. CHK.	APPR. BY	APPR. BY
0	80-3-10	ROUTE REFINEMENT	EK			
1	80-4-22	KP'S ADJUSTED	EK			
2	80-8-01	ISSUE	AK			
3	80-12-01	ISSUE	EK	O.A.		
4	81-03-01	ISSUE - ROUTE REFINEMENT	AK	O.A.		
5	81-05-01	ADDED CHAINAGE EQUATIONS	EK	O.A.		
6	81-07-31	REV'D CHAINAGE EQUATIONS & ROUTE	EK	O.A.		
7	82-12-24	REV'D CHAINAGE EQUATIONS & ROUTE	EK			
8	88-07-13	ADDED EXISTING & PROPOSED RESERVES AND PROPOSED ACCESS ROADS	ERK			



RGN	ZONE	FAC.	NO.	DWG. TYP.	DWG. NO.	REV.
2	0	0	2	0	R	M 0,0,0,4 8

PIPELINE KILOMETRE POST

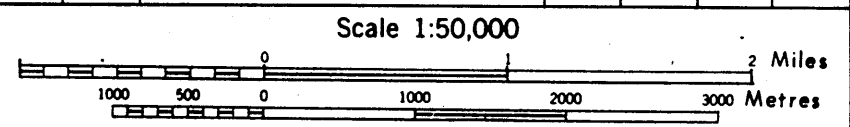


EQUATION: -747.77

FOOTHILLS PIPE LINES (SOUTH YUKON) LTD.

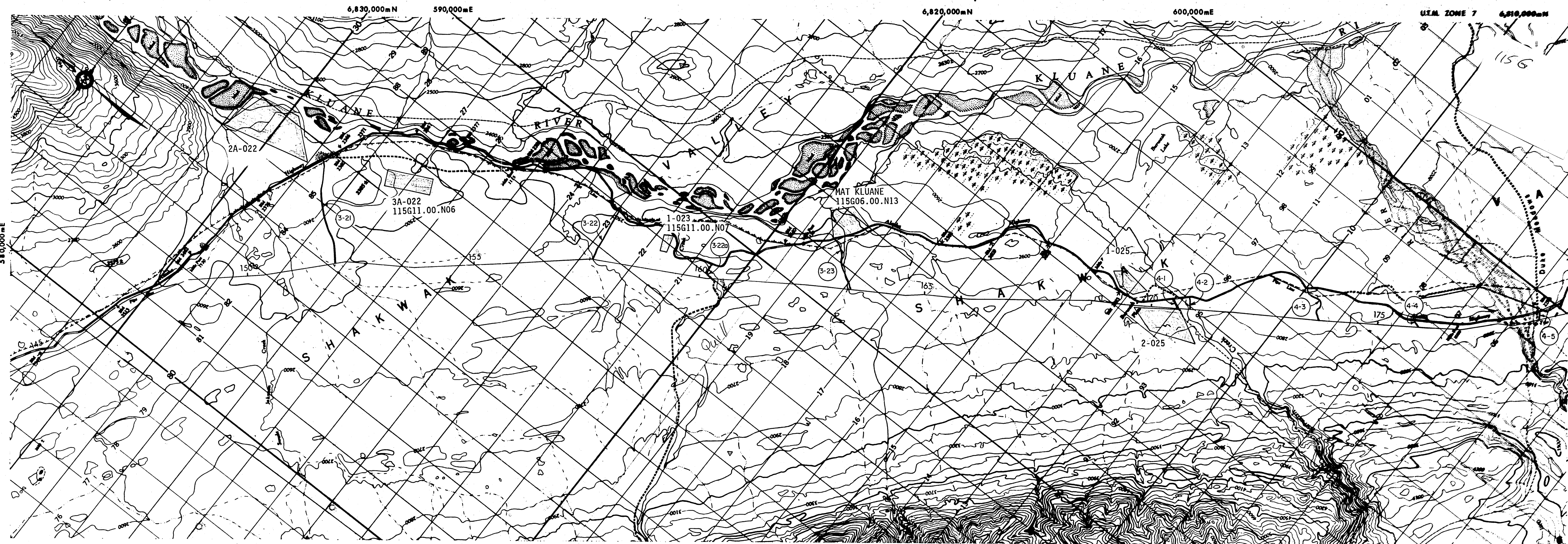
PRIME ROUTE LOCATION

NO.	DATE	REVISION	DFTG. CHK.	ENG. CHK.	APPR. BY	APPR. BY
0	80-3-10	ROUTE REFINEMENT	EK			
1	80-4-22	KP'S ADJUSTED	EK			
2	80-8-01	ISSUE				
3	80-12-01	ISSUE	EK		A.B.	
4	81-03-01	ISSUE - ROUTE REFINEMENT				
5	81-05-01	ADDED CHAINAGE EQUATIONS	EK		A.B.	
6	81-07-31	REV'D CHAINAGE EQUATIONS & ROUTE				
7	82-12-24	REV'D CHAINAGE EQUATIONS	EK			
8	88-07-13	ADDED EXISTING & PROPOSED RESERVES AND PROPOSED ACCESS ROADS	ERK			



RGN	ZONE	FAC.	NO.	DWG. TYP.	DWG. NO.	REV.
2	0	0	2	0	0	5

PIPELINE KILOMETRE POST

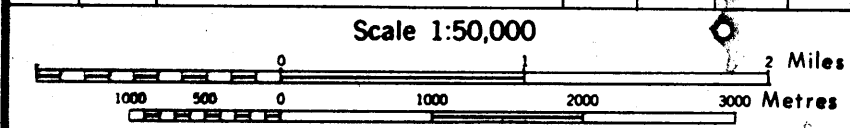


EQUATION: -747.77

FOOTHILLS PIPE LINES (SOUTH YUKON) LTD.

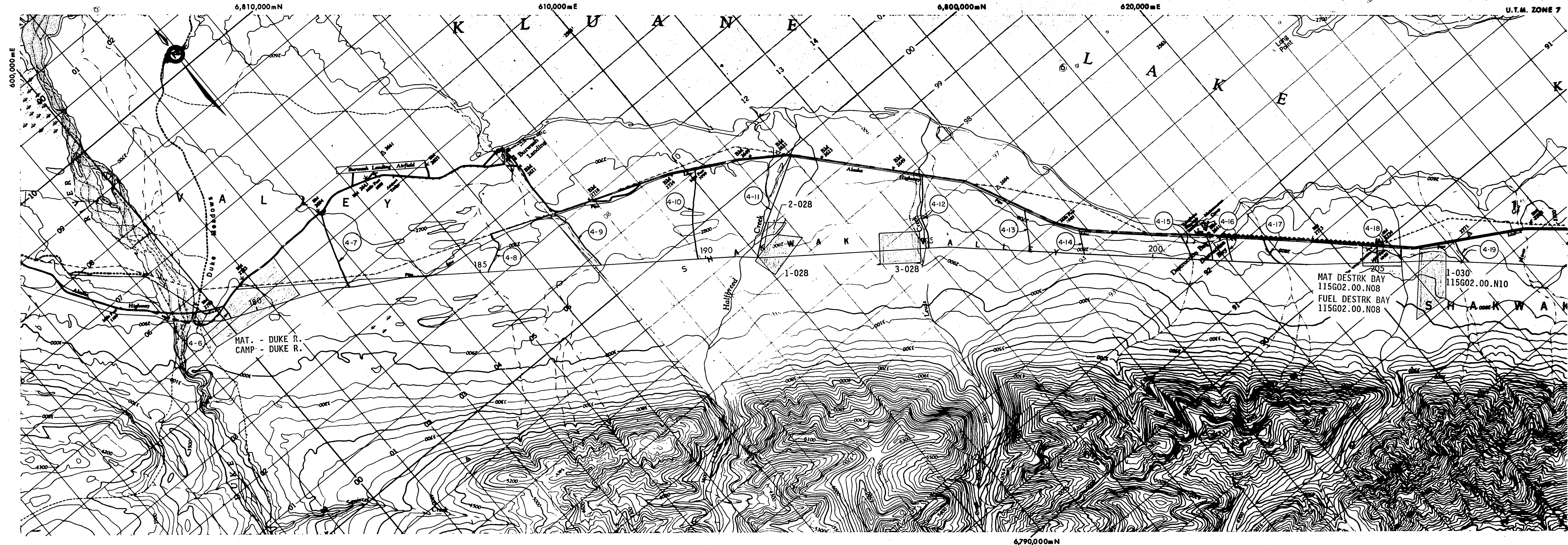
PRIME ROUTE LOCATION

NO.	DATE	REVISION	DFTG. CHK.	ENG. CHK.	APPR. BY	APPR. BY
0	80-3-10	ROUTE REFINEMENT	EK			
1	80-4-22	KP'S ADJUSTED	EK			
2	80-8-01	ISSUE		OK R.L.		
3	80-12-01	ISSUE	EK	A.B.		
4	81-03-01	ISSUE - ROUTE REFINEMENT		OK A.B.		
5	81-05-01	ADDED CHAINAGE EQUATIONS	EK	A.B.		
6	81-07-31	REV'D CHAINAGE EQUATIONS & ROUTE		OK		
7	82-12-24	REV'D CHAINAGE EQUATIONS	EK			
8	88-07-13	ADDED EXISTING & PROPOSED RESERVES AND PROPOSED ACCESS ROADS	ERK			



FROM	ZONE	FAC.	NO.	DWG. TYP.	DWG. NO.	REV.
2	0	0	2	0	0	R M 0 0 0 6 S

PIPELINE KILOMETRE POST



**FOOTHILLS PIPE LINES
(SOUTH YUKON) LTD.**

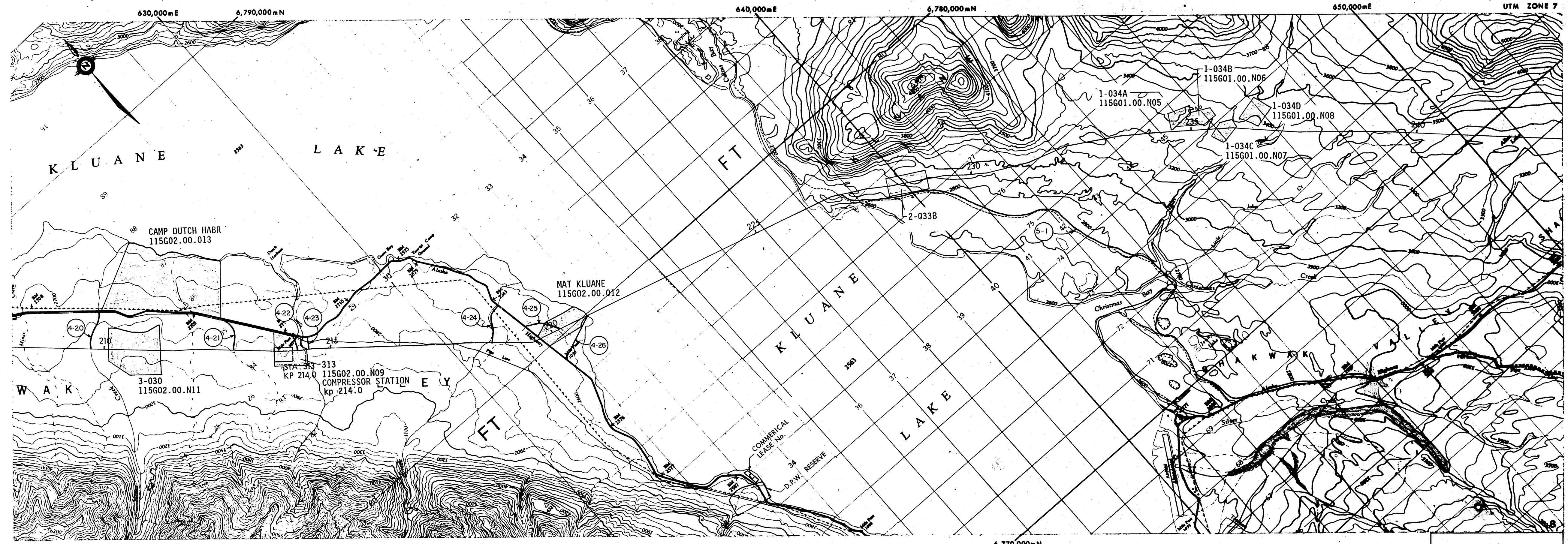
1156
LOCATION

NO.	DATE	REVISION	DFTG. CHK.	ENG. CHK.	APP. BY	APP. BY
0	80-3-10	ROUTE REFINEMENT	EK			
1	80-4-22	KP'S ADJUSTED	EK			
2	80-8-01	ISSUE	AK	ALL	AA	
3	80-12-01	ISSUE	EK	AB		
4	81-03-01	ISSUE - ROUTE REFINEMENT	AK	AB		
5	81-05-01	ADDED CHAINAGE EQUATIONS	AK	AB		
6	81-07-31	REV'D CHAINAGE EQUATIONS & ROUTE	AK	AB		
7	82-12-24	REV'D CHAINAGE EQUATIONS	AK			
8	88-07-13	ADDED EXISTING & PROPOSED RESERVES AND PROPOSED ACCESS ROADS	ERK		RE	

EQUATION: -747.77

REG.	ZONE	FAC.	NO.	DWG. TYP.	DWG. NO.	REV.
2	0	0	2	0	R	M
					1	0
					0	7
					3	

PIPELINE KILOMETRE POST



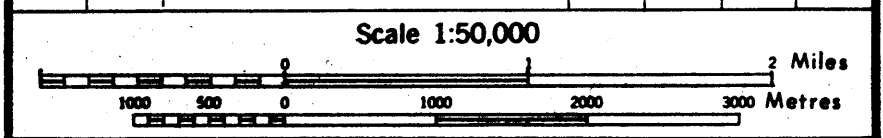
EQUATION: -747.77

FOOTHILLS PIPE LINES (SOUTH YUKON) LTD.

1156 end.

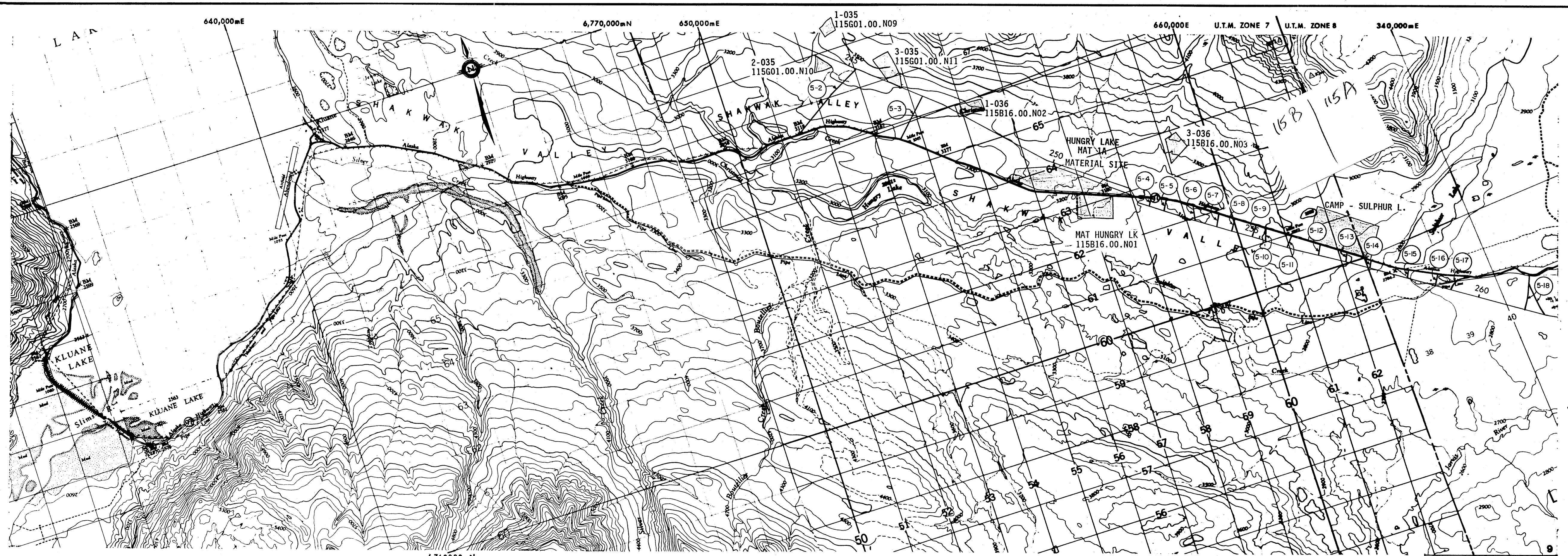
ROUTE LOCATION

NO.	DATE	REVISION	DFTG. CHK.	ENG. CHK.	APPR. BY	APPR. BY
0	80-03-20	ROUTE REFINEMENT	EK	RJL		
1	80-4-22	KP'S ADJUSTED	EK			
2	80-8-01	ISSUE	AK	RJL	SEA	
3	80-12-01	ISSUE	EK	AB		
4	81-03-01	ISSUE - ROUTE REFINEMENT	AK	AB		
5	81-05-01	ADDED CHAINAGE EQUATIONS	EK	AB		
6	81-07-31	REV'D CHAINAGE EQUATIONS & ROUTE	AK			
7	82-12-24	REV'D CHAINAGE EQUATIONS	EK			
8	88-07-13	ADDED EXISTING & PROPOSED RESERVES AND PROPOSED ACCESS ROADS	ERK	ME		



NO.	ZONE	FAC.	NO.	DWG. TYP.	DWG. NO.	REV.
2	0	0	2	0	0	8

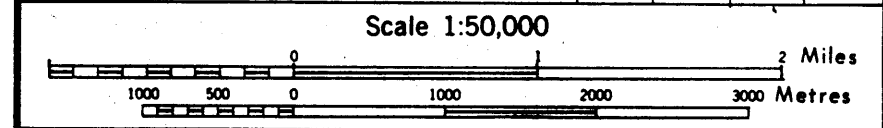
PIPELINE KILOMETRE POST



**FOOTHILLS PIPE LINES
(SOUTH YUKON) LTD.**

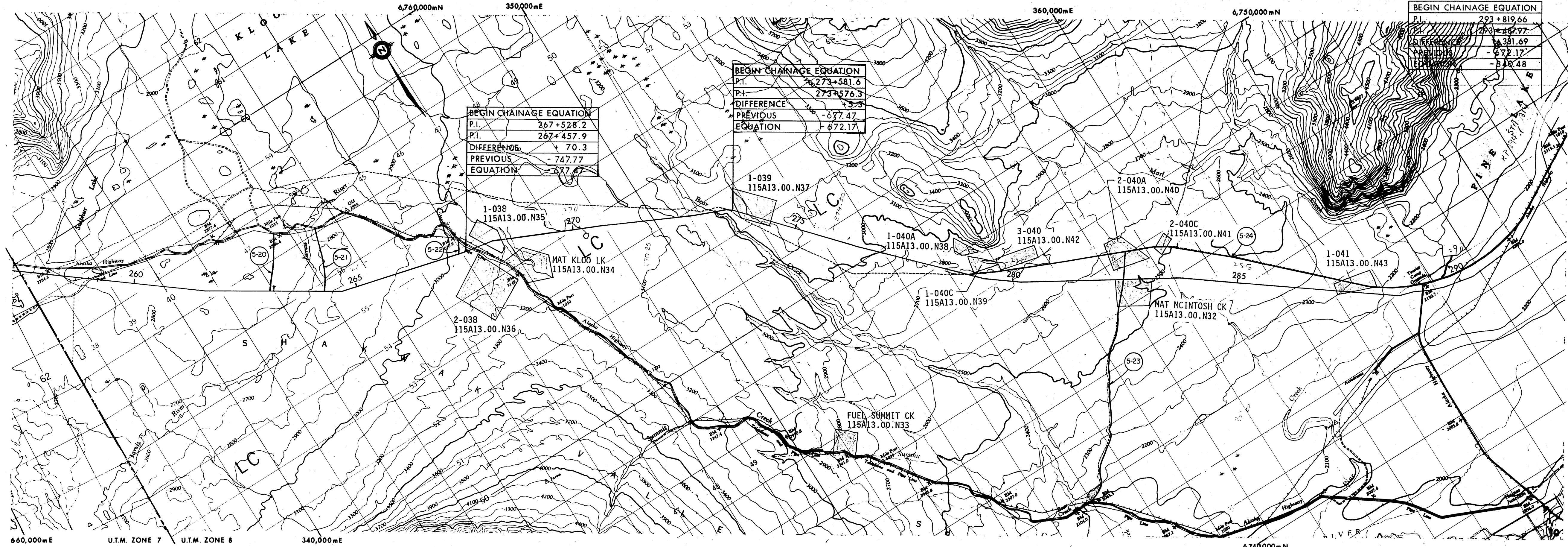
**PRIME ROUTE
LOCATION**

NO.	DATE	REVISION	DFTG. CHK.	ENG. CHK.	APPR. BY	APPR. BY
0	80-03-20	ROUTE REFINEMENT	EK	R/L	J	
1	80-05-8	ROUTE REFINEMENT	AK			
2	80-8-01	ISSUE	AK			
3	80-12-01	ISSUE	EK	A.B.		
4	81-03-01	ISSUE - ROUTE REFINEMENT	BY	A.B.		
5	81-05-01	ADDED CHAINAGE EQUATIONS	EK	A.B.		
6	81-07-31	REV'D CHAINAGE EQUATIONS & ROUTE	BY			
7	82-12-24	REV'D CHAINAGE EQUATIONS	EK			
8	88-07-13	ADDED EXISTING & PROPOSED RESERVES AND PROPOSED ACCESS ROADS	ERK			



EQUATION: -747.77

RGN	ZONE	FAC.	NO.	DWG. TYP.	DWG. NO.	REV.
2	0	0	2	0	0	9



BEGIN CHAINAGE EQUATION	
P.I.	293 + 819.66
DIFFERENCE	- 487.97
PREVIOUS EQUATION	381.69
DIFFERENCE	- 672.17
PREVIOUS EQUATION	848.48

BEGIN CHAINAGE EQUATION	
P.I.	273 + 581.6
DIFFERENCE	- 53
PREVIOUS EQUATION	677.47
DIFFERENCE	- 672.17

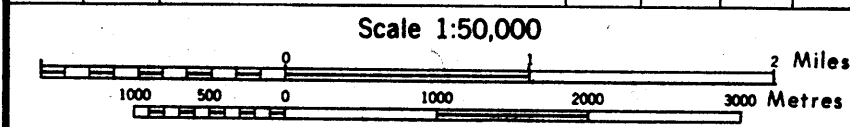
BEGIN CHAINAGE EQUATION	
P.I.	267 + 528.2
DIFFERENCE	+ 70.3
PREVIOUS EQUATION	- 747.77

**FOOTHILLS PIPE LINES
(SOUTH YUKON) LTD.**

115A

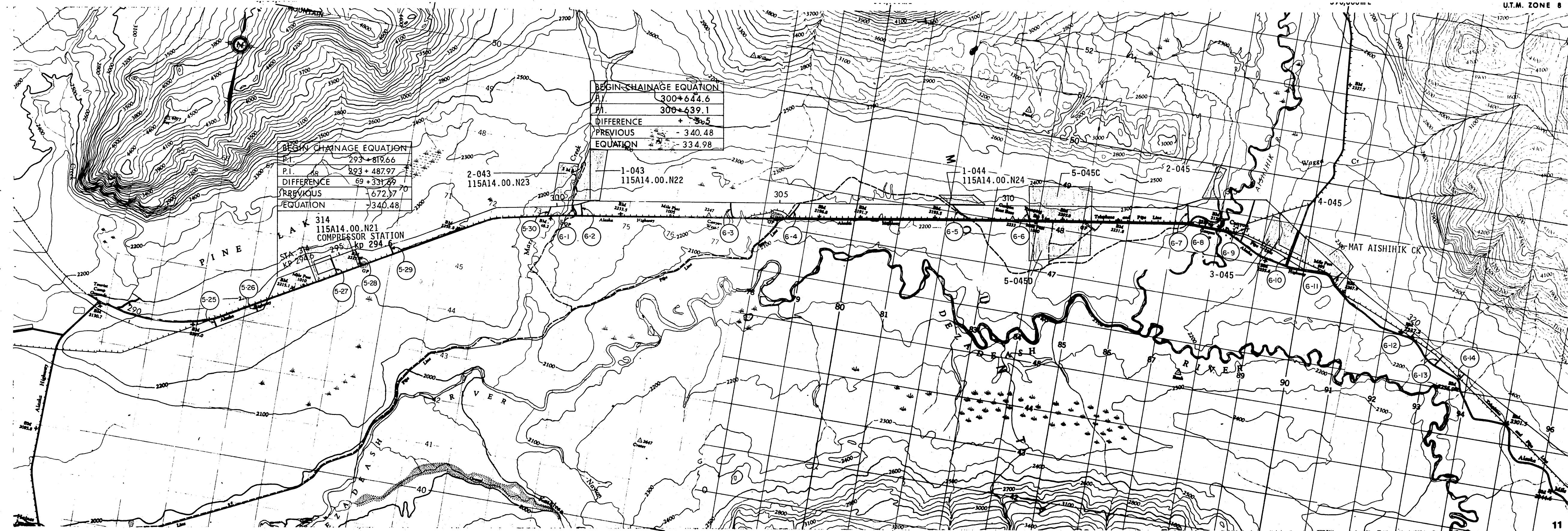
PRIME
LOCA

NO.	DATE	REVISION	DFTG. CHK.	ENG. CHK.	APPR. BY	APPR. BY
0	80-03-20	ROUTE REFINEMENT	EK	RJL	RFT	
1	80-05-8	ROUTE REFINEMENT	ER			
2	80-8-01	ISSUE	ER	AK	ER	
3	80-12-01	ISSUE	EK	AK	AK	
4	81-03-01	ISSUE-ROUTE REFINEMENT	ER	AK	AK	
5	81-05-01	ADDED CHAINAGE EQUATIONS	EK	AK	AK	
6	81-07-31	REV'D CHAINAGE EQUATIONS & ROUTE	ER	AK	AK	
7	82-12-24	REV'D CHAINAGE EQUATIONS	EK			
8	88-07-13	ADDED EXISTING & PROPOSED RESERVES AND PROPOSED ACCESS ROADS	ERK			



RGN	ZONE	FAC.	NO.	DWG. TYP.	DWG. NO.	REV.
2	00	02	00	R	M 0010	8

PIPELINE KILOMETRE POST



BEGIN CHAINAGE EQUATION

P.I.	293 + 819.66
P.I.	293 + 487.97
DIFFERENCE	69 + 331.69
PREVIOUS EQUATION	672.37
EQUATION	340.48

BEGIN CHAINAGE EQUATION

P.I.	300 + 644.6
P.I.	300 + 639.1
DIFFERENCE	+ 5.5
PREVIOUS EQUATION	340.48
EQUATION	334.98


FOOTHILLS PIPE LINES (SOUTH YUKON) LTD.

115A

ROUTE LOCATION

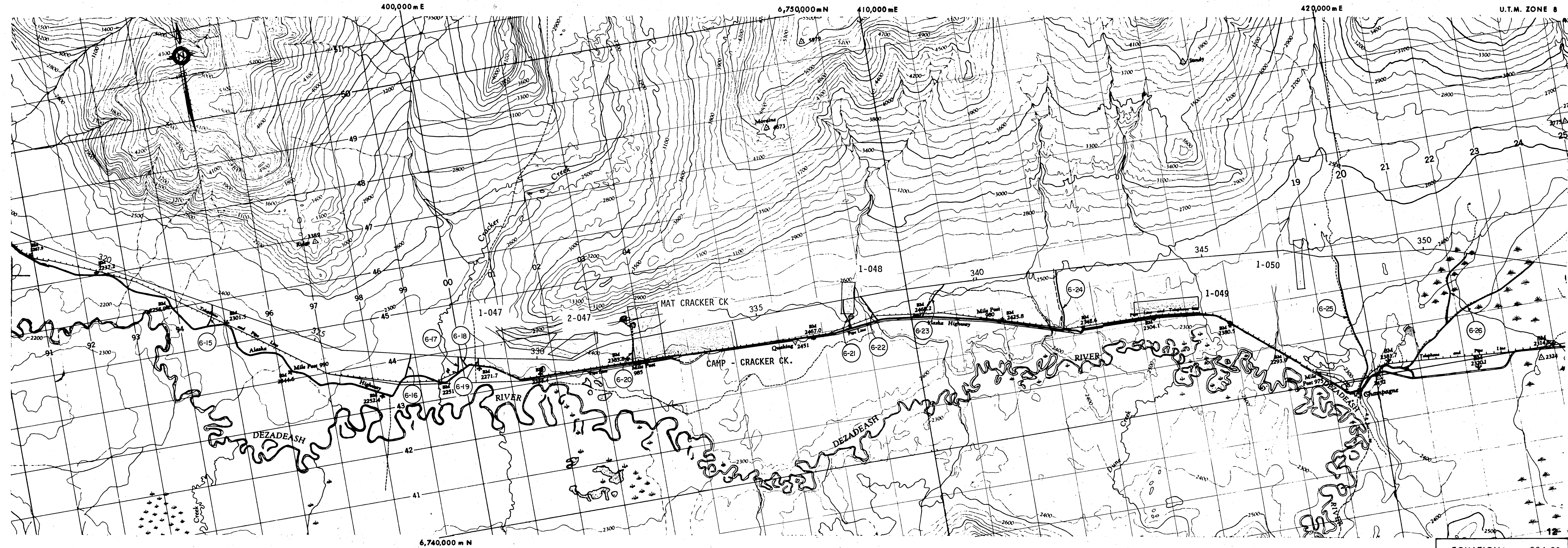
NO.	DATE	REVISION	DFTG. CHK.	ENG. CHK.	APPR. BY	APPR. BY
0	800320	ROUTE REFINEMENT	E.K.	P.J.L.	RET	
1	800508	ROUTE REFINEMENT	ER			
2	800801	ISSUE - REV. RTE. AT STN. (DASHED)	ER	A.L.	RET	
3	801201	ISSUE - ROUTE REFINEMENT	E.K.	A.B.		
4	810301	ISSUE - ROUTE REFINEMENT	ER	A.B.		
5	810501	ADDED CHAINAGE EQUATIONS	E.K.	A.B.		
6	810731	REV'D CHAINAGE EQUATIONS & ROUTE	ER			
7	821224	REV'D CHAINAGE EQUATIONS	ER			
8	88-07-13	ADDED EXISTING & PROPOSED RESERVES AND PROPOSED ACCESS ROADS	ERK			

Scale 1:50,000



REG.	ZONE	FAC.	NO.	DWG. TYP.	DWG. NO.	REV.
2	0	0	2	0	R, M	0, 0, 1, 1

PIPELINE KILOMETRE POST

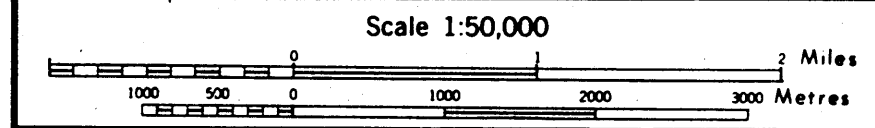


**FOOTHILLS PIPE LINES
(SOUTH YUKON) LTD.**

115A

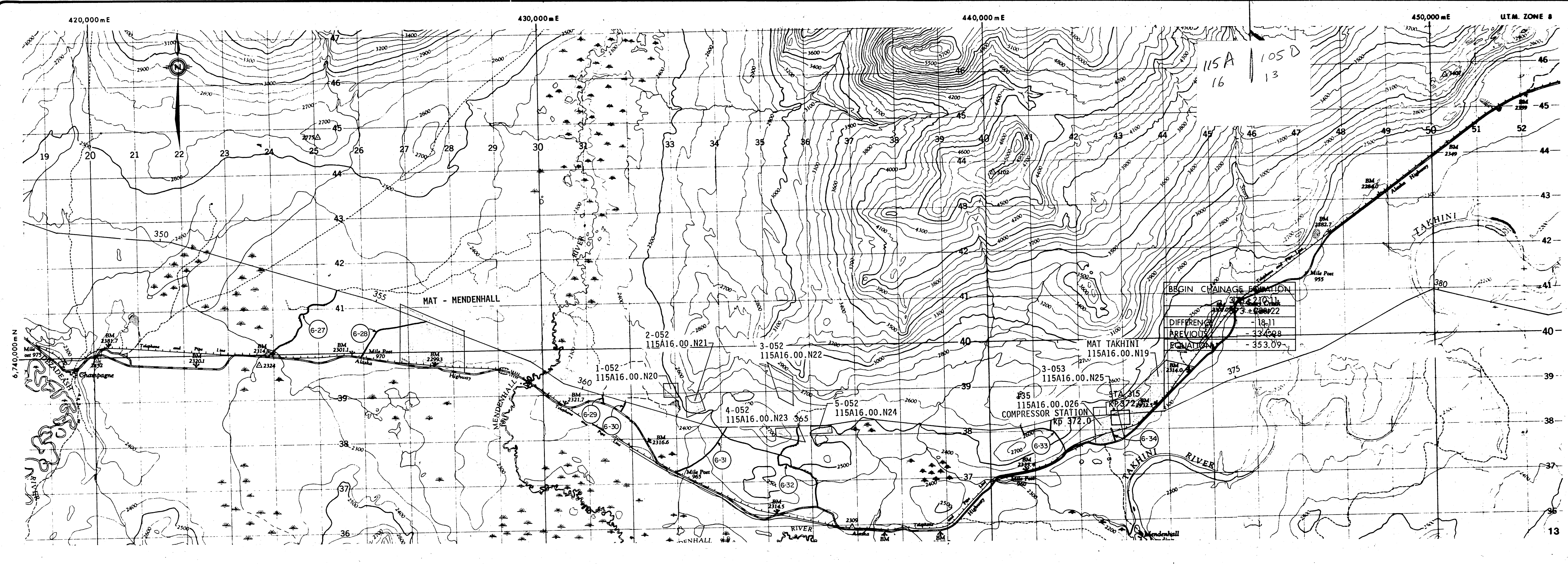
TE
J

NO.	DATE	REVISION	JFTG. CHK.	ENG. CHK.	APPR. BY	APPR. BY
0	800320	ROUTE REFINEMENT	EK	R.L.	RFT	
1	80-05-8	ROUTE REFINEMENT	OK			
2	80-08-1	ISSUE	OK			
3	80-12-01	ISSUE - ROUTE REFINEMENT	OK	A.B.		
4	81-03-01	ISSUE - ROUTE REFINEMENT	OK	A.B.		
5	81-05-01	ADDED CHAINAGE EQUATIONS	EK	A.B.		
6	81-07-31	REV'D CHAINAGE EQUATIONS & ROUTE	EK			
7	821224	REV'D CHAINAGE EQUATIONS	EK			
8	88-07-13	ADDED EXISTING & PROPOSED RESERVES AND PROPOSED ACCESS ROADS	ERK			



RGW	ZONE	FAC.	NO.	DWG. TYP.	DWG. NO.	REV.
2	0	0	2	0	0	1
2	0	0	2	0	0	1

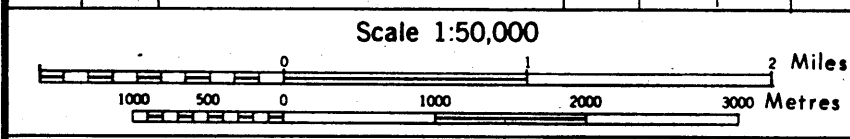
PIPELINE KILOMETRE POST



**FOOTHILLS PIPE LINES
(SOUTH YUKON) LTD.**

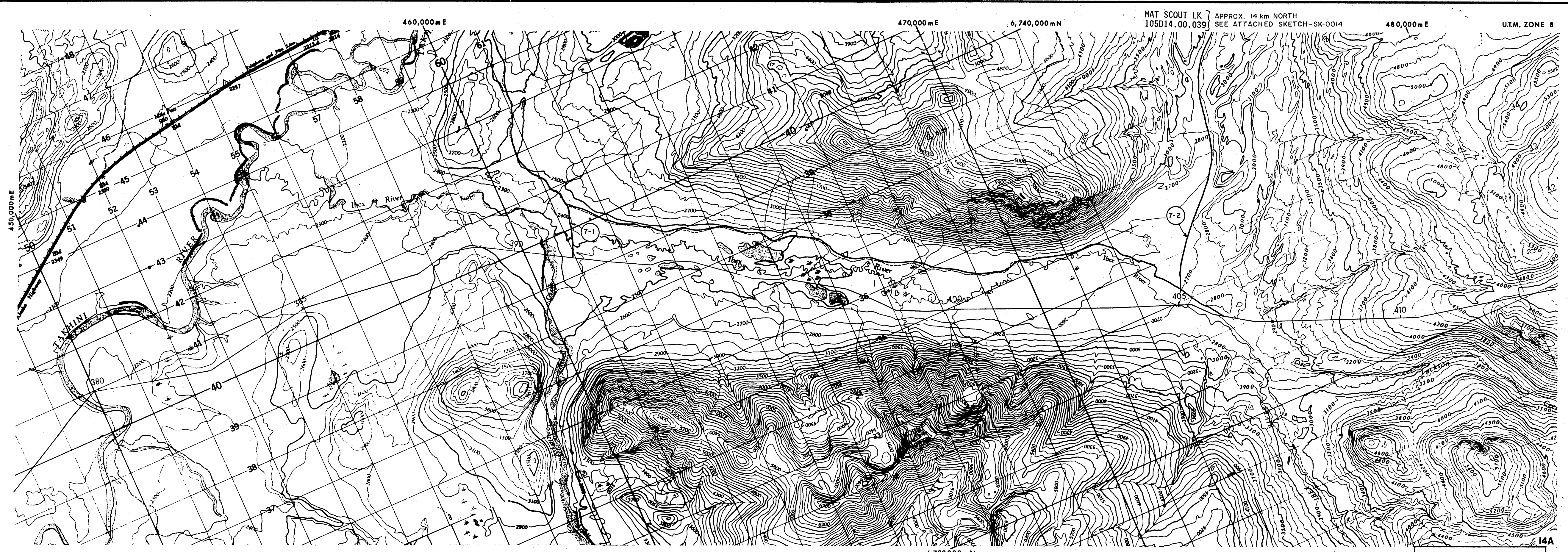
**PRIME ROUTE
LOCATION**

NO.	DATE	REVISION	DFTG. CHK.	ENG. CHK.	APPR. BY	APPR. BY
0	80-03-20	ROUTE REFINEMENT	EK	R/L	RET	
1	80-05-8	ROUTE REFINEMENT	dk			
2	80-08-1	ISSUE	dk	R/L	R/L	
3	80-12-01	ISSUE - ROUTE REFINEMENT	EK	A.B.		
4	81-03-01	ISSUE - ROUTE REFINEMENT	BY	A.B.		
5	81-05-01	ADDED CHAINAGE EQUATIONS	EK	A.B.		
6	81-07-31	REV'D CHAINAGE EQUATIONS & ROUTE	BY			
7	82-12-24	REV'D CHAINAGE EQUATIONS & ROUTE	EK			
B	88-07-13	ADDED EXISTING & PROPOSED RESERVES AND PROPOSED ACCESS ROADS	ERK			



RGN	ZONE	FAC.	NO.	DWG. TYP.	DWG. NO.	REV.
2	0	0	2	0	0	1
				R	M	0
						0
						1
						3
						8

PIPELINE KILOMETRE POST

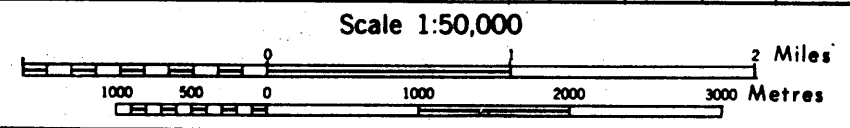


EQUATION: -353.09

FOOTHILLS PIPE LINES (SOUTH YUKON) LTD.


PRIME ROUTE LOCATION

NO.	DATE	REVISION	DFTG. CHK.	ENG. CHK.	APPR. BY	APPR. BY
0	80-03-20	ROUTE REFINEMENT	EK	EVL	RFT	
1	80-05-8	ROUTE REFINEMENT	dk			
2	80-08-01	ISSUE	dk			
3	80-12-01	ISSUE - ROUTE REFINEMENT	EK	A.B.		
4	81-03-01	ISSUE - ROUTE REFINEMENT	dk	A.B.		
5	81-05-01	ADDED CHAINAGE EQUATIONS	EK	A.B.		
6	81-07-31	REV'D CHAINAGE EQUATIONS & ROUTE	dk			
7	82-12-24	REV'D CHAINAGE EQUATIONS	EK			
8	88-07-13	ADDED EXISTING & PROPOSED RESERVES AND PROPOSED ACCESS ROADS	ERK			



RG#	ZONE	FAC.	NO.	DWG. I.P.	DWG. NO.	REV.
20	00	20	00	R	M00148	

PIPELINE KILOMETRE POST



CO-ORDINATE	POINTS
A - 6,741,800 N	478,900 E
B - 6,741,580 N	478,850 E
C - 6,741,500 N	479,000 E
D - 6,741,450 N	479,050 E
E - 6,741,380 N	479,150 E
F - 6,741,700 N	479,180 E
G - 6,741,700 N	479,100 E
H - 6,741,720 N	479,070 E

DIMENSIONS APPROXIMATE

BOUNDARY DIMENSIONS		
A - B	-----	200 m
B - C	-----	130 m
C - H	-----	210 m
H - A	-----	180 m
D - E	-----	130 m
E - F	-----	320 m
F - G	-----	80 m
G - D	-----	260 m



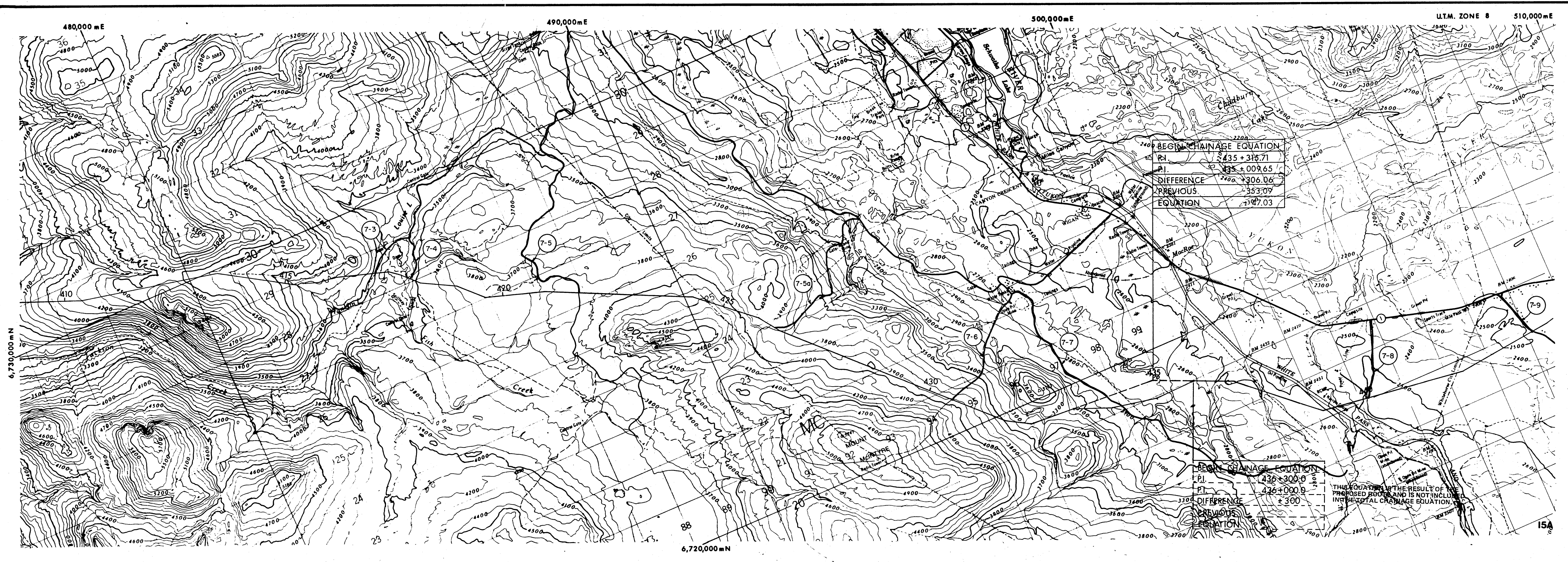
Foothills Pipe Lines (South Yukon) Ltd.

TITLE
SCOUT LAKE ROAD STOCKPILE SITE
SECTION 7 - K.P. 405.6

A4 FORM 258

	DRAWN	CHECKED	APPROVED	APPROVED
BY	H. S. A.	<i>[Signature]</i>	<i>[Signature]</i>	
DATE	OCT. 1981	<i>[Signature]</i>	8/11-12	

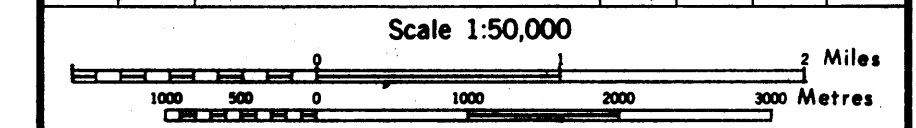
SCALE 1:25,000 ±	PREPARED BY J. M. M.
2-00-02-00-SK-0014	



FOOTHILLS PIPE LINES (SOUTH YUKON) LTD.

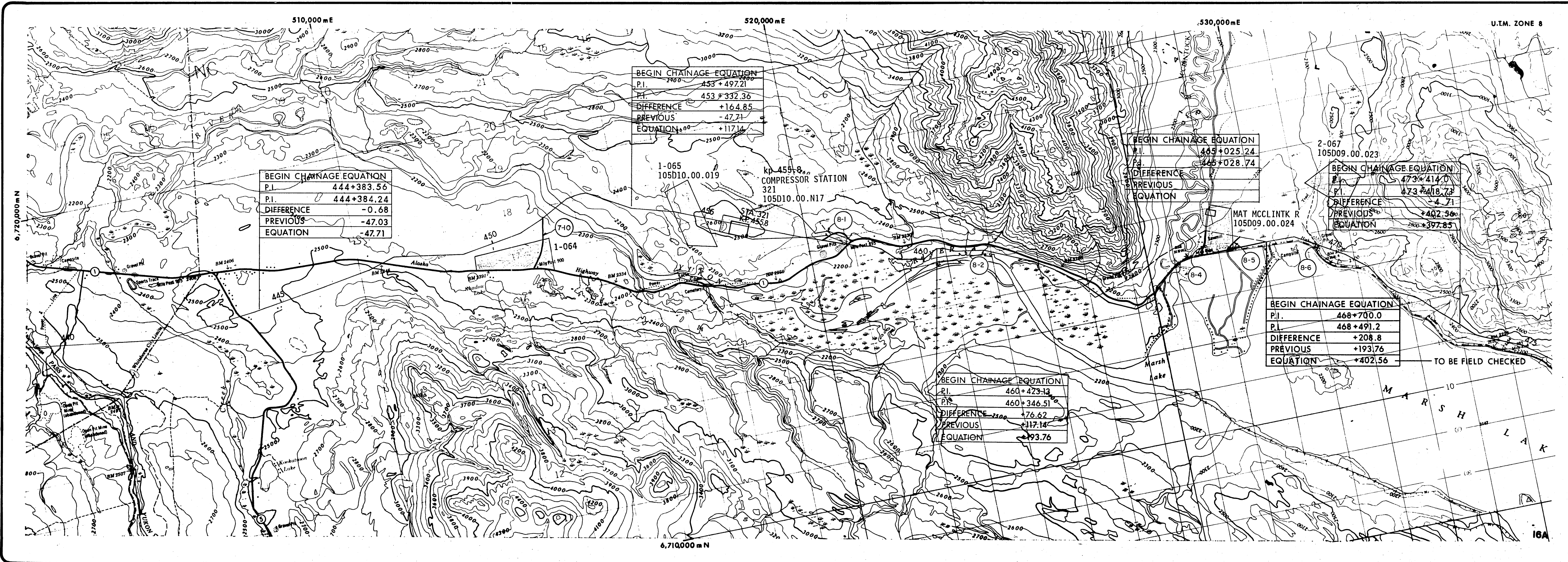
PRIME ROUTE LOCATION

NO.	DATE	REVISION	DFTG. CHK.	ENG. CHK.	APPR. BY	APPR. BY
0	80-03-20	ROUTE REFINEMENT	EK	RJL	RET	
1	80-05-8	ROUTE REFINEMENT	ER			
2	80-08-01	ISSUE	ER			
3	80-12-01	ISSUE - ROUTE REFINEMENT	EK	A.B.		
4	81-03-01	ISSUE - ROUTE REFINEMENT	ER	A.B.		
5	81-05-01	ADDED CHAINAGE EQUATIONS	EK	A.B.		
6	81-07-31	REV'D CHAINAGE EQUATIONS & ROUTE	ER			
7	82-12-24	REV'D CHAINAGE EQUATIONS	ER			
8	88-07-13	ADDED EXISTING & PROPOSED RESERVES AND PROPOSED ACCESS ROADS	ERK			



RGN	ZONE	FAC.	NO.	DWG. TYP.	DWG. NO.	REV.
2	0	0	2	0	0	R, M 0, 0, 1, 5 8

PIPELINE KILOMÈTRE POST



BEGIN CHAINAGE EQUATION
P.I. 444+383.56
P.I. 444+384.24
DIFFERENCE -0.68
PREVIOUS -47.03
EQUATION -47.71

BEGIN CHAINAGE EQUATION
P.I. 453+497.21
P.I. 453+332.36
DIFFERENCE +164.85
PREVIOUS -47.71
EQUATION +117.14

BEGIN CHAINAGE EQUATION
P.I. 465+025.24
P.I. 465+028.74
DIFFERENCE
PREVIOUS
EQUATION

BEGIN CHAINAGE EQUATION
P.I. 473+414.0
P.I. 473+418.73
DIFFERENCE
PREVIOUS +402.56
EQUATION 2800+397.85

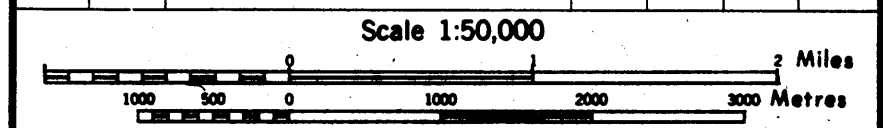
BEGIN CHAINAGE EQUATION
P.I. 468+700.0
P.I. 468+491.2
DIFFERENCE +208.8
PREVIOUS +193.76
EQUATION +402.56

BEGIN CHAINAGE EQUATION
P.I. 460+423.13
P.I. 460+346.51
DIFFERENCE +76.62
PREVIOUS +117.14
EQUATION +193.76

FOOTHILLS PIPE LINES (SOUTH YUKON) LTD.

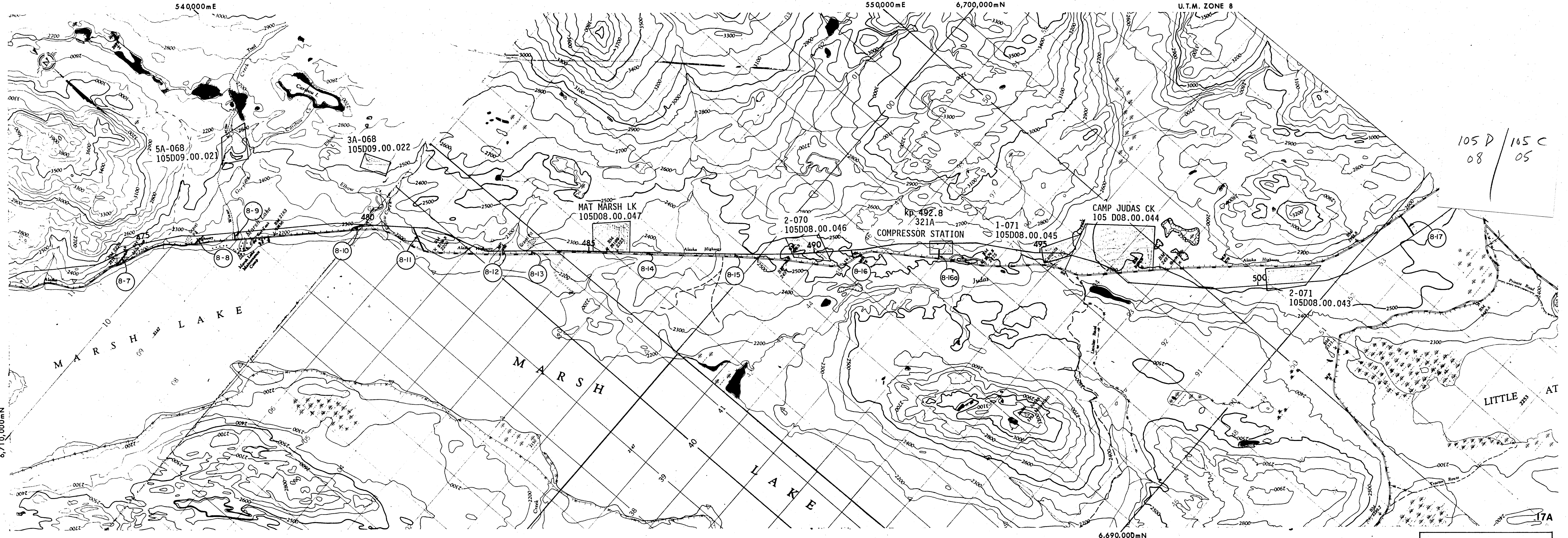
PRIME ROUTE LOCATION

NO.	DATE	REVISION	DFTG. CHK.	ENG. CHK.	APP. BY	APP. BY
0	800320	ROUTE REFINEMENT	ER	RJL	RET	
1	80058	ROUTE REFINEMENT				
2	800801	ISSUE				
3	801201	ISSUE - ROUTE REFINEMENT	ER	A.B.		
4	810301	ISSUE - ROUTE REFINEMENT	BY	A.B.		
5	810501	ADDED CHAINAGE EQUATIONS	ER	A.B.		
6	810731	REV'D CHAINAGE EQUATIONS & ROUTE	DRP			
7	821224	REV'D CHAINAGE EQUATIONS & ROUTE	DRP			
8	88-07-13	ADDED EXISTING & PROPOSED RESERVES AND PROPOSED ACCESS ROADS	ERK			



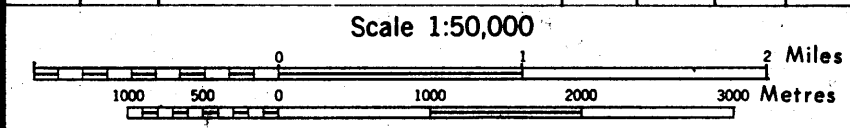
FROM	ZONE	FAC.	NO.	OWG. TYP.	OWG. NO.	REV.
2	0	0	2	0	0	1
R	M	0	0	1	6	E

PIPELINE KILOMETRE POST



**FOOTHILLS PIPE LINES
(SOUTH YUKON) LTD.**

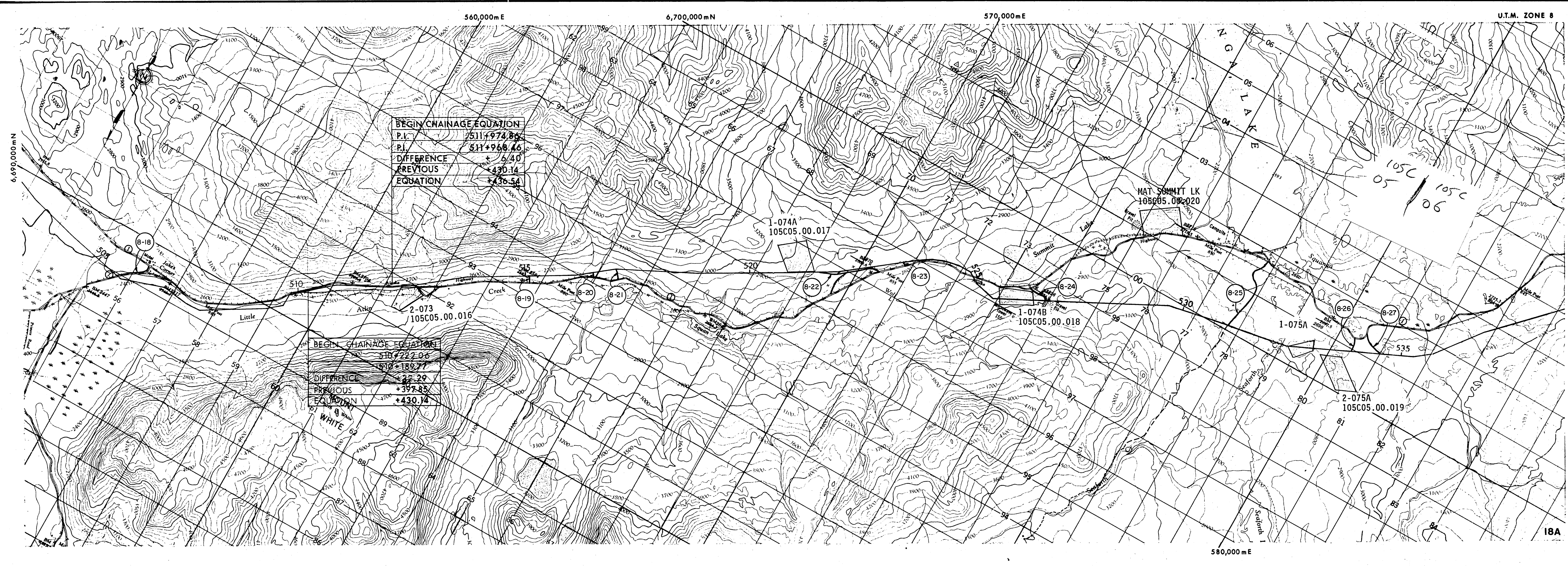
NO.	DATE	REVISION	DFTG. CHK.	ENG. CHK.	APPR. BY	APPR. BY
0	80-6-16	ROUTE REFINEMENT	EK	B.J.L.	RE	ML
1	80-8-01	ISSUE-KP'S ADJ. TO SUIT SQUANGA				
		LAKE ALTERNATE	OK	H.L.		
2	80-12-01	ISSUE	EK	O.B.		
3	81-03-07	ISSUE-ROUTE REFINEMENT				
5	81-05-01	ADDED CHAINAGE EQUATIONS	EK	O.B.		
6	81-07-31	REV'D CHAINAGE EQUATIONS & ROUTE				
7	82-12-24	REV'D CHAINAGE EQUATIONS & ROUTE				
8	88-07-13	ADDED EXISTING & PROPOSED RESERVES AND PROPOSED ACCESS ROADS	ERK			



EQUATION: +397.85

RGN	ZONE	FAC.	NO.	DWG. TYP.	DWG. NO.	RE.
2	0002	00	R	M	0017	

PIPELINE KILOMETRE POST

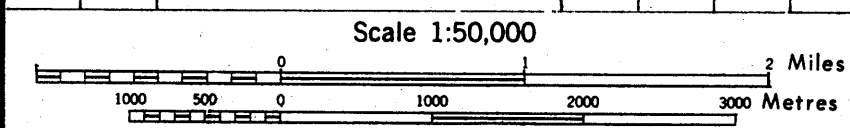


BEGIN CHAINAGE EQUATION
 P.I. 511+974.86
 P.I. 511+968.46
 DIFFERENCE +6.40
 PREVIOUS EQUATION +430.14

BEGIN CHAINAGE EQUATION
 P.I. 510+222.06
 P.I. 510+189.77
 DIFFERENCE +32.29
 PREVIOUS EQUATION +430.14

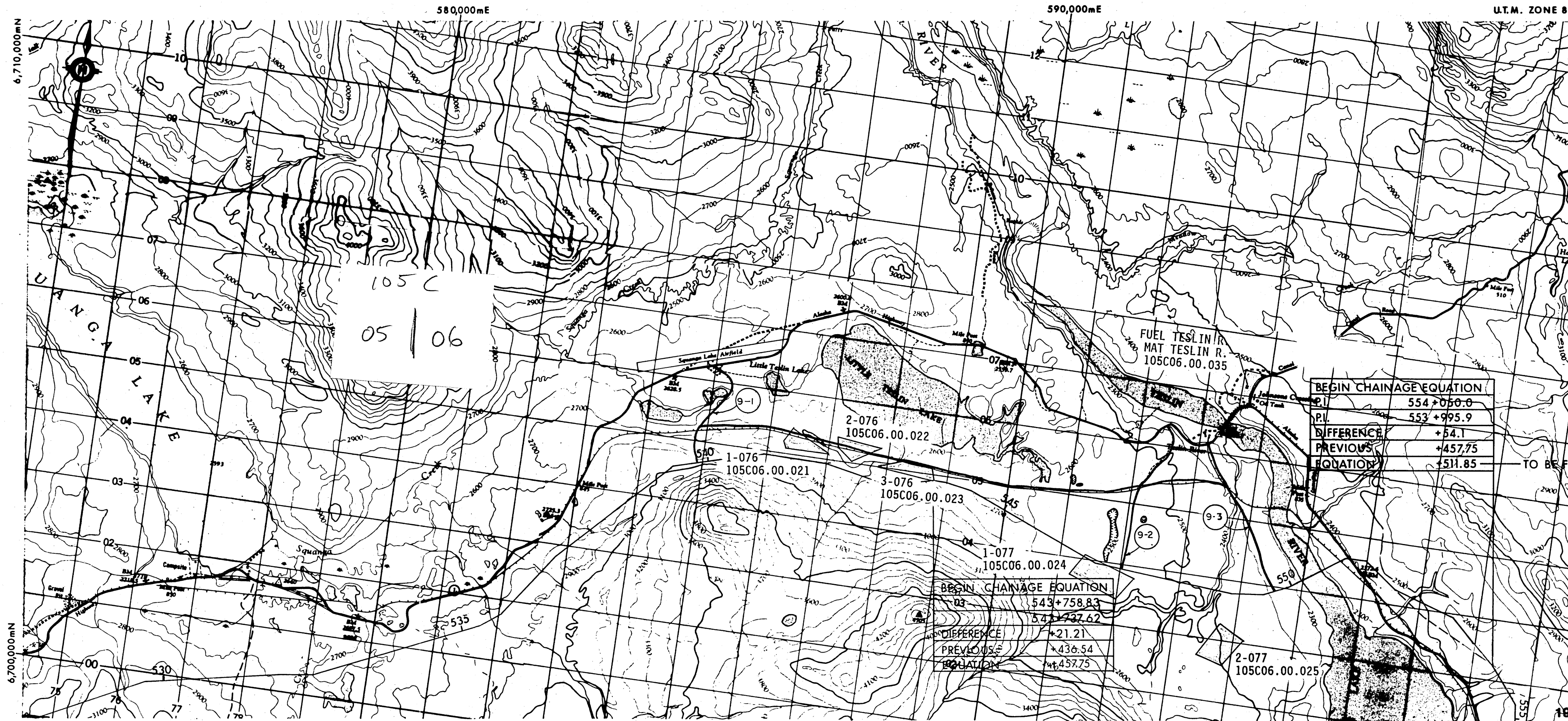
FOOTHILLS PIPE LINES (SOUTH YUKON) LTD.

NO.	DATE	REVISION	DFTG. CHK	ENG. CHK	APPR. BY	APPR. BY
0	80-616	ROUTE REFINEMENT	EK	RVL	PCT	WBR
1	80-080	ISSUE-KP'S ADJ. TO SUIT SQUANGA LAKE ALTERNATE				
2	80-1201	ISSUE & ROUTE REFINEMENT				
3	81-0301	ISSUE - ROUTE REFINEMENT				
5	81-05-01	ADDED CHAINAGE EQUATIONS				
6	81-07-31	REV'D CHAINAGE EQUATIONS & ROUTE				
7	82-12-24	REV'D CHAINAGE EQUATIONS & ROUTE				
8	88-07-13	ADDED EXISTING & PROPOSED RESERVES AND PROPOSED ACCESS ROADS				



RGN ZONE FAC. NO. DWG. TYP. DWG. NO. REV.
 2 0 0 0 2 0 0 R M 0 0 1 8

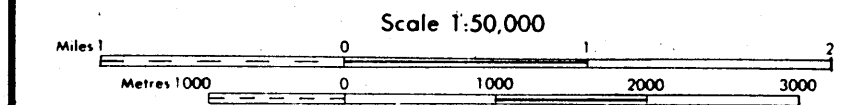
PIPELINE KILOMETRE POST



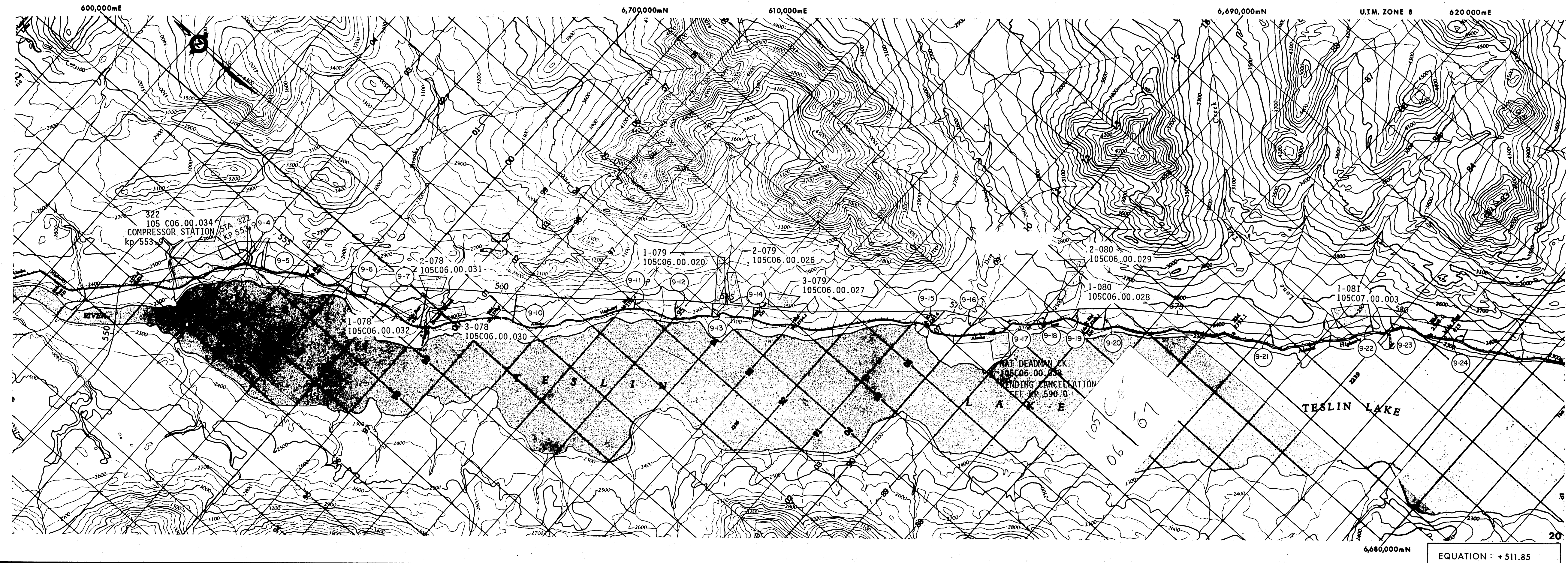
FOOTHILLS PIPE LINES (SOUTH YUKON) LTD.

PRIME ROUTE LOCATION

NO.	DATE	REVISION	DETG. CHK.	ENG. CHK.	APPR. BY	APPR. BY
0	80-03-20	ROUTE REFINEMENT	EK	RJL	RF	
1	80-05-8	ROUTE REFINEMENT	ER			
2	80-08-01	ISSUE-KPS ADJ TO SUIT SQUANGA LAKE ALTERNATE	ER	RJL		
3	80-12-01	ISSUE - ROUTE REFINEMENT	EK	A.B.		
4	81-03-01	ISSUE - ROUTE REFINEMENT	ER	A.B.		
5	81-05-01	ADDED CHAINAGE EQUATIONS	EK	A.B.		
6	81-07-31	REV'D CHAINAGE EQUATIONS & ROUTE	ER			
7	82-12-24	REV'D CHAINAGE EQUATIONS & ROUTE	ER			
8	88-07-13	ADDED EXISTING & PROPOSED RESERVES AND PROPOSED ACCESS ROADS	ERK			



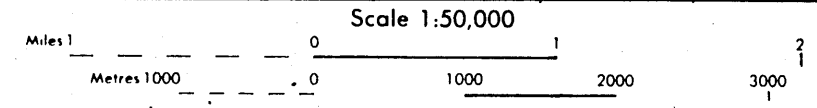
RGN	ZONE	FAC.	NO.	DWG. TYP.	DWG. NO.	REV.
2	0	0	2	J	0	R, M
					0	0, 1, 9



**FOOTHILLS PIPE LINES
(SOUTH YUKON) LTD.**

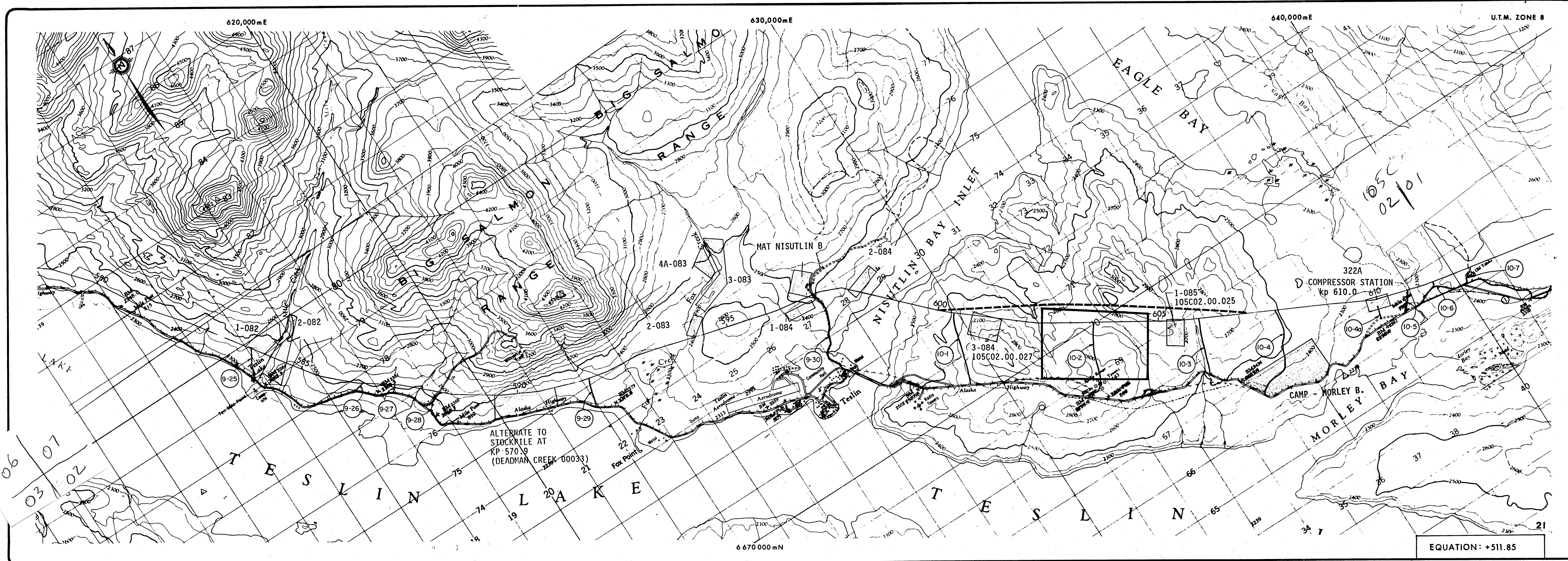
**PRIME ROUTE
LOCATION**

NO.	DATE	REVISION	DETG.	ENG. CHK.	APPR. BY	APPR. BY
0	80-03-20	ROUTE REFINEMENT	ERK	B.L.	P.F.T.	
1	80-05-8	ROUTE REFINEMENT	ERK			
2	80-08-01	ISSUE-KPS ADJ TO SUIT SQUANGA LAKE ALTERNATE	ERK	A.S.	S.B.A.	
3	80-12-01	ISSUE	ERK	A.B.		
4	81-03-01	ISSUE - ROUTE REFINEMENT	ERK	A.B.		
5	81-05-01	ADDED CHAINAGE EQUATIONS	ERK	A.B.		
6	81-07-31	REV'D CHAINAGE EQUATIONS & ROUTE	ERK			
7	82-12-24	REV'D CHAINAGE EQUATIONS	ERK			
8	88-07-13	ADDED EXISTING & PROPOSED RESERVES AND PROPOSED ACCESS ROADS	ERK			



EQUATION : +511.85

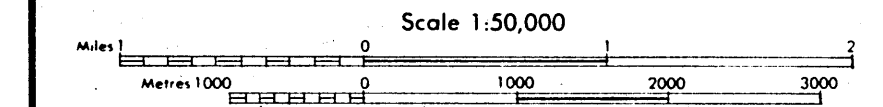
RG#	ZONE	FAC.	NO.	DWG. TYP.	DWG. NO.	REV.
2	0	0	2	0	0	2



**FOOTHILLS PIPE LINES
(SOUTH YUKON) LTD.**

**PRIME ROUTE
LOCATION**

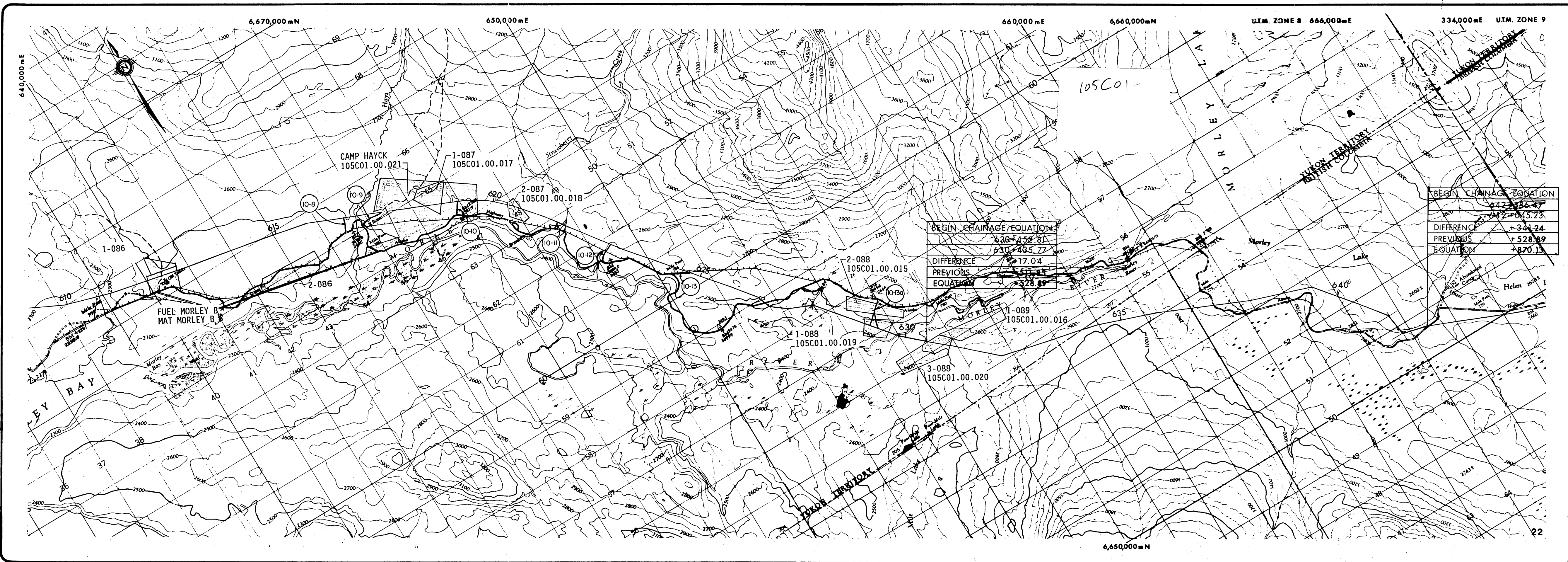
NO.	DATE	REVISION	DFTG. CHK.	ENG. CHK.	APPR. BY	APPR. BY
0	800320	ROUTE REFINEMENT	EK	EJL	RF	
1	80058	ROUTE REFINEMENT	dr			
2	800801	ISSUE-KPS ADJ. TO SUIT SQUANGA LAKE ALTERNATE	ER	H.L.	SH	
3	80-12-01	ISSUE	EK	OB.		
4	81-03-01	ISSUE - ROUTE REFINEMENT	BY	OB.		
5	81-05-01	ADDED CHAINAGE EQUATIONS	EK	OB.		
6	81-07-31	REV'D CHAINAGE EQUATIONS & ROUTE	BY	OB.		
7	82-12-24	REV'D CHAINAGE EQUATIONS	BY	OB.		
8	88-07-13	ADDED EXISTING & PROPOSED RESERVES AND PROPOSED ACCESS ROADS	ERK		JLS	



EQUATION: +511.85

REGN	ZONE	FAC.	NO.	DWG. TYP.	DWG. NO.	REV.
2	0	0	2	C.C.R.M.	0021	8

PIPELINE KILOMETRE POST



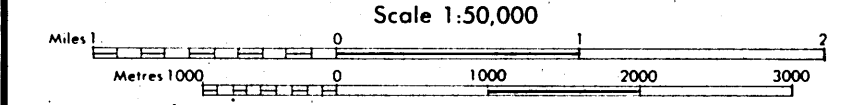
BEGIN CHAINAGE EQUATION	630+452.81
PREVIOUS EQUATION	630+435.77
DIFFERENCE	+17.04
EQUATION	630+28.89

BEGIN CHAINAGE EQUATION	642+286.27
PREVIOUS EQUATION	642+045.23
DIFFERENCE	+341.24
PREVIOUS EQUATION	+528.89
EQUATION	+870.13

FOOTHILLS PIPE LINES (SOUTH YUKON) LTD.

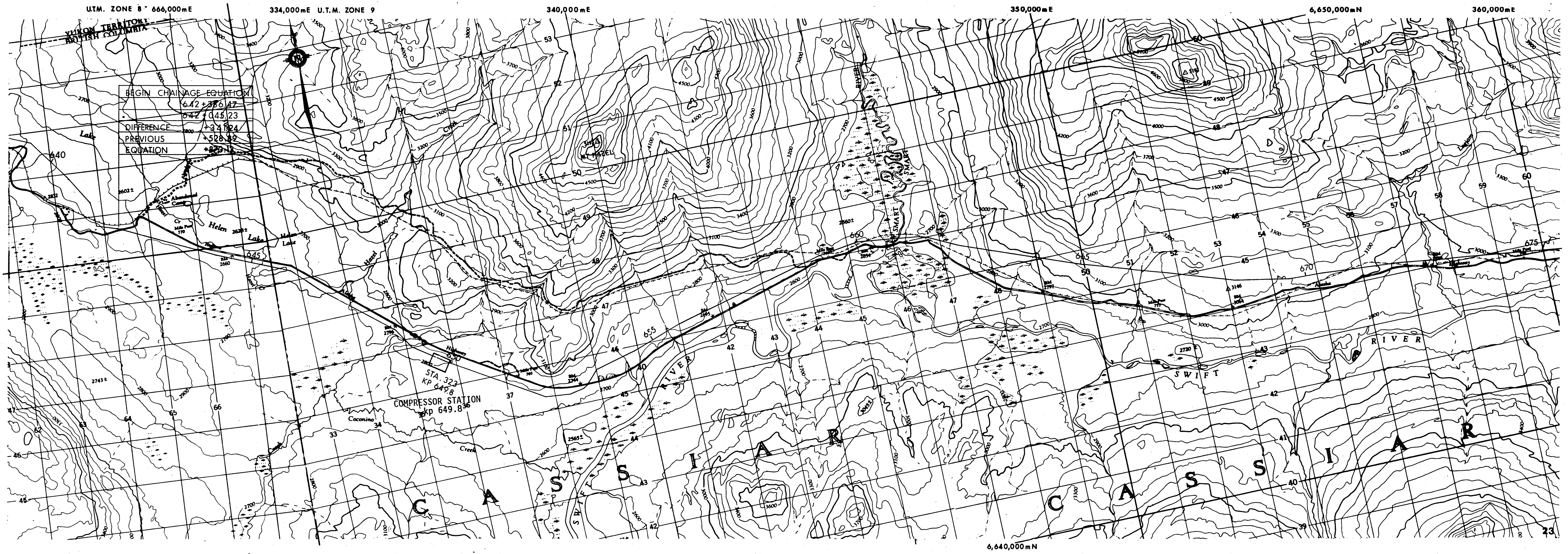
PRIME ROUTE LOCATION

NO.	DATE	REVISION	DFTG. CHK.	ENG. CHK.	APPR. BY	APPR. BY
0	80-05-8	ROUTE REFINEMENT	ER			
1	80-08-01	ISSUE-KP'S ADL TO SUIT SQUANGA LAKE ALTERNATE				
2	80-12-01	ISSUE - ROUTE REFINEMENT	ER	G.B.		
3	81-03-01	ISSUE - ROUTE REFINEMENT	ER	G.B.		
4	81-05-01	ADDED CHAINAGE EQUATIONS	ER	G.B.		
5	81-07-31	REV'D CHAINAGE EQUATIONS & ROUTE	ER			
6	82-12-24	REV'D CHAINAGE EQUATIONS & ROUTE	ER			
7	88-07-13	ADDED EXISTING & PROPOSED RESERVES AND PROPOSED ACCESS ROADS	ERK		ME	



RGN	ZONE	FAC.	NO.	DWG. TYP.	DWG. NO.	REV.
2	0	0	2	0	0	2

PIPELINE KILOMETRE POST

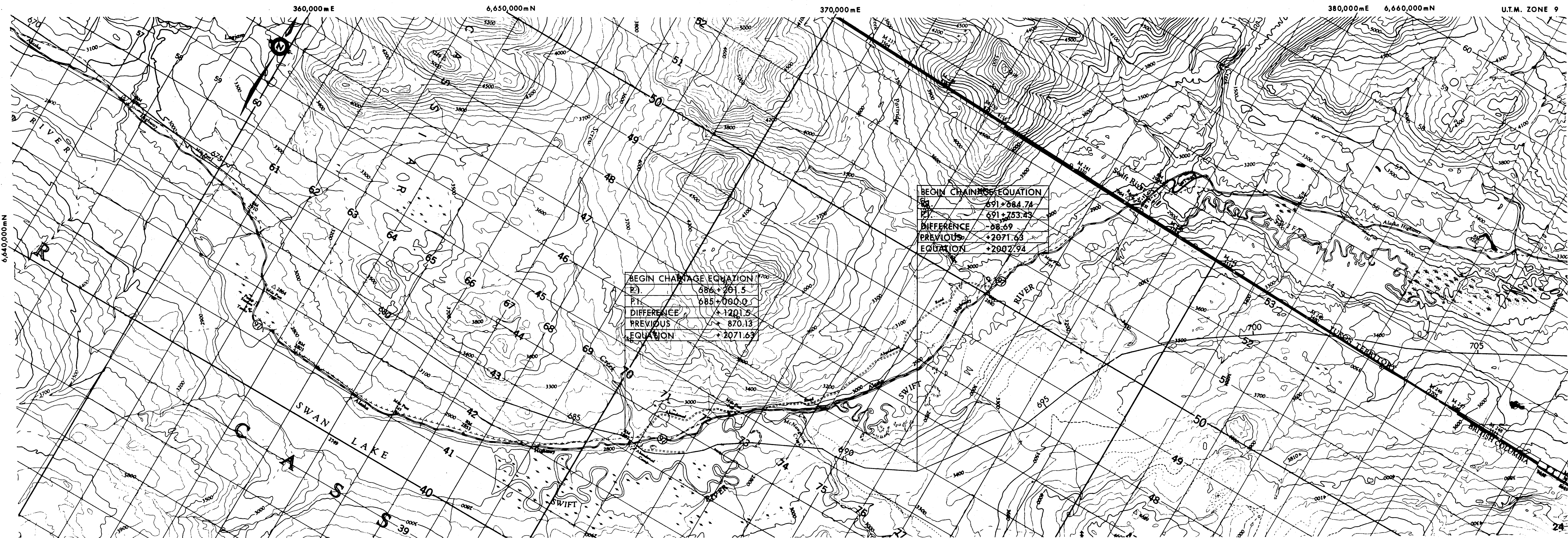


**FOOTHILLS PIPE LINES
(SOUTH YUKON) LTD.**

BC

**PRIME ROUTE
LOCATION**

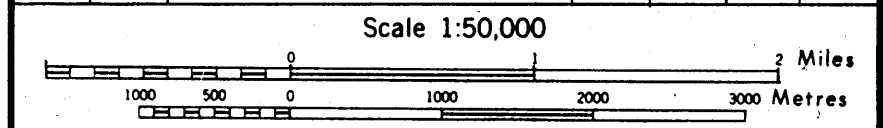
NO.	DATE	REVISION	DFTG. CHK.	ENG. CHK.	APPR. BY	APPR. BY
0	80-05-8	ROUTE REFINEMENT	ERK			
1	80-08-01	ISSUE - KP'S ADJ TO SUIT SQUANGA LAKE & STA. 8 ALTERNATES	ERK			
2	80-12-01	ISSUE - ROUTE REFINEMENT	ERK	G.B.		
3	81-03-01	ISSUE - ROUTE REFINEMENT	ERK	G.B.		
4	81-05-01	ADDED CHAINAGE EQUATIONS	ERK	G.B.		
5	81-07-31	REV'D CHAINAGE EQUATIONS & ROUTE	ERK			
6	82-12-24	REV'D CHAINAGE EQUATIONS & ROUTE	ERK			
7	88-07-13	ADDED EXISTING & PROPOSED RESERVES AND PROPOSED ACCESS ROADS	ERK			



FOOTHILLS PIPE LINES (SOUTH YUKON) LTD.

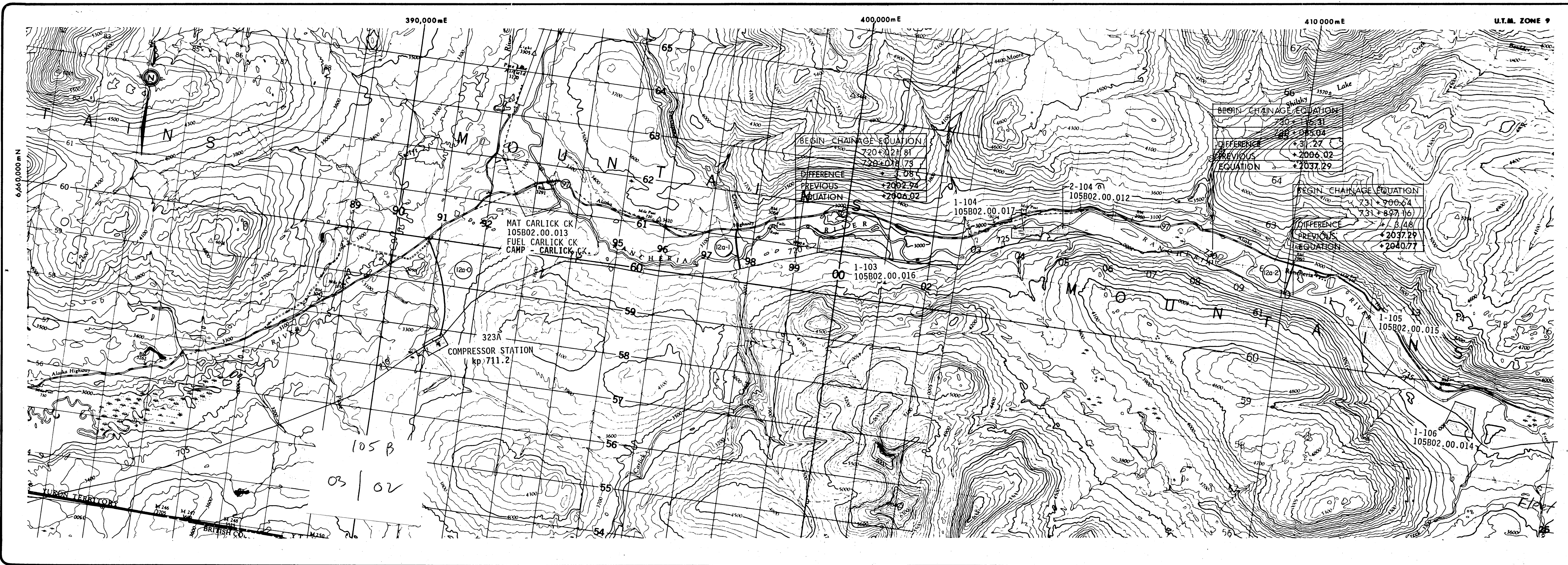
PRIME ROUTE LOCATION

NO.	DATE	REVISION	DFTG. CHK.	ENG. CHK.	APPR. BY	APPR. BY
0	80-05-8	ROUTE REFINEMENT				
1	80-08-01	ISSUE - KP'S ADJ. TO SUIT SQUANGA LAKE & STA. 8 ALTERNATE				
2	80-12-01	ISSUE - ROUTE REFINEMENT				
3	81-03-01	ISSUE - ROUTE REFINEMENT				
4	81-05-01	ADDED CHAINAGE EQUATIONS				
5	81-07-31	REV'D CHAINAGE EQUATIONS & ROUTE				
6	82-12-24	REV'D CHAINAGE EQUATIONS				
7	88-07-13	ADDED EXISTING & PROPOSED RESERVES AND PROPOSED ACCESS ROADS				



RGN	ZONE	FAC.	NO.	DWG. TYP.	DWG. NO.	REV.
2	00	2	00	R	0024	7

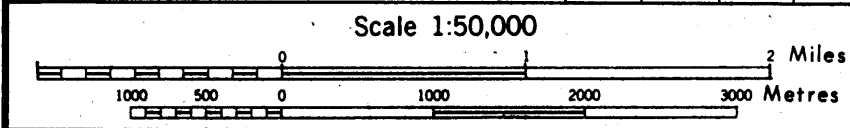
PIPELINE KILOMETRE POST



**FOOTHILLS PIPE LINES
(SOUTH YUKON) LTD.**

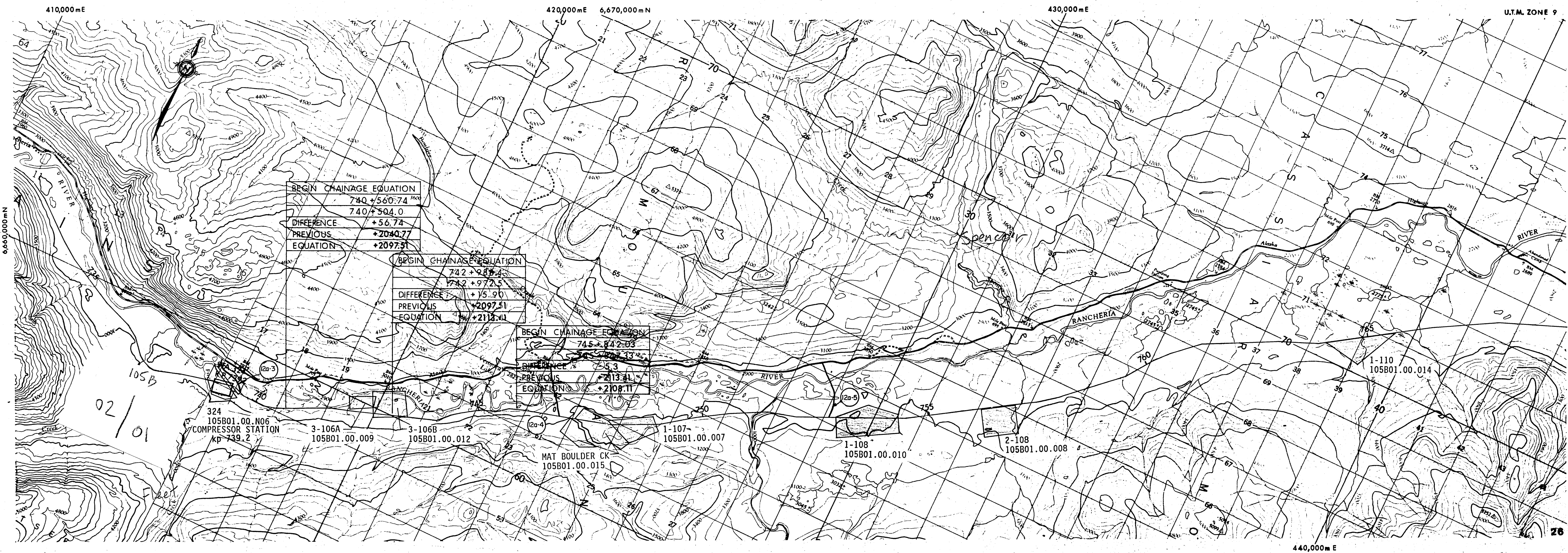
**PRIME ROUTE
LOCATION**

NO.	DATE	REVISION	DFTG. CHK.	ENG. CHK.	APPR. BY	APPR. BY
0	80-05-8	ROUTE REFINEMENT	ERK			
1	80-08-01	ISSUE - KPS ADJ. TO SUIT SQUANGA LAKE & STA. 8 ALTERNATES	ERK	H.L.	ERK	
2	80-12-01	ISSUE - ROUTE REFINEMENT	ERK	O.B.		
3	81-03-01	ISSUE - ROUTE REFINEMENT	ERK	O.B.		
4	81-05-01	ADDED CHAINAGE EQUATIONS	ERK	O.B.		
5	81-07-31	REV'D CHAINAGE EQUATIONS & ROUTE	DKM			
6	82-12-24	REV'D CHAINAGE EQUATIONS & ROUTE	DKM			
7	88-07-13	ADDED EXISTING & PROPOSED RESERVES AND PROPOSED ACCESS ROADS	ERK			



RGN	ZONE	FAC.	NO.	DWG. TYP.	DWG. NO.	REV.
2	0	0	2	0	0	2
				R	M	0
						0, 2, 5, 7

PIPELINE, KILOMETRE POST



BEGIN CHAINAGE EQUATION	740 + 560.74
	740 + 504.0
DIFFERENCE	+ 56.74
PREVIOUS EQUATION	+ 2040.77
	+ 2097.51

BEGIN CHAINAGE EQUATION	742 + 985.4
	742 + 972.5
DIFFERENCE	+ 15.90
PREVIOUS EQUATION	+ 2097.51
	+ 2113.41

BEGIN CHAINAGE EQUATION	745 + 842.03
	745 + 828.73
DIFFERENCE	+ 15.3
PREVIOUS EQUATION	+ 2113.41
	+ 2108.11

324
105B01.00.N06
COMPRESSOR STATION
kp 739.2

3-106A
105B01.00.009

3-106B
105B01.00.012

MAT BOULDER CK
105B01.00.015

1-107
105B01.00.007

1-108
105B01.00.010

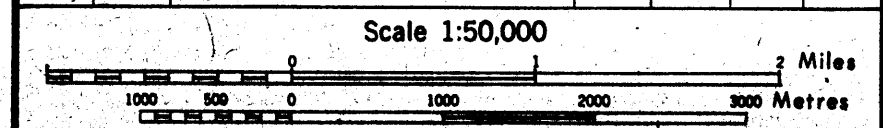
2-108
105B01.00.008

1-110
105B01.00.014

FOOTHILLS PIPE LINES (SOUTH YUKON) LTD.

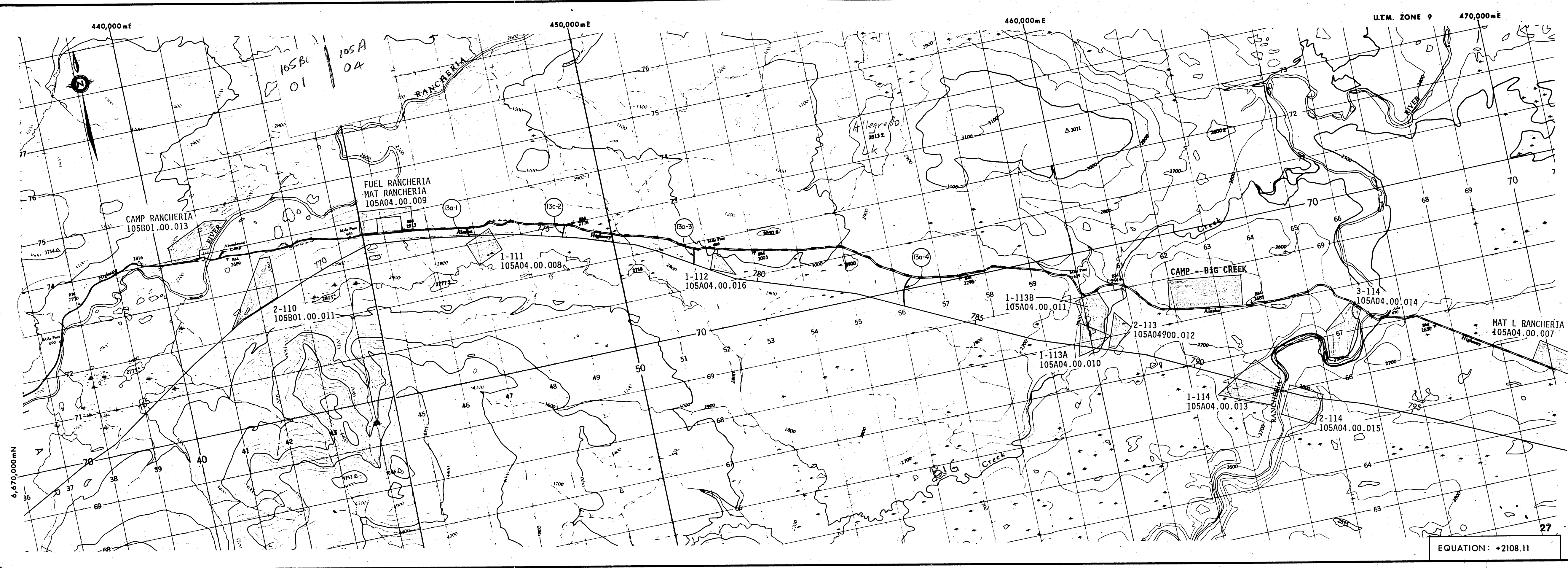
PRIME ROUTE LOCATION

NO.	DATE	REVISION	DFTG. CHK.	ENG. CHK.	APPR. BY	APPR. BY
0	80-05-8	ROUTE REFINEMENT				
1	80-08-01	ISSUE-KP'S ADJ. TO SUIT SQUANGA LAKE & STA 8 ALTERNATES				
2	80-12-01	ISSUE - ROUTE REFINEMENT				
3	81-03-01	ISSUE - ROUTE REFINEMENT				
4	81-05-01	ADDED CHAINAGE EQUATIONS & ROUTE				
5	81-07-31	REV'D CHAINAGE EQUATIONS & ROUTE				
6	82-12-24	REV'D CHAINAGE EQUATIONS & ROUTE				
7	88-07-13	ADDED EXISTING & PROPOSED RESERVES AND PROPOSED ACCESS ROADS				



PGH 2000200R M 00267

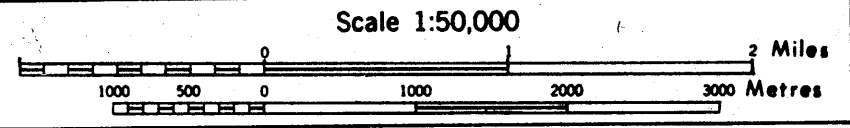
PIPELINE KILOMETRE POST



**FOOTHILLS PIPE LINES
(SOUTH YUKON) LTD.**

**PRIME ROUTE
LOCATION**

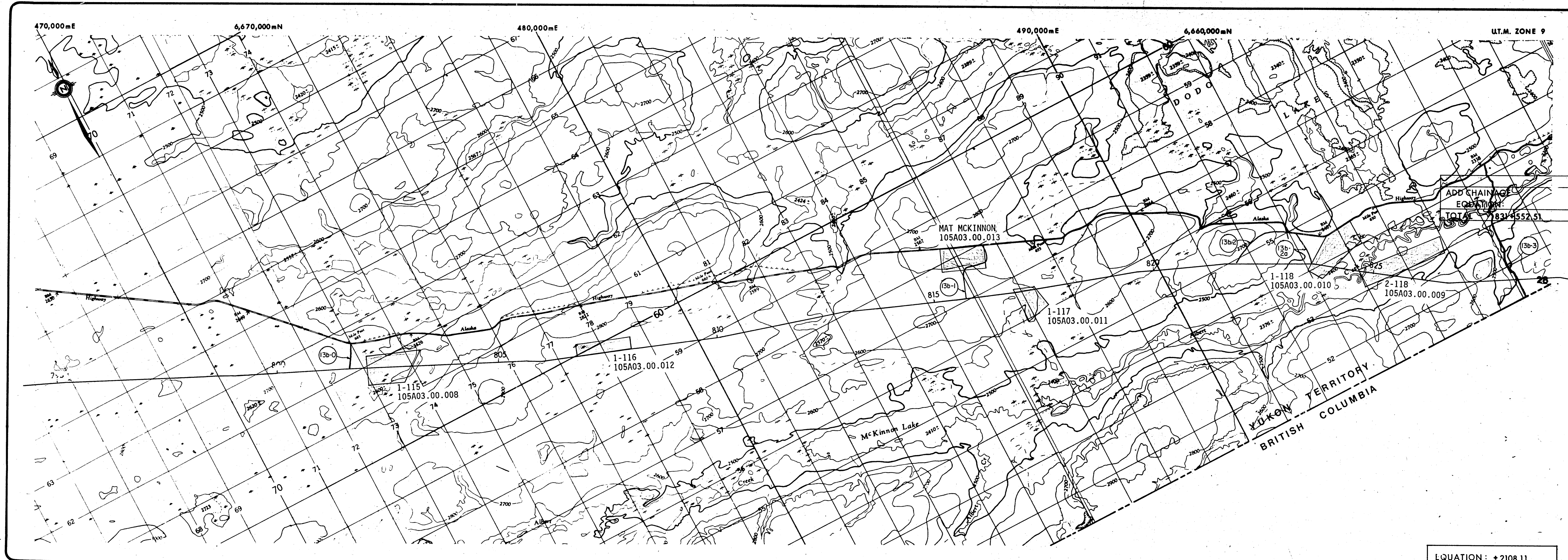
NO.	DATE	REVISION	DFTG. CHK.	ENG. CHK.	APPR. BY	APPR. BY
0	80-05-8	ROUTE REFINEMENT	ERK			
1	80-08-01	ISSUE-KP'S ADJ. TO SUIT SQUANGA LAKE & STA 8 ALTERNATES	ERK	R.L.		
2	80-12-01	ISSUE - ROUTE REFINEMENT	ERK	A.B.		
3	81-03-01	ISSUE - ROUTE REFINEMENT	ERK	A.B.		
4	81-05-01	ADDED CHAINAGE EQUATIONS	ERK	A.B.		
5	81-07-31	REV'D CHAINAGE EQUATIONS & ROUTE	ERK	A.B.		
6	82-12-24	REV'D CHAINAGE EQUATIONS	ERK			
7	88-07-13	ADDED EXISTING & PROPOSED RESERVES AND PROPOSED ACCESS ROADS	ERK			



EQUATION: +2108.11

RGV	ZONE	FAC.	NO.	DWG. TYP.	DWG. NO.	REV.
2	0	0	2	0	0	R.M. 0.0.2.7.7

PIPELINE KILOMETRE POST




FOOTHILLS PIPE LINES (SOUTH YUKON) LTD.

PRIME ROUTE LOCATION

NO.	DATE	REVISION	DFTG. CHK.	ENG. CHK.	APPR. BY	APPR. BY
0	80-05-8	ROUTE REFINEMENT	dk			
1	80-08-01	ISSUE - KP'S ADJ. TO SUIT SQUANGA LAKE & STA. 8 ALTERNATES		dk	dk	dk
2	80-12-01	ISSUE - ROUTE REFINEMENT		ERK	AB	
3	81-03-01	ISSUE - ROUTE REFINEMENT		dk	AB	
4	81-05-01	ADDED CHAINAGE EQUATIONS		ERK	AB	
5	81-07-31	REV'D CHAINAGE EQUATIONS & ROUTE		ERK		
6	82-12-24	REV'D CHAINAGE EQUATIONS		ERK		
7	88-07-13	ADDED EXISTING & PROPOSED RESERVES AND PROPOSED ACCESS ROADS		ERK		

Scale 1:50,000



EQUATION: +2108.11

RGN	ZONE	FAC.	NO.	DWG. TYP.	DWG. NO.	REV.
2	0	0	2	0	0	2

PIPELINE KILOMETRE POST