GEOLOGICAL SURVEY OF CANADA COMMISSION GÉOLOGIQUE DU CANADA

DEPARTMENT OF ENERGY, MINES AND RESOURCES
MINISTÈRE DE L'ÉNERGIE, DES MINES ET DES RESSOURCES

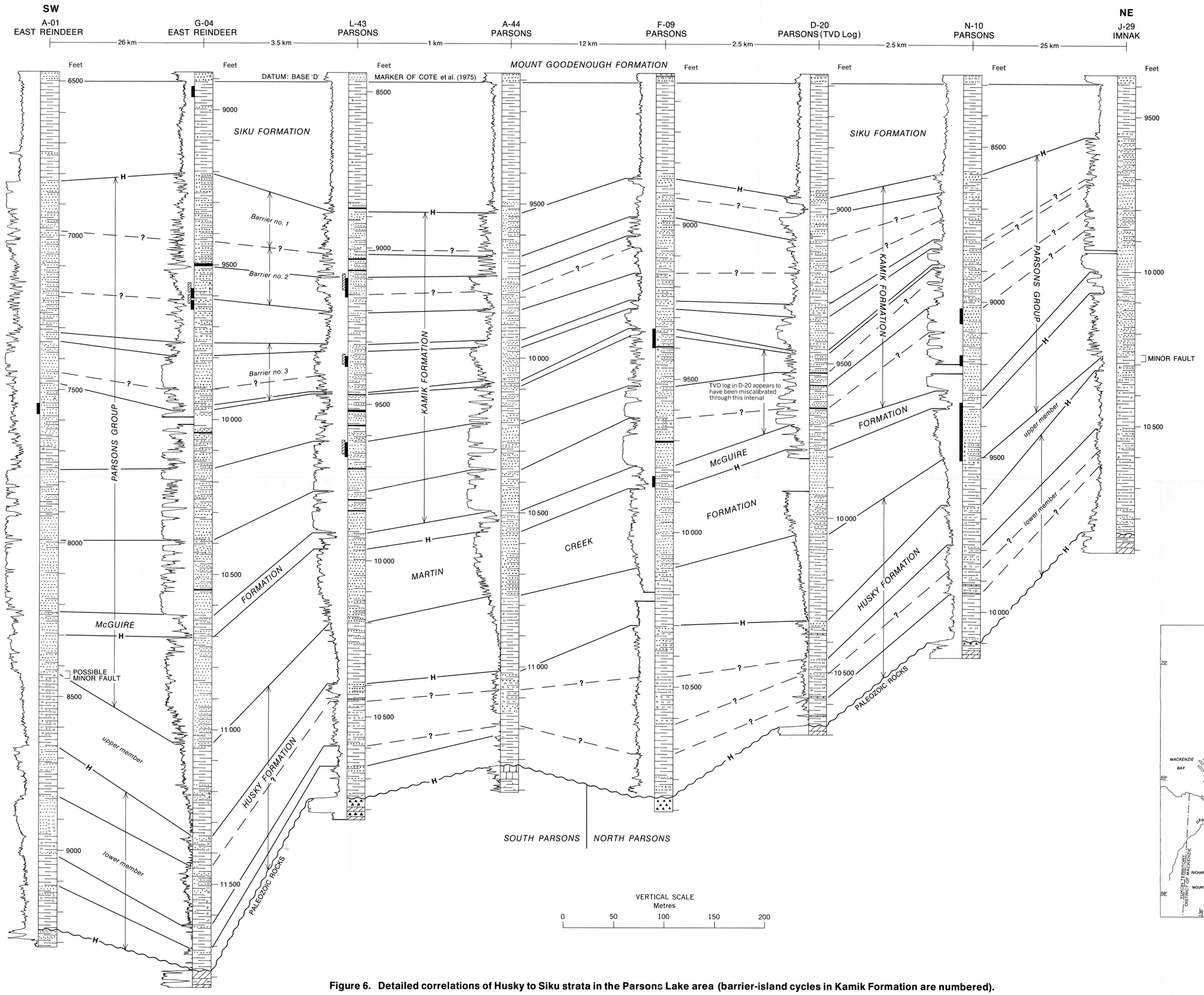

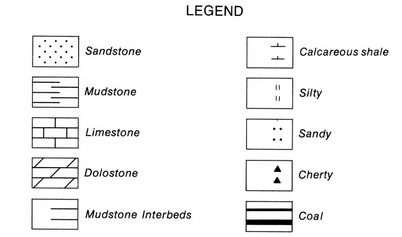

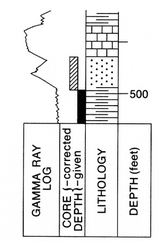

To accompany GSC Bulletin 349 by J. Dixon

Geological drafting by the Institute of Sedimentary and Petroleum Geology, Geological Survey of Canada

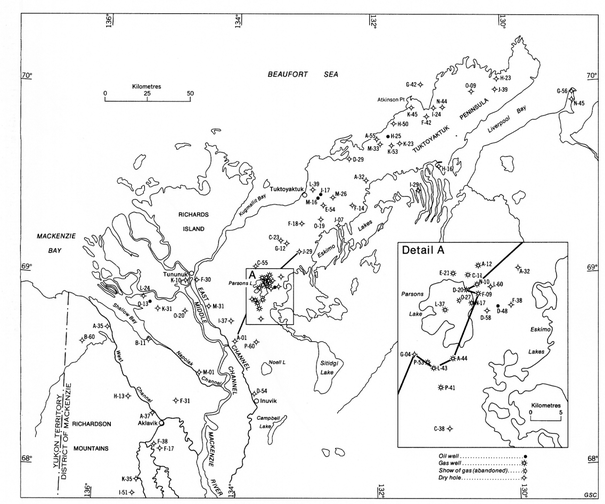

Index map

Figure 6. Detailed correlations of Husky to Siku strata in the Parsons Lake area (barrier-island cycles in Kamik Formation are numbered).

Printed by Surveys and Mapping Branch. Published 1982

Canada

This document was produced by scanning the original publication.

Ce document est le produit d'une numérisation par balayage de la publication originale.

Figure 6