GEOSCAPE WHITEHORSE

Geoscience for a Yukon community

YUKON RIVER: Lifeline through time

Traditional fishing site

Rapids in the Yukon River have always focused human activity. *Klik-has* rapids impeded salmon migrating upstream to spawn in summer. (Klik-has means 'very bad' in the local First Nations language.) First Nations people speared salmon in the rapids and set their nets in the eddies below the rapids. Their seasonal camps were located downstream of the rapids.

Courtesy of Yukon Archives/Richard Harrington Coll.

Transfer point during the Gold Rush

Miles Canyon and Whitehorse rapids were dangerous and famous obstacles to Gold Rush stampeders bound for the Klondike goldfields. To bypass these rapids, cargo was carried in horse-drawn carts on wooden rails, or 'tramlines', between transfer points at Canyon City and White Horse City. When the White Pass and Yukon Railway from Skagway was completed in 1900, a larger town (now Whitehorse) sprang up across the river around wharves where freight was transferred from rail cars to sternwheelers.

?

Why Whitehorse?

Whitehorse owes its location to basaltic lava flows that constrict the Yukon River and give rise to the Miles Canyon and Whitehorse rapids. The Whitehorse Rapids were named for their resemblance to bounding white stallions. Today, the rapids are largely gone, due to diversion of river flow through the generating facility.

Courtesy of Yukon Archives/Lipsett Coll.

River piracy!

The head of the Yukon River, at Chilkoot Pass, is within sight of the Pacific Ocean – yet the river does not drain into the Pacific, but rather flows more than 3000 km to the Bering Sea. The present drainage pattern of the Yukon River is a relatively recent development. Many valleys and river terraces slope to the south, and geologists believe that much of the Yukon Territory may have once drained southwestward to the Gulf of Alaska. This drainage was blocked by glaciers during the Ice Ages, and waters in central Yukon Territory were forced to find a new and much longer route through the ice-free terrain of Alaska to the Bering Sea.

Today's hydroelectric power

The Whitehorse Rapids Generating Facility, built in 1957, supplies a major part of the Yukon Territory's electricity needs. This is where the gradient of the Yukon River is steepest, providing the 'head' for hydroelectric power generation. Water falls 18 m from the dam to spin the turbines, creating electricity.

Another reason for building the dam at Whitehorse Rapids was that the basaltic lava flows that form the river banks provided an excellent foundation. Behind the dam, the Yukon River backed up to create Schwatka Lake, which in turn tamed the swift water at Miles Canyon.

Courtesy of Yukon Energy Corporation

GLACIERS AND STREAMS: Architects of our valley

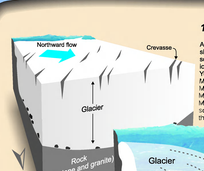

1. The big chill

About 20 000 years ago, an ice sheet up to 2 km thick covered southern Yukon Territory. Glacier ice flowed northward along the Yukon River valley, overtopping Mount McIntyre, Canyon Mountain (locally known as Grey Mountain), and Golden Horn Mountain. Rock surfaces were scratched by stones frozen into the base of the glacier.

Photo courtesy of B. Gr掌

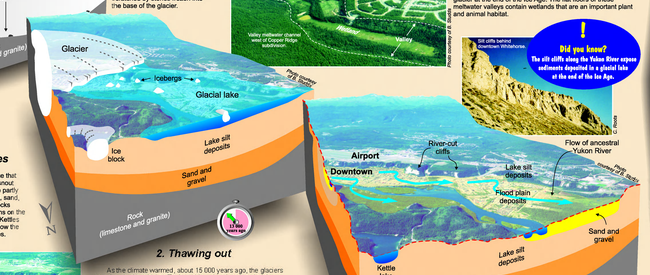

Mysterious valleys

Long, narrow valleys on the sides of the Whitehorse valley are mysterious – they seem too large to have been carved by the small streams that now occupy them. Geologists believe that these valleys were carved by streams flowing from a melting glacier at the end of the Ice Age. The flat floors of these meltwater valleys contain wetlands that are an important plant and animal habitat.

C. Roots

!

Did you know?

The silt cliffs along the Yukon River expose sediments deposited in a glacial lake at the end of the Ice Age.

Buried ice cubes

Large blocks of stagnant ice that become isolated from the snout of a melting glacier may be partly or completely buried by silt, sand, or gravel. When the ice blocks melt, they leave depressions on the landscape, called **kettles**. Kettles deep enough to extend below the water table form kettle lakes.

Photo courtesy of B. Slotboom

2. Thawing out

As the climate warmed, about 15 000 years ago, the glaciers covering southern Yukon Territory thinned and retreated to the south. Less than 2000 years later, glacier ice began to disappear from the Yukon River valley at Whitehorse. North-flowing meltwater, however, was obstructed by an ice-cored moraine at glacier ice near present-day Lake Laberge, and a large glacial lake developed in the Takhini and Yukon river valleys. Streams flowing from melting ice transported large amounts of silt and sand into the lake. The silt deposits accumulated on the lake floor, in some places to a thickness of more than 80 m. These deposits are exposed in bluffs which border the Yukon River and surround downtown Whitehorse. They form the flat surface on which the Whitehorse airport is located. Next time you are at the airport, imagine yourself on a muddy lake bottom with icebergs floating overhead!

3. The river rules

About 12 000 years ago, the glacial lake drained and the Yukon River reclaimed the valley. The river eroded into the soft lake silt, creating the cliffs that border the downtown area. Downtown Whitehorse is built over sand and gravel that were deposited by the shifting channels and periodic floods of the Yukon River over thousands of years.

YUKON TIME began 250 million years ago



An ancient tropical reef

Canyon Mountain (locally known as Grey Mountain) consists of limestone that formed as a reef in a tropical ocean about 250 million years ago. About 170 million years ago, the ocean basin closed, burying and squeezing the reef. Fossils of sponges and other reef animals were destroyed by the pressure and heat. In the recent geological past, water dissolved the limestone, creating crevices and shallow caves.

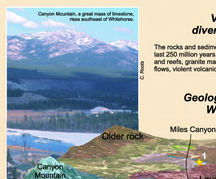

C. Roots

Vast geological time, diverse geological materials

The rocks and sediments of the Whitehorse valley have formed through the last 250 million years. They tell remarkable stories about tropical oceans and reefs, granite magmas and copper-rich fluids deep in the Earth, lava flows, violent volcanic ash eruptions, and great glaciations.

Geological materials in the Whitehorse valley

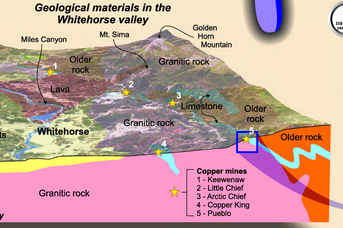

Copper mines
1 - Kwanwatan
2 - Little Chief
3 - Arctic Chief
4 - Copper King
5 - Pueblo

Underground view of geological materials below Whitehorse valley

VOLCANIC ERUPTIONS!

Blast from the past

About 1200 years ago, in approximately 800 AD, an enormous eruption at Mount Churchill near the Alaska–Yukon border blanketed central and southern Yukon Territory with volcanic ash. The ash, referred to as the 'White River Ash', is visible in the soil layer throughout central Yukon, including Whitehorse. Volcanic eruptions are common in Alaska, and a large eruption at a time when winds are blowing from the west could bring more ash to Whitehorse.

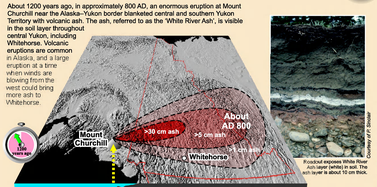

Courtesy of P. Sinclair

Where did the people go?

Did people leave central Yukon Territory because the AD 800 volcanic eruption reduced their food supply? Some anthropologists have speculated that people displaced by that eruption were ancestors of Athapaskan-speaking peoples such as the Navajo in the southwestern United States, Tsuu T'ina in Alberta, and Dene in the MacKenzie River valley.

?

What would be the impact on Whitehorse if another volcanic ash eruption blanketed the region with ash?

Nine million years ago, lavas oozed into the valley

Several times between fifteen and nine million years ago, lava erupted quietly, as from a Hawaiian volcano, from a vent near the Mount Sima ski area. The lava flowed like a slow-moving river into the Yukon River valley, where it cooled to form basalt layers up to 15 m thick. Since then, the Yukon River has eroded a canyon through the basalt, exposing it to view at Miles Canyon and Whitehorse Rapids.

Courtesy of B.E. Gordey, Geological Survey

The chilling tale of shrinking basalt

Lava shrinks as it cools, forming near-vertical fractures perpendicular to the surface of the flow. Columns formed from five or six intersecting cooling fractures are a distinctive feature of many basaltic flows.

OUR BELT OF COPPER

Courtesy of Yukon Archives/MacMillan Coll.

Courtesy of Yukon Archives/MacMillan Coll.

Blue and green copper ore was hand-picked from blasted rock and shipped to a smelter on Vancouver Island.

Mines, ores, and deposits: what's in a name?

Copper is present in small amounts in all rocks, but some Earth processes concentrate this element, producing a copper **deposit**. The part of a copper deposit that can be mined economically is referred to as an **orebody**. A **mine** consists of tunnels, open pits, buildings, and waste dumps required to extract ore and dispose of waste rock. Preliminary separation of copper-bearing minerals from waste rock is performed through crushing and density flotation in the mill buildings. Pulverized waste rock from the mill (**tailings**) is stored behind rock dams.

A half-billion dollars worth of ore

A belt of copper deposits lies along the western slopes of the Whitehorse valley. Surface ores were discovered by prospectors and mined between 1900 and 1919. Development of modern geophysical and geochemical exploration techniques that could detect buried deposits led to a second period of mineral production between 1967 and 1982. The total value of copper, silver, and gold mined near Whitehorse is almost 500 million dollars. Future exploration using modern techniques may lead to new discoveries and renewed mining.

Underground view of Whitehorse copper mines.

Reclaiming old wastes

All mines close when the ore minerals are too sparse to be mined at a profit. Mine buildings are removed, mine shafts are blocked, and the mine site is reclaimed to the standards of government regulatory agencies. One problematic issue is reclamation of mine tailings. Plants have not revegetated the sandy tailings that cover a ten hectare area west of McRae industrial area near the site of the old Little Chief mine. The sandy tailings retain little moisture, while abundant calcite (a mineral made of calcium carbonate) makes the soil too alkaline for plants. The loose tailings, though not toxic to humans, animals, or plants, are blown about by strong winds. However, a pilot study has shown that, when mixed with compost, the tailings support healthy vegetation.

Courtesy of G. Craig

Birth of an orebody: 110 million years ago and 10 km down...

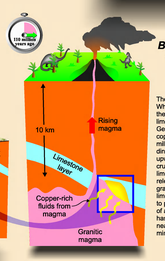

The copper deposits of the Whitehorse Copper Belt occur at the boundary between granite and limestone. Why is this so? Geologists explain it this way. The copper deposits formed about 110 million years ago, during the age of dinosaurs. Granitic magma moved upward through deeply buried crustal rocks, including layers of limestone. Copper-bearing fluids released from the crystallizing granite reacted vigorously with limestone, causing copper minerals to precipitate. Subsequent erosion of about 10 km of overlying rocks has brought these copper deposits near the surface, where they can be mined.

Q. Acid rock drainage?

Many mining operations must deal with the problem of acid rock drainage, which occurs when rock rich in sulphide minerals (commonly pyrite) reacts with water and atmospheric oxygen. Under these conditions, sulphide minerals dissolve, releasing metals and producing acidic waters. Acidic waters can transport high concentrations of metals, which can harm aquatic plants and animals.

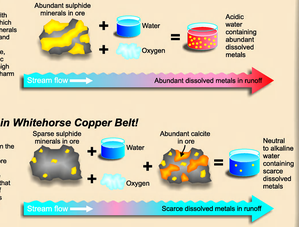

A. Not here in Whitehorse Copper Belt!

Acid rock drainage is not a problem in the Whitehorse Copper Belt, because sulphide minerals are sparse in the ore while calcite, which is derived from limestone, is abundant. When calcite dissolves in water, it consumes acid that has been generated by dissolution of sulphide minerals. As a result, waters flowing from the mine wastes do not transport metals.

WATER AND WASTE: Where it comes from, where it goes

Drawing from river and well

The water used to supply Whitehorse comes mostly from Schwatka Lake, a reservoir created by the hydroelectric dam on the Yukon River. In winter, the cold (0–1°C) lake water is mixed with warmer (4–6°C) groundwater from wells at Riverdale to prevent water lines from freezing. Chlorine is added to kill any bacteria that might be present in the water.

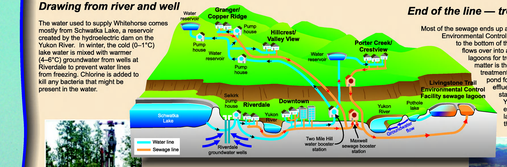

End of the line — treating the sewage

Most of the sewage ends up at the Livingstone Trail Environmental Control Facility. There, solid matter settles to the bottom of the primary lagoon, while effluent flows over into a series of larger secondary lagoons for treatment. Suspended or dissolved matter is then broken down by bacteria. After treatment, the effluent is stored in a large pond for one year. In the fall, when the effluent meets specified treatment standards, it is discharged into the Yukon River. Alternatively, the effluent is discharged to a 'pothole' lake, from which water seeps through soils to the river.

Courtesy of G. Craig

Water-well drill rig.

Getting water to you

Water is pumped from Schwatka Lake to a concrete storage reservoir in each Whitehorse neighbourhood. Each storage reservoir is situated on higher ground than the houses it serves, allowing water to flow by gravity throughout the neighbourhood.

Down the drain, and then where?

So where does the water go when we drain our baths or flush our toilets? Each house has a pipe for incoming drinkable water, and another for outgoing sewage. Household sewage pipes connect to main pipelines that carry sewage downhill by gravity. Where there are low points in the lines, booster stations pump the sewage to the treatment lagoon.

Courtesy of B. Slotboom

Treatment sewage lagoons and the one-year storage pond at Livingstone Trail Environmental Control Facility.

GROUNDWATER: Our vital underground plumbing

What goes down may come back up!

Water that resides in the spaces between grains in sand and gravel, and in fractures in rocks, is called groundwater. Groundwater starts as spring snowmelt or summer rain that percolates into the ground, descending until it reaches the **water table** (see diagram on right side). Below the water table, all fractures and pores are filled with groundwater. Groundwater flows slowly downhill at rates of centimetres to metres per year. Springs mark sites where groundwater flows back to the surface, contributing water to streams and wetlands. Groundwater is the source of water for many streams during dry periods and wintertime.

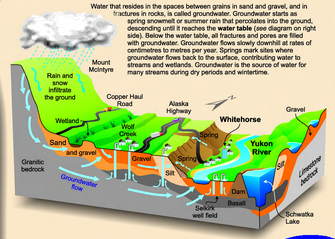

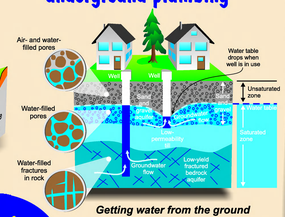

?

Did you know?

Whitehorse receives an average of 260 mm of precipitation per year. About 235 mm leave the area as stream runoff, evaporation, and transpiration by plants. The remaining 25 mm infiltrate the ground. Imagine – only an inch of water per year is added to our groundwater supply! We must be careful that we do not deplete this precious resource.

Getting water from the ground

Many rural residents in the Whitehorse valley obtain their water from wells. Wells must extend below the water table to water-bearing layers (**aquifers**). Sand and gravel layers are often excellent aquifers. Buried basalt has abundant fractures and porous zones, making it a good aquifer. In contrast, granite contains no pore space and few fractures, making it a typically poor aquifer.

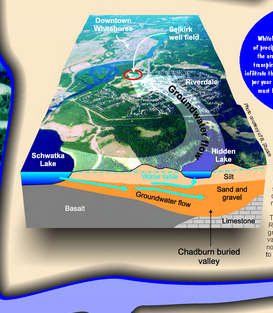

Careful! Drinking water below

Groundwater is less vulnerable to contamination than surface water, but is very difficult to clean once it is contaminated. A spill of a harmful substance such as gasoline or heating oil could contaminate your drinking water. We must be careful!

The Selkirk well field, in a greenbelt area of Riverdale, taps a water-bearing sand and gravel aquifer that fills an ancient buried valley. Groundwater percolates slowly northward from Schwatka and Hidden lakes to reach the well field.

C. Roots

The filling of Schwatka Lake caused a rise in the local water table, which raised levels in nearby lakes. These drowned shoreline trees record this rise in lake level.

RADON GAS: Beware of the stuffy basement

Radon: gas from the Earth

What is radon?

Radon is an odourless, colourless, and tasteless gas produced by the radioactive decay of uranium. It occurs naturally in rock, sediment, soil, and water. Radon gas seeps from the ground into the atmosphere and is dispersed and diluted to harmless levels. However, it can accumulate in poorly ventilated basements and crawl spaces, because it is more dense than air. Radon can also enter homes in water drawn from local groundwater wells. Radon dissolved in the water escapes to the indoor air as people take showers, and wash clothes and dishes. Long-term exposure to high levels of radon increases the risk of lung and throat cancer.

A survey of representative homes in the Yukon Territory found that radon emission from soils around Whitehorse is several times the national average. The radon comes from the granitic bedrock and overlying glacial sediments.

Coping with radon

Radon levels can vary greatly from house to house, depending on basement type, ventilation, and geological material on which the houses are built. To test radon levels, collectors can be signed out from the Yukon Housing Corporation, then returned for a reading. Seepage of radon into a home can be reduced by sealing holes in walls and floors, by installing small fans outside to reduce soil-gas pressure around the foundation, and by improving basement ventilation. The Yukon Territory's Building Code has provisions to ensure that new construction avoids potential gas buildup.

How radon enters a house

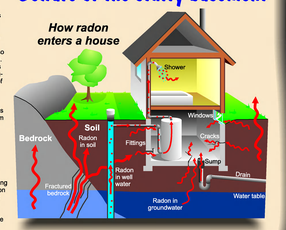

Natural Resources Canada / Ressources naturelles Canada

Geoscape Whitehorse on the Internet

To view the Geoscape posters for Whitehorse and other Canadian communities, visit our web site at: **www.geoscape.nrcan.gc.ca**

Need more information?

Yukon Geological Survey
Box 2703 (K-10)
Whitehorse, Yukon Territory Y1A 2C6
Tel: (867)667-8508 Fax: (867)393-6232
www.geology.gov.yk.ca

Geological Survey of Canada
101-605 Robson Street
Vancouver, British Columbia V6B 5J3
Tel: (604)666-0271 Fax: (604)666-1337
Geoscience Research Library: (604)666-3812
www.nrcan.gc.ca/gsc

City of Whitehorse
2121 2nd Avenue
Whitehorse, Yukon Territory Y1A 1C2
Tel: (867)667-6401 Fax: (867)668-8384
E-mail: cityclerk@city.whitehorse.yk.ca

Yukon Geology Program

Geoscape Whitehorse – geoscience for a Yukon community

Geological Survey of Canada Miscellaneous Report 82, 2003

Produced by Robert Turner, Charlotte Mougeot, Charlie Roots, John Clague, and Richard Franklin
Graphics and design by Richard Franklin
Central image by Wayne Towriss/Studio North
Contributions by Craig Hart, Forest Pearson, Lee Pigage, and Robert Kung. Oblique aerial views contributed by Studds Air Photo and Mapping Services, Ltd.
Thanks to Applied Ecosystems Management, Inc., Beringia Centre, Gardner-Lee Ltd., Macdonald Mining Planning Services, Ltd., Mountain Equipment Co-op, Parks Canada, Whitehorse, Yukon Energy Corporation, Yukon Department of Environment. The Yukon Geoscience Office generously provided financial support and advice during planning and production. The poster content was reviewed by Lionel Jackson and edited by Natalie Morisset.

Recommended citation:
Turner, R.J.W., Mougeot, C.M., Roots, C.F., Clague, J.J., and Franklin, R.
2003: Geoscape Whitehorse – geoscience for a Yukon community, Geological Survey of Canada, Miscellaneous Report 82.

This poster is available from the following offices:

Department of Energy, Mines and Resources, Government of Yukon
Mailing address: 345-300 Main Street
Whitehorse, Yukon Territory Y1A 2B5
Office address: c/o Whitehorse Mining Recorder
102–300 Main Street,
Whitehorse, Yukon
Tel: (867)667-3266 Fax: (867)667-3267

Geological Survey of Canada (Pacific)
Maps and Publications Sales
101-605 Robson St.
Vancouver, British Columbia V6B 5J3
Tel: (604)666-0271 Fax: (604)666-1337
E-mail: gscwrc@gsc.nrcan.gc.ca

Geological Survey of Canada (Ottawa)
GSC Bookstore
601 Booth Street
Ottawa, Ontario K1A 0E8
Toll free (Canada & U.S.A.): 1-888-252-4301
Fax: (613)943-0646
E-mail: gsc_bookstore@gsc.nrcan.gc.ca

Yukon Government / Canada

Catalogue no. M41-82/2
ISBN 0-660-19944-5

© Her Majesty the Queen in Right of Canada 2003