

- LEGEND
- PLEISTOCENE AND RECENT
- 15 (64 TILL)† Glacial Till: gravel, sand, silt, lake clay, volcanic ash
 - 14 (63 BSLT) Vesicular olivine basalt
- CRETACEOUS AND TERTIARY
UPPER CRETACEOUS OR LOWER TERTIARY
- 13 (56 QZMZ) Seagull and Hake Batholiths and Stocks: biotite leucoquartz monzonite and alkaliite
- JURASSIC AND/OR CRETACEOUS
- 12 (52 QZMZ) Cassiar Batholith: mainly biotite monzonite and granodiorite; Ram Stock: biotite-hornblende quartz monzonite and granodiorite, in part sheared, 12a (51 QZMZ) Logjam Stocks: biotite-hornblende quartz monzonite with basic borders, 12b Biotite-muscovite granodiorite
 - 11 (51 QRZD) Diorite, granodiorite, quartz diorite, gneiss, hornblende
 - 10 (46 DUNT) Ultramafic rocks: olivine-bearing clinopyroxenite, dunite; serpentinitized and metamorphosed equivalents
- PERMIAN TO JURASSIC (?)
- 9 (40 CGLM) Pebble and cobble conglomerate, greywacke, limestone, minor quartzite, chert, 9a (40 AGLM) Andesitic volcanic breccia and tuff, minor lava (?)
- MISSISSIPPIAN
- 8 (34 CHRT) Chert, slate, argillite, hornfels, minor greywacke, limestone, dolomite, skarn, sandy and conglomeratic tuff, quartzite, pebble and cobble conglomerate
- DEVONIAN AND MISSISSIPPIAN
- 7 (30 CHRT) Chert, hornfels, argillite, slate, phyllite, quartzite, skarn, tremolitic marble, dolomite, 7a (30 SCST) Schist and gneiss
 - 6 (30 GRNS) Greenstone, chlorite schist, quartzite, phyllite, slate, argillite, chert, 6a (30 ARGL) Argillite, slate, phyllite, chert, grit, conglomerate, quartzite, 6b (30 LMSN) Limestone and dolomite, chert modules, 6c (30 GNSS) Quartz-albite-mica gneiss, albite-actinolite schist
- SILURIAN AND DEVONIAN
- 5 (25 DLMT) Grey and black ferrid dolomite underlain by quartzite and dolomitic quartzites; grey-buff dolomite underlain by thin bedded shale; limestone, buff dolomitic siltstone and quartzite
- CAMBRIAN TO SILURIAN
- 4 (14 SLTE) Thin-bedded buff and grey slate, phyllite, limestone, 14a (14 PLLT) Thin-bedded buff and grey phyllite and limestone, black slate, argillite, grey dolomite, dolomitic limestone, 14c (14 HRFL) Hornfels, limestone, skarn
- CAMBRIAN
LOWER CAMBRIAN
- 3 (10 LMSN) Grey limestone, minor dolomite, slate and phyllite, minor grey and green argillite, dolomite, 3a (10 MRBL) Marble, skarn
- CAMBRIAN AND (?) EARLIER
- 2 (11 QRTZ) Quartzite, minor slate and phyllite, quartz grit and fine pebble conglomerate, 2a (11 PLLT) Phyllite, minor slate, hornfels
- Probably Metamorphic Equivalents of 2
- 1 (11 BSCS) Biotite, schist and quartzite, 1a (11 MRBL) Marble and skarn; also contains sills, dykes and irregular bodies of pegmatite, gneiss

†A four letter mnemonic name recorded as rock type and a two digit number recorded as age as part of field observations

Geological boundary.....

Fault.....

No analytical result.....

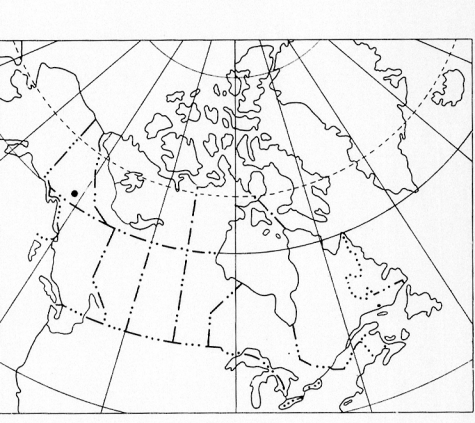
This legend was modified and the geology derived for this geochemical map from Geological Survey of Canada, Map 10-1966 and 2116

Copies of map material and listings of field observations and analytical data, from which the material was prepared, may be available at users expense by application to:

K.G. Campbell Corporation
880 Wellington St.,
Bay 238
Ottawa, Ontario
K1R 6K7

The data is also available in digital form. For further information please contact


The Director
Computer Science Centre
Department of Energy, Mines and Resources
Ottawa, Ontario
K1A 0E4



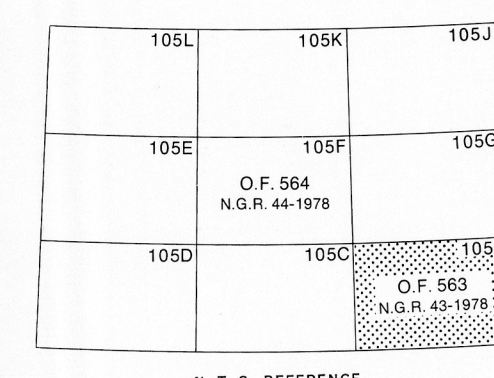
Elevation in feet above mean sea level

Mean magnetic declination 1978, 31°45.3' East, decreasing 3.4' annually. Readings vary from 31°25.8' in the SE corner to 32°03.6' in the NW corner of the map

COBALT (ppm)
OPEN FILE 563
NATIONAL GEOCHEMICAL RECONNAISSANCE MAP 43-1978
URANIUM RECONNAISSANCE PROGRAM
STREAM SEDIMENT AND WATER GEOCHEMICAL SURVEY
SOUTHERN YUKON TERRITORY 1978



Base-map at the same scale published by the Mapping and Charting Establishment, Department of National Defence, 1952



CONTRACTORS

Sample collection by BEMA Ltd.
Sample preparation by Golder Associates
Uranium in sediment chemical analyses by Atomic Energy of Canada Ltd.
Other sediment chemical analyses by Chemex Labs Ltd.
Water chemical analyses by Barringer Magenta Ltd.

This map forms one of a series of 45 maps released by the Geological Survey of Canada, Open Files 563, 564 and 565. Each Open File consists of maps for 12 elements for lake sediments, 1 element for lake waters, and 1 each for sample site locations, sediment loss on ignition, and water pH.

COBALT (ppm)
OPEN FILE 563
SOUTHERN YUKON TERRITORY 1978

This document was produced by scanning the original publication.
Ce document est le produit d'une numérisation par balayage de la publication originale.

Universal Transverse Mercator Projection
© Crown Copyrights reserved