

COBALT (ppm)

G.S.C. OPEN FILE 868
YUKON AND NORTHWEST TERRITORIES, 1981
NAHANNI MAP (NTS 1051)

Geochemical Symbol and Data Presentation

The concentration of each element is represented by the actual value plotted adjacent to the sample site represented by a "u" symbol. In addition to enhance visual impact, values over the 75th percentile are designated by grey solid squares which are symmetrically arranged so that they increase in size from the 75th to the 99th percentile. The actual concentration range represented by each symbol is illustrated below with a histogram.

In addition to 25 geochemical maps, each Open File contains an appendix consisting of a short discussion of the geochemistry, survey and analytical methodologies, listing of field and analytical data, and statistical data. The statistical data is provided for the total data set as well as for data subsets grouped on the basis of major stratigraphic units.

CONCENTRATION	PERCENTILES
131. TO 550.	99TH TO MAX.
89. TO 130.	98TH TO 99TH
55. TO 88.	95TH TO 98TH
39. TO 54.	90TH TO 95TH
23. TO 38.	75TH TO 90TH

SELECTED MINERAL DEPOSITS AND OCCURRENCES

- Stratabound Zn-Pb (Lower Silurian Age)
- ▲ Stratabound Zn-Pb-Ba (Devonian Age)
- Stratabound Barite (Devonian Age)
- ◆ Replacement Zn, Pb (age unknown)
- Vein Zn, Pb, Ag, Au, Sb (age unknown)
- ▼ Skarn W, Zn (Cretaceous)

Note: Further information on each occurrence or deposit is given in the Appendix which accompanies this open file.

Geochemistry by W.D. Goodfellow
Geological Survey of Canada
Resource Geophysics and Geochemistry Division

CONTRACTORS

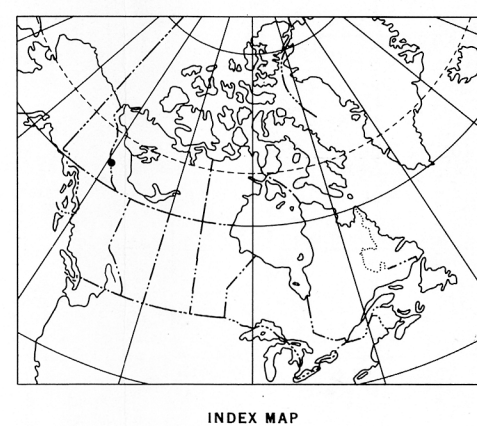
Sample collection by Marshall Macklin Monaghan Ltd., Toronto, Uranium in sediment chemical analysis by Nova Track Ltd., Vancouver. Other sediment chemical analysis by Bondar-Clegg and Company, Ottawa

This map forms one of a series of 26 maps released by the Geological Survey of Canada on Open File 868. Each Open File consists of maps for 19 elements for stream sediments, 5 elements for stream waters, and 1 each for water pH and sample site location.

The Director
Geological Survey of Canada
601 Booth Street
Ottawa, Ontario
K1A 0E8

The data are also available in digital form. For further information please contact:

The Director
Computer Science Centre
Department of Energy, Mines and Resources
Ottawa, Ontario
K1A 0E4



Mean magnetic declination 1982, 32°58.1' East, decreasing 8.8 annually. Readings vary from 32°44.2' in the SE corner to 33°05.6' in the NW corner of the map.


COBALT (ppm)
G.S.C. OPEN FILE 868

NATIONAL GEOCHEMICAL RECONNAISSANCE MAP 51-1981

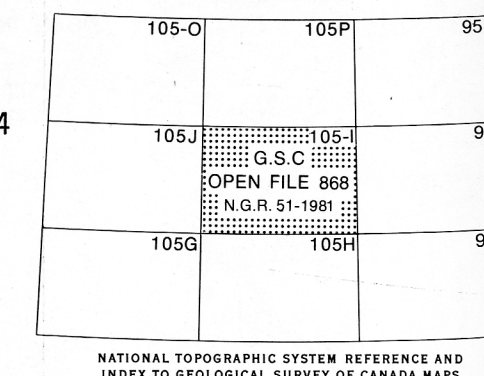
STREAM SEDIMENT AND WATER GEOCHEMICAL SURVEY

YUKON AND NORTHWEST TERRITORIES, 1981
NAHANNI MAP (NTS 1051)

Scale 1:250,000



Elevation in feet above mean sea level
Base map drawn and printed by the
Army Survey Establishment R.C.E. 1949-54



LEGEND

CRETACEOUS	Kqm	Grey weathering, resistant, medium-to coarse-grained, megacrystic (K-feldspar), biotite quartz monzonite
	Kf	Pelitic hornfels; red-rust to brown weathering, extremely well indurated, massive, fine grained. Carbonate hornfels; white to grey weathering, extremely well indurated, fine-to coarse crystalline; large tremolite porphyroblasts abundant in hornfelsed u60l
TRIASSIC	Ts	Tan weathering, thin bedded, ripple cross-laminated siltstone, fine grained sandstone, and shale
PERMIAN	Pt	Orange to grey weathering, thin bedded, locally lenticular, pale green to blue-grey chert; minor dark green to brown weathering, pale green, splintery shale
CARBONIFEROUS	Cp	Brown weathering, recessive, thin bedded, blue-grey shale, black laminated quartz siltstone, and pale green shale; minor fine- to medium-grained quartz arenite
	Cs	Grey weathering resistant, massive, fine- to medium-grained quartz arenite
	u6Mps	Grey weathering, resistant, thin- to very thick-bedded, massive, chert pebble conglomerate, and medium- to coarse-grained, light- to dark-grey, chert-quartz arenite and wacke; minor brown weathering, blue-grey to black shale, siltstone, and slate
	u6Mpt	Brown weathering, recessive, thin bedded, laminated, blue-grey to black shale, siltstone, and slate; minor brown weathering, thin- to medium-bedded, fine- to medium-grained quartz arenite
	u6Mpt	Black to gun-blue weathering, massive, chert and shale clast granule to pebble conglomerate with mud matrix; contains minor quartz sand; clasts commonly matrix supported
	u6Mpt	Black weathering, thin- to medium-bedded, black chert; minor black weathering, black, siliceous shale
	u6Mpt	Black, gun-blue or silvery white weathering, thin bedded, siliceous, black shale, chert, and slate; merges with u601 to southwest by increase in proportion of chert
DEVONIAN	u6D12	Light grey weathering, resistant, thin- to thick-bedded, fine- to medium crystalline, dark grey limestone
	u6D1	Orange weathering, recessive, thin bedded, finely crystalline, dark blue-grey limestone
	u6D11	Orange-brown weathering, thin- to medium-bedded, finely crystalline, light- to dark-grey limestone
	u6D11	Light grey weathering, resistant, thin- to thick-bedded, fine- to medium crystalline, dark grey limestone, in part crinoidal
	u6D1	Dark grey weathering, recessive, thin bedded, platy, finely crystalline, black limestone; minor grey weathering, medium bedded, finely crystalline, grey limestone
	u6D0	Dark grey weathering, thick bedded, finely crystalline black dolomite; white dolomite filling veins and vugs; sparse chert nodules
	u6D0	Light grey weathering, medium bedded, fine- to medium crystalline light- to dark-grey dolomite; member in middle part of unit of dark grey weathering, medium- to thick-bedded, fine- to medium crystalline, in part crinoidal, dark grey dolomite; top of unit marked by alternating light and dark grey dolomite
	u6D1	Blue-grey weathering, resistant, thin- to very thick-bedded, grey crinoidal limestone characterized by abundant crinoid stem fragments with twin axial canals; massive fine- to medium crystalline, grey limestone; minor limestone breccia
	u6D1	Dark grey weathering, thin- to medium-bedded, finely crystalline, black limestone
DEVONIAN, SILURIAN AND ORDOVICIAN		Tan, buff or dark grey weathering, recessive, thin bedded, laminated, argillaceous, finely crystalline, black limestone; in the northeast, black weathering, finely crystalline, black, crinoidal limestone with crinoid stem fragments having twin axial canals occurs near top of unit
	u6Sp	Blue-grey weathering, thin bedded, finely crystalline, porcellaneous, black or dark blue-grey limestone
	u6Sp	Orange weathering, resistant, thick bedded, dolomitic, silty, grey mudstone characterized by discontinuous wispy black lamination and locally by abundant small pyrite cubes
	u6S4	Black, gun-blue or silvery white weathering, recessive, black slate; minor thin interbeds of finely crystalline, black limestone and black chert; merges with u601 to southwest by increase in proportion of chert, and with upper part of u601 to east by increase in proportion of limestone
	u6S4	Black weathering, thin- to medium-bedded, dark grey to black chert; rare black siliceous shale; minor tan to brown weathering, recessive dark grey shale at base
	u6S4	White to grey weathering, thick- to very thick-bedded, massive, medium crystalline, grey dolomite, locally containing abundant nodules of black or grey chert
	u6S4	Grey to white weathering, medium- to thick-bedded, massive, fine- to medium crystalline, grey dolomite; in upper part minor thick beds of medium crystalline, black dolomite
SILURIAN, ORDOVICIAN AND CAMBRIAN	u6S4	Brick red weathering, thin- to thick-bedded, maroon mudstone; orange to grey weathering, thick bedded, fine- to medium crystalline, light coloured dolomite; medium bedded, medium- to coarse-grained, dolomitic, grey quartz arenite; thick bedded, finely crystalline, blue-grey limestone
	u6S4	White to orange weathering, massive, fine- to medium crystalline, grey dolomite
	u6S1	Rust-brown weathering, resistant, pyritic, amygdaloidal basalt; grey and rust-grey weathering, fissile, green tuff; minor dolomite
	u6S1	Buff to grey weathering, recessive, thin bedded, finely crystalline, dark grey to black limestone
	u6S1	Blue-grey weathering, thin bedded, finely crystalline, porcellaneous, black limestone, minor grey weathering, thin bedded, finely crystalline, grey dolomite
	u6S1	Grey to white weathering, thick bedded, massive, fine- to medium crystalline, grey to black dolomite; local dolomite breccia with large blocks of finely crystalline, grey dolomite in matrix of coarsely crystalline, white dolomite
	u6S1	White to buff weathering, laminated or thin bedded, finely crystalline, blue-grey limestone; includes in upper part northeast of lower s. pass, thin bedded, finely crystalline, nodular, silty limestone; local thin bedded to massive, pale green, lapilli tuff
	u6S1	Tan to orange brown weathering, thin bedded, finely crystalline, blue-grey limestone, locally nodular; at base is minor thin bedded, fine grained, grey quartz arenite
	u6S1	Light grey weathering, resistant, thick bedded, massive, fine- to medium crystalline, grey dolomite
	u6S1	Tan to brown weathering, recessive, thin bedded, finely crystalline, grey limestone
	u6S1	Orange weathering, thin- to thick-bedded, finely crystalline, locally sandy, cream, orange, or grey dolomite; minor limestone conglomerate with rounded to subangular clasts of blue-grey weathering grey limestone and oolitic limestone in orange weathering, locally sandy, limestone matrix; upper 1/3 of u6S1 is white weathering, massive, finely crystalline, grey dolomite
CAMBRIAN		upper - bright orange weathering, thin- to thick-bedded, finely crystalline light coloured dolomite middle - purple weathering, recessive, thin- to thick-bedded, brown to purple siltstone and dolomitic siltstone, minor thin bedded, orange weathering dolomite lower - light orange to brown weathering, resistant, medium- to thick-bedded, medium grained, grey quartz arenite and interbedded brown siltstone; thin to thick interbeds of orange weathering dolomite towards top
	u6S1	Grey to buff weathering, thin bedded, locally wavy bedded and nodular, finely crystalline blue-grey to black limestone; minor limestone conglomerate with rounded to subangular clasts of blue-grey weathering grey limestone and oolitic limestone in orange weathering, locally sandy, limestone matrix; upper 1/3 of u6S1 is white weathering, massive, finely crystalline, grey dolomite
	u6Sp	Tan weathering, resistant, medium bedded, variably calcareous and dolomitic, blue-grey siltstone and mudstone; parallel lamination in grey to black disrupted to discontinuous wavy lamination
	u6Sp	Brown to orange brown weathering, recessive, thin bedded, blue-grey slate and siltstone; minor fine grained subarkose to quartz arenite
	u6Sp	Lenticular bodies of white weathering limestone conglomerate and minor blue-grey finely crystalline limestone; conglomerate clasts include fine grained blue-grey limestone, oolitic limestone, and archozoanth; matrix is orange to grey weathering, fine grained, locally sandy limestone
	u6Sp	Dark brown to rust weathering, thin- to thick-bedded, greenish grey siltstone; very fine grained quartz arenite and/or subarkose; slate; southwest of South Nahanni River - dark brown weathering, pale green to blue-grey slate and siltstone, and minor greenish grey, very fine grained, quartz sandstone
CAMBRIAN AND MIDDLE DEVONIAN		Buff weathering massive dolomite
	u6Sp	Maroon, purple or green weathering, recessive slate, thin bedded or laminated in like colours; minor thin intervals of thin- to medium-bedded, fine grained, pale green, quartz arenite to subarkose and interbedded pale green to tan slate
	u6Sp	Orange, grey or tan weathering, thin- to medium-bedded, fine grained, pale green, quartz arenite to subarkose and interbedded pale green to tan slate
	u6Sp	Grey to brown weathering, thin- to thick-bedded, coarse grained, calcareous, grey quartz arenite and subarkose; quartz pebble conglomerate; brown to pale green slate; minor thin bedded grey or white finely crystalline limestone; sandstone contains conspicuous blue quartz, minor plagioclase and orthoclase

Geology by S.P. Gordey 1977, 1978, 1979, 1980 (with contributions from previous work by S.L. Blusson, J.A. Roddick, and L.H. Green (1967))
Limit of outcrop.....
Geological boundary (defined, approximate, assumed or extrapolated beneath overburden).....
Fault, steeply dipping (defined, approximate, assumed or extrapolated beneath overburden; barb on downthrown side).....
No analytical result.....
Geology by S.P. GORDEY (1981), Geological Survey of Canada, Open File 780