

URANIUM in water (ppb)

G.S.C. OPEN FILE 868
YUKON AND NORTHWEST TERRITORIES, 1981
NAHANNI MAP (NTS 1051)

Geochemical Symbol and Data Presentation

The concentration of each element is represented by the actual value plotted adjacent to the sample site represented by a "e" symbol. In addition to enhance visual impact, values over the 75th percentile are designated by grey solid squares which are symmetrically arranged so that they increase in size from the 75th to the 99th percentile. The actual concentration range represented by each symbol is illustrated below with a histogram.

In addition to 25 geochemical maps, each Open File contains an appendix consisting of a short discussion of the geochemistry, survey and analytical methodologies, listing of field and analytical data, and statistical data. The statistical data is provided for the total data set as well as for data subsets grouped on the basis of major stratigraphic units.

CONCENTRATION	PERCENTILES
5.01 TO 20.00	99TH TO MAX.
4.41 TO 5.00	98TH TO 99TH
2.81 TO 4.40	95TH TO 98TH
2.01 TO 2.80	90TH TO 95TH
.95 TO 2.00	75TH TO 90TH

SELECTED MINERAL DEPOSITS AND OCCURRENCES

- Stratabound Zn-Pb (Lower Silurian Age)
- ▲ Stratabound Zn-Pb-Ba (Devonian Age)
- Stratabound Barite (Devonian Age)
- ◆ Replacement Zn, Pb (age unknown)
- Vein Zn, Pb, Ag, Au, Sb (age unknown)
- ▼ Skarn W, Zn (Cretaceous)

Note: Further information on each occurrence or deposit is given in the Appendix which accompanies this open file.

Geochemistry by W.D. Goodfellow
Geological Survey of Canada
Resource Geophysics and Geochemistry Division

CONTRACTORS

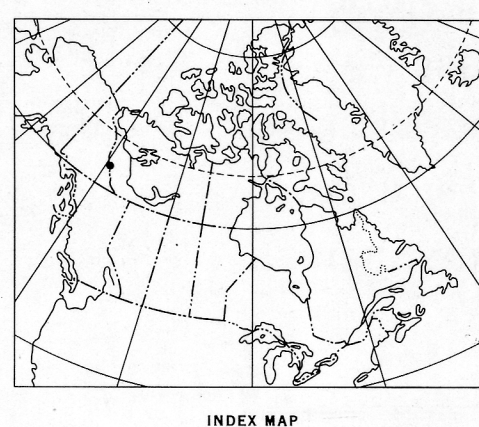

Sample collection by Marshall Macklin Monaghan Ltd., Toronto. Uranium in sediment chemical analysis by Nova Track Ltd., Vancouver. Other sediment chemical analysis by Bondar-Clegg and Company, Ottawa.

This map forms one of a series of 26 maps released by the Geological Survey of Canada on Open File 868. Each Open File consists of maps for 19 elements for stream sediments, 5 elements for stream waters, and 1 each for water pH and sample site location.

The Director
Geological Survey of Canada
601 Booth Street
Ottawa, Ontario
K1A 0E8

The data are also available in digital form. For further information please contact:

The Director
Computer Science Centre
Department of Energy, Mines and Resources
Ottawa, Ontario
K1A 0E4



Mean magnetic declination 1982, 32°58.1' East, decreasing 8.8 annually. Readings vary from 32°44.2' in the SE corner to 33°05.6' in the NW corner of the map.

URANIUM in water (ppb)

G.S.C. OPEN FILE 868

NATIONAL GEOCHEMICAL RECONNAISSANCE MAP 51-1981

STREAM SEDIMENT AND WATER GEOCHEMICAL SURVEY

YUKON AND NORTHWEST TERRITORIES, 1981
NAHANNI MAP (NTS 1051)


Scale 1:250,000

Kilometres 6 0 6 12 18 Kilometres

Miles 4 0 4 8 Miles

Universal Transverse Mercator Projection
© Crown Copyrights reserved

Elevation in feet above mean sea level
Base map drawn and printed by the
Army Survey Establishment R.C.E. 1949-54



LEGEND

CRETACEOUS	Kqn	Grey weathering, resistant, medium-to coarse-grained, megacrystic (K-feldspar), biotite quartz monzonite
	Hf	Pelitic hornfels: red-rust to brown weathering, extremely well indurated, massive, fine grained carbonate hornfels: white to grey weathering, extremely well indurated, fine-to coarse crystalline, large tremolite porphyroblasts abundant in hornfelsed bed
TRIASSIC	Ts	Tan weathering, thin bedded, ripple cross-laminated siltstone, fine grained sandstone, and shale
PERMIAN	Pt	Orange to grey weathering, thin bedded, locally lenticular, pale green to blue-grey chert; minor dark green to brown weathering, pale green, splintery shale
CARBONIFEROUS	Cp	Brown weathering, recessive, thin bedded, blue-grey shale, black laminated quartz siltstone, and pale green shale; minor fine- to medium-grained quartz arenite
	Cs	Grey weathering resistant, massive, fine- to medium-grained quartz arenite
	u00ps	Grey weathering, resistant, thin- to very thick-bedded, massive, chert pebble conglomerate, and medium- to coarse-grained, light- to dark-grey, chert-quartz arenite and wacke; minor brown weathering, blue-grey to black shale, siltstone, and slate
		Brown weathering, recessive, thin bedded, laminated, blue-grey to black shale, siltstone, and slate; minor grey brown weathering, thin- to medium-bedded, fine- to medium-grained, chert-quartz arenite and wacke
		Black to gun-blue weathering, massive, chert and shale clastic granule to pebble conglomerate with mud matrix; contains minor quartz sands, class composition matrix supported
	md0pt	Black weathering, thin- to medium-bedded, black chert; minor black weathering, black, siliceous shale
		Black, gun-blue or silvery white weathering, thin bedded, siliceous, black shale, chert, and slate; merges with mud to southwest by increase in proportion of chert
DEVONIAN	dm012	Light grey weathering, resistant, thin- to thick-bedded, fine- to medium crystalline, dark grey limestone
	md1	Orange weathering, recessive, thin bedded, finely crystalline, dark blue-grey limestone
	dm011	Orange-brown weathering, thin- to medium-bedded, finely crystalline, light- to dark grey limestone
	dm011	Light grey weathering, resistant, thin- to thick-bedded, fine- to medium crystalline, dark grey limestone, in part graptolite
	ld1	Dark grey weathering, recessive, thin bedded, platy, finely crystalline, black limestone; minor grey weathering, medium bedded, finely crystalline, grey limestone
	md4	Dark grey weathering, thick bedded, finely crystalline black dolomite; white dolomite filling veins and vugs; sparse chert nodules
	ld4	Light grey weathering, medium bedded, fine- to medium crystalline light- to dark-grey dolomite; member in middle part of unit of dark grey weathering, medium- to thick-bedded, fine- to medium crystalline, in part crinoidal, dark grey dolomite; top of unit marked by alternating light and dark grey dolomite;
	ul01	Blue-grey weathering, resistant, thin- to very thick-bedded, grey crinoidal limestone characterized by abundant crinoid stem fragments with twin axial canals; massive fine- to medium crystalline, grey limestone; minor limestone breccia
	sd1	Dark grey weathering, thin- to medium-bedded, finely crystalline, black limestone
DEVONIAN, SILURIAN AND ORDOVICIAN		Tan, buff or dark grey weathering, recessive, thin bedded, laminated, argillaceous, finely crystalline, black limestone; in the northeast, black weathering, finely crystalline, black, crinoidal limestone with crinoid stem fragments having twin axial canals occurs near top of unit
		Blue-grey weathering, thin bedded, finely crystalline, porcellaneous, black or dark blue-grey limestone
	os0t	Orange weathering, resistant, thick bedded, dolomitic, silty, grey mudstone characterized by discontinuous wavy black lamination and locally by abundant small pyrite cubes
		Black, gun-blue or silvery white weathering, recessive, black slate; minor thin interbeds of finely crystalline, black limestone and black chert; merges with dm1 to southwest by increase in proportion of chert, and with upper part of u601 to east by increase in proportion of limestone
		Black weathering, thin- to medium-bedded, dark grey to black chert; rare black siliceous shale; minor tan to brown weathering, recessive dark grey shale at base
	u05d	White to white weathering, thick- to very thick-bedded, massive, medium crystalline, grey dolomite, locally containing abundant nodules of black or grey chert
	u605d	Grey to white weathering, medium- to thick-bedded, massive, fine- to medium crystalline, grey dolomite; in upper part minor thick beds of medium crystalline, black dolomite
SILURIAN, ORDOVICIAN AND CAMBRIAN	u60d	Brick red weathering, thin- to thick-bedded, maroon mudstone; orange to grey weathering, thick bedded, fine- to medium crystalline, light coloured dolomite; medium bedded, medium- to coarse-grained, dolomitic, grey quartz arenite; thick bedded, finely crystalline, blue-grey limestone
	u60d	White to orange weathering, massive, fine- to medium crystalline, grey dolomite
	u601	Rust-brown weathering, resistant, pyritic, amygdaloidal basalt; grey and rust-grey weathering, fissile, green tuff, minor dolomite
	u601	Buff to grey weathering, recessive, thin bedded, finely crystalline, dark grey to black limestone
	u601	Blue-grey weathering, thin bedded, finely crystalline, porcellaneous, black limestone, minor grey weathering, thin bedded, finely crystalline, grey dolomite
	u6101	Grey to white weathering, thick bedded, massive, fine- to medium crystalline, grey to black dolomite; local dolomite breccia with large blocks of finely crystalline, grey dolomite in matrix of coarsely crystalline, white dolomite
	u61	White to buff weathering, laminated or thin bedded, finely crystalline, blue-grey limestone; includes in upper part northeast of Howard's Pass, thin bedded, finely crystalline, nodular, silty limestone; local thin bedded to massive, pale green, lapilli tuff
	u61	Tan to orange brown weathering, thin bedded, finely crystalline, blue-grey limestone, locally nodular; at base is minor thin bedded, fine grained, grey quartz arenite
	md	Light grey weathering, resistant, thick bedded, massive, fine- to medium crystalline, grey dolomite
	md1	Tan to brown weathering, recessive, thin bedded, finely crystalline, grey limestone
	ld0s	Orange weathering, thin- to thick-bedded, finely crystalline, locally sandy, cream, orange, or grey dolomite; minor medium- to thick-bedded, medium grained, white quartz arenite; minor purple weathering, thin bedded, purple siltstone
CAMBRIAN		upper - bright orange weathering, thin- to thick-bedded, finely crystalline light coloured dolomite middle - purple weathering, recessive, thin- to thick-bedded, brown to purple siltstone and dolomitic siltstone, minor thin bedded, orange weathering dolomite lower - light orange to brown weathering, resistant, medium- to thick-bedded, medium grained, grey quartz arenite and interbedded brown siltstone; thin to thick interbeds of orange weathering dolomite towards top
		Grey to buff weathering, thin bedded, locally wavy bedded and nodular, finely crystalline blue-grey to black limestone; minor limestone conglomerate with rounded to subangular clasts of blue-grey weathering grey limestone and oolitic limestone in orange weathering, locally sandy, limestone matrix; upper 1/3 of ls1d is white weathering, massive, finely crystalline, grey dolomite
	imp	Tan weathering, resistant, medium bedded, variably calcareous and dolomitic, blue-grey siltstone and mudstone; parallel lamination in grey to black disrupted to discontinuous wavy lamination
		Brown to orange brown weathering, recessive, thin bedded, blue-grey slate and siltstone; minor fine grained subarkose to quartz arenite
		Lenticular clasts of white weathering limestone conglomerate and minor blue-grey finely crystalline limestone; conglomerate bodies include fine grained blue-grey limestone, oolitic limestone, and archeocysta; matrix is orange to grey weathering, fine grained, locally sandy limestone
CAMBRIAN AND MIDDLE DEVONIAN	hi6ps	Dark brown to rust weathering, thin- to thick-bedded, greenish grey siltstone; very fine grained quartz arenite and/or subarkose; slate; southwest of South Nahanni River - dark brown weathering, pale green to blue-grey slate and siltstone, and minor greenish grey, very fine grained, quartz sandstone
	hi6p	Buff weathering massive dolomite
	hi6p	Maroon, purple or green weathering, recessive, thin bedded or laminated in like colours; minor thin intervals of thin- to medium-bedded, fine grained, pale green, quartz arenite to subarkose and interbedded pale green to tan slate
	hi6p	Orange, grey or tan weathering, thin- to medium-bedded, fine grained, pale green, quartz arenite to subarkose and interbedded pale green to tan slate
	hi6p	Grey to brown weathering, thin- to thick-bedded, coarse grained, calcareous, grey quartz arenite and subarkose; quartz pebble conglomerate; brown to pale blue slate; minor thin bedded grey or white finely crystalline limestone; sandstone contains conspicuous blue quartz, minor jasperlike and orobolite

Geology by S.P. Gordey 1977, 1978, 1979, 1980 (with contributions from previous work by S.L. Blaxson, J.A. Roddick, and L.H. Arner (1963)).
Limit of outcrop:
Geological boundary (defined, approximate, assumed or extrapolated beneath overburden):

No analytical result
Geology by S.P. GORDEY (1981), Geological Survey of Canada, Open File 780

URANIUM in water (ppb)

G.S.C. OPEN FILE 868
YUKON AND NORTHWEST TERRITORIES, 1981
NAHANNI MAP (NTS 1051)

This document was produced by scanning the original publication. Ce document est le produit d'une numérisation par balayage de la publication originale.