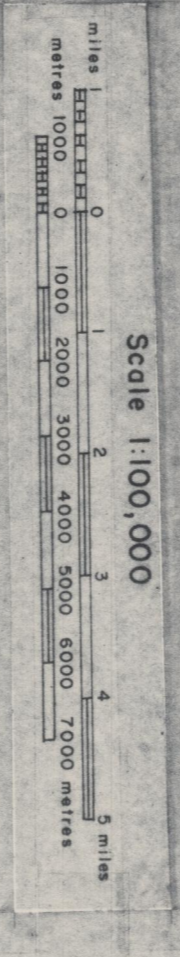



139° 00'

64° 45'

138° 00'

64° 45'



MAP 2.1

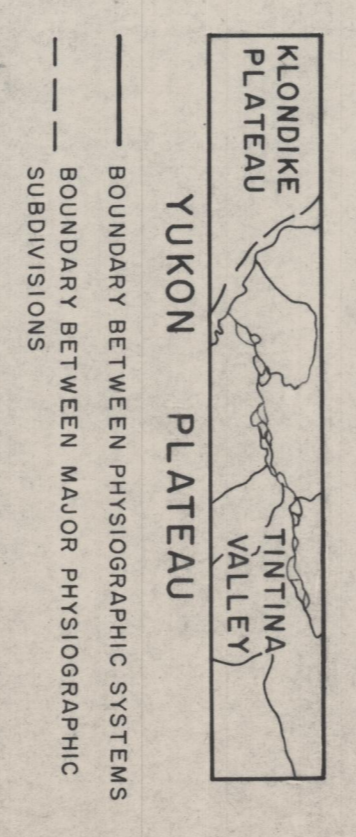
SURFICIAL GEOLOGY AND GEOMORPHOLOGY

DEMPSTER HIGHWAY PLANNING AREA

LEGEND

- Geological-geomorphic category**
- 1- Last Wisconsin (Recent)
 - 2- Early Wisconsin or Illinoian (Older)
 - 3- Early Proterozoic or Huronian (Archaean)
 - 4- Proterozoic (Pre-Wisconsin)
 - 5- Proterozoic (Pre-Wisconsin)
 - 6- Proterozoic (Pre-Wisconsin)
 - 7- Proterozoic (Pre-Wisconsin)
 - 8- Proterozoic (Pre-Wisconsin)
 - 9- Proterozoic (Pre-Wisconsin)
 - 10- Proterozoic (Pre-Wisconsin)
 - 11- Proterozoic (Pre-Wisconsin)
 - 12- Proterozoic (Pre-Wisconsin)
 - 13- Proterozoic (Pre-Wisconsin)
 - 14- Proterozoic (Pre-Wisconsin)
 - 15- Proterozoic (Pre-Wisconsin)
 - 16- Proterozoic (Pre-Wisconsin)
 - 17- Proterozoic (Pre-Wisconsin)
 - 18- Proterozoic (Pre-Wisconsin)
 - 19- Proterozoic (Pre-Wisconsin)
 - 20- Proterozoic (Pre-Wisconsin)
 - 21- Proterozoic (Pre-Wisconsin)
 - 22- Proterozoic (Pre-Wisconsin)
 - 23- Proterozoic (Pre-Wisconsin)
 - 24- Proterozoic (Pre-Wisconsin)
 - 25- Proterozoic (Pre-Wisconsin)
 - 26- Proterozoic (Pre-Wisconsin)
 - 27- Proterozoic (Pre-Wisconsin)
 - 28- Proterozoic (Pre-Wisconsin)
 - 29- Proterozoic (Pre-Wisconsin)
 - 30- Proterozoic (Pre-Wisconsin)
 - 31- Proterozoic (Pre-Wisconsin)
 - 32- Proterozoic (Pre-Wisconsin)
 - 33- Proterozoic (Pre-Wisconsin)
 - 34- Proterozoic (Pre-Wisconsin)
 - 35- Proterozoic (Pre-Wisconsin)
 - 36- Proterozoic (Pre-Wisconsin)
 - 37- Proterozoic (Pre-Wisconsin)
 - 38- Proterozoic (Pre-Wisconsin)
 - 39- Proterozoic (Pre-Wisconsin)
 - 40- Proterozoic (Pre-Wisconsin)
 - 41- Proterozoic (Pre-Wisconsin)
 - 42- Proterozoic (Pre-Wisconsin)
 - 43- Proterozoic (Pre-Wisconsin)
 - 44- Proterozoic (Pre-Wisconsin)
 - 45- Proterozoic (Pre-Wisconsin)
 - 46- Proterozoic (Pre-Wisconsin)
 - 47- Proterozoic (Pre-Wisconsin)
 - 48- Proterozoic (Pre-Wisconsin)
 - 49- Proterozoic (Pre-Wisconsin)
 - 50- Proterozoic (Pre-Wisconsin)
- Geomorphologic-geomorphic category**
- 1- Alluvial deposits, sand and gravel with lenses of fine sandstone (for moderate to steep slopes)
 - 2- Alluvial deposits, sand and gravel with lenses of fine sandstone (for moderate to steep slopes)
 - 3- Alluvial deposits, sand and gravel with lenses of fine sandstone (for moderate to steep slopes)
 - 4- Alluvial deposits, sand and gravel with lenses of fine sandstone (for moderate to steep slopes)
 - 5- Alluvial deposits, sand and gravel with lenses of fine sandstone (for moderate to steep slopes)
 - 6- Alluvial deposits, sand and gravel with lenses of fine sandstone (for moderate to steep slopes)
 - 7- Alluvial deposits, sand and gravel with lenses of fine sandstone (for moderate to steep slopes)
 - 8- Alluvial deposits, sand and gravel with lenses of fine sandstone (for moderate to steep slopes)
 - 9- Alluvial deposits, sand and gravel with lenses of fine sandstone (for moderate to steep slopes)
 - 10- Alluvial deposits, sand and gravel with lenses of fine sandstone (for moderate to steep slopes)
 - 11- Alluvial deposits, sand and gravel with lenses of fine sandstone (for moderate to steep slopes)
 - 12- Alluvial deposits, sand and gravel with lenses of fine sandstone (for moderate to steep slopes)
 - 13- Alluvial deposits, sand and gravel with lenses of fine sandstone (for moderate to steep slopes)
 - 14- Alluvial deposits, sand and gravel with lenses of fine sandstone (for moderate to steep slopes)
 - 15- Alluvial deposits, sand and gravel with lenses of fine sandstone (for moderate to steep slopes)
 - 16- Alluvial deposits, sand and gravel with lenses of fine sandstone (for moderate to steep slopes)
 - 17- Alluvial deposits, sand and gravel with lenses of fine sandstone (for moderate to steep slopes)
 - 18- Alluvial deposits, sand and gravel with lenses of fine sandstone (for moderate to steep slopes)
 - 19- Alluvial deposits, sand and gravel with lenses of fine sandstone (for moderate to steep slopes)
 - 20- Alluvial deposits, sand and gravel with lenses of fine sandstone (for moderate to steep slopes)
 - 21- Alluvial deposits, sand and gravel with lenses of fine sandstone (for moderate to steep slopes)
 - 22- Alluvial deposits, sand and gravel with lenses of fine sandstone (for moderate to steep slopes)
 - 23- Alluvial deposits, sand and gravel with lenses of fine sandstone (for moderate to steep slopes)
 - 24- Alluvial deposits, sand and gravel with lenses of fine sandstone (for moderate to steep slopes)
 - 25- Alluvial deposits, sand and gravel with lenses of fine sandstone (for moderate to steep slopes)
 - 26- Alluvial deposits, sand and gravel with lenses of fine sandstone (for moderate to steep slopes)
 - 27- Alluvial deposits, sand and gravel with lenses of fine sandstone (for moderate to steep slopes)
 - 28- Alluvial deposits, sand and gravel with lenses of fine sandstone (for moderate to steep slopes)
 - 29- Alluvial deposits, sand and gravel with lenses of fine sandstone (for moderate to steep slopes)
 - 30- Alluvial deposits, sand and gravel with lenses of fine sandstone (for moderate to steep slopes)
 - 31- Alluvial deposits, sand and gravel with lenses of fine sandstone (for moderate to steep slopes)
 - 32- Alluvial deposits, sand and gravel with lenses of fine sandstone (for moderate to steep slopes)
 - 33- Alluvial deposits, sand and gravel with lenses of fine sandstone (for moderate to steep slopes)
 - 34- Alluvial deposits, sand and gravel with lenses of fine sandstone (for moderate to steep slopes)
 - 35- Alluvial deposits, sand and gravel with lenses of fine sandstone (for moderate to steep slopes)
 - 36- Alluvial deposits, sand and gravel with lenses of fine sandstone (for moderate to steep slopes)
 - 37- Alluvial deposits, sand and gravel with lenses of fine sandstone (for moderate to steep slopes)
 - 38- Alluvial deposits, sand and gravel with lenses of fine sandstone (for moderate to steep slopes)
 - 39- Alluvial deposits, sand and gravel with lenses of fine sandstone (for moderate to steep slopes)
 - 40- Alluvial deposits, sand and gravel with lenses of fine sandstone (for moderate to steep slopes)
 - 41- Alluvial deposits, sand and gravel with lenses of fine sandstone (for moderate to steep slopes)
 - 42- Alluvial deposits, sand and gravel with lenses of fine sandstone (for moderate to steep slopes)
 - 43- Alluvial deposits, sand and gravel with lenses of fine sandstone (for moderate to steep slopes)
 - 44- Alluvial deposits, sand and gravel with lenses of fine sandstone (for moderate to steep slopes)
 - 45- Alluvial deposits, sand and gravel with lenses of fine sandstone (for moderate to steep slopes)
 - 46- Alluvial deposits, sand and gravel with lenses of fine sandstone (for moderate to steep slopes)
 - 47- Alluvial deposits, sand and gravel with lenses of fine sandstone (for moderate to steep slopes)
 - 48- Alluvial deposits, sand and gravel with lenses of fine sandstone (for moderate to steep slopes)
 - 49- Alluvial deposits, sand and gravel with lenses of fine sandstone (for moderate to steep slopes)
 - 50- Alluvial deposits, sand and gravel with lenses of fine sandstone (for moderate to steep slopes)

PHYSIOGRAPHY



This report was prepared under contract for the Canadian/Vukon General Subsidary Agreement on Renewable Resources Information and Recommendations. The map was prepared by the Geological Survey of Canada, Yukon Subsidary Agreement on Renewable Resources Information and Recommendations. The map was prepared by the Geological Survey of Canada, Yukon Subsidary Agreement on Renewable Resources Information and Recommendations.

