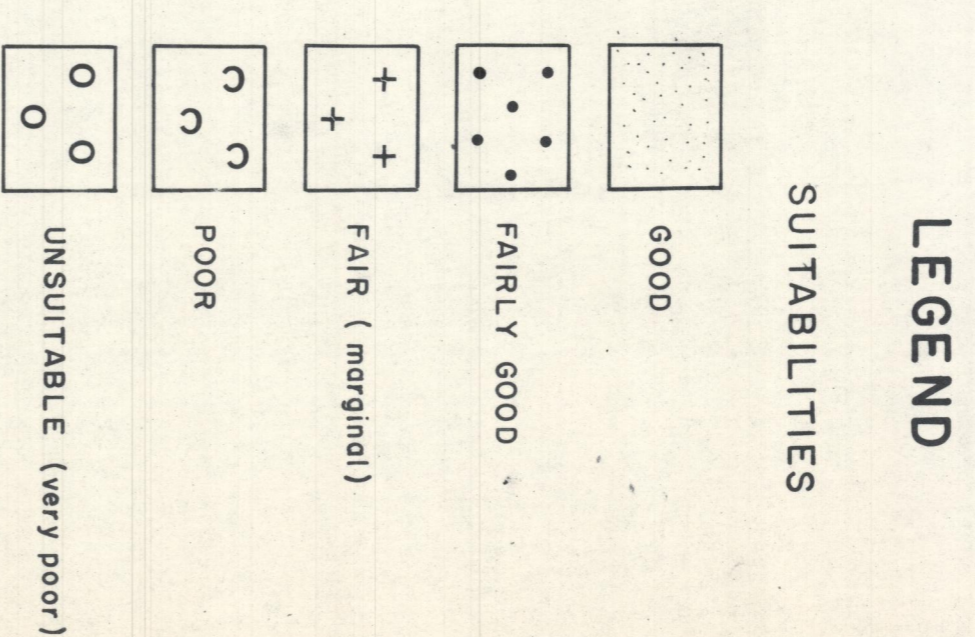


MAP 7.4  
 SUITABILITY FOR CONSTRUCTION OF  
 TEMPORARY FACILITIES OR  
 LIGHT USE OF TERRAIN

DEMPESTER HIGHWAY PLANNING AREA




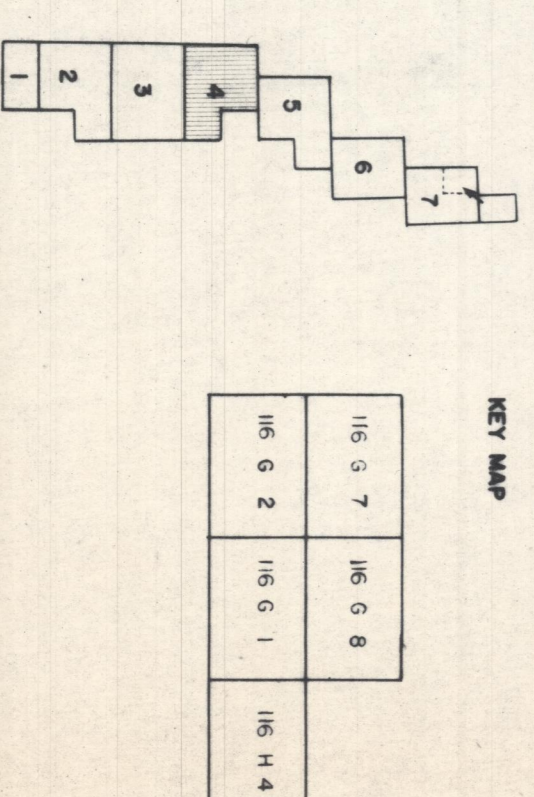
**LIMITING TERRAIN FACTORS**

sl	SLOPE	wf	DRAINAGE
f1	FLOOD HAZARD	pf	PERMAFROST AND ICE CONTENT
br	BEDROCK DEPTH	mt	MATERIAL COMPOSITION AND STONINESS
hz	HAZARDS		

MAP IS TO BE ONLY USED IN CONJUNCTION WITH ACCOMPANYING REPORT AND AS A GUIDE FOR PLANNING AND DEVELOPMENT OF A SPECIFIC AREA MAY REQUIRE INDIVIDUAL ASSESSMENT.

THIS REPORT WAS PREPARED UNDER CONTRACT FOR THE CANADA-YUKON GENERAL SUBSIDIARY AGREEMENT ON RENEWABLE RESOURCE INFORMATION AND TOURIST INDUSTRY DEVELOPMENT. THE VIEWS, CONCLUSIONS AND RECOMMENDATIONS EXPRESSED HEREIN ARE THOSE OF THE AUTHOR(S) AND NOT NECESSARILY THOSE OF THE CLIENT OR PARTIES TO THE 1979 CANADA-YUKON SUBSIDIARY AGREEMENT OR RENEWABLE RESOURCE INFORMATION AND TOURIST INDUSTRY DEVELOPMENT.

TERRAIN ANALYSIS AND MAPPING SERVICES LTD.  
 1991



Scale 1:100 000