

MAP 9.5

SUITABILITY FOR CONSTRUCTION MATERIALS

DEMPSTER HIGHWAY PLANNING AREA

LEGEND

SUITABILITIES

- GOOD
- FAIRLY GOOD
- FAIR (marginal)
- POOR
- UNSUITABLE (very poor)

LIMITING TERRAIN FACTORS

- sl SLOPE
- wt DRAINAGE
- fl FLOOD HAZARD
- pf PERMAFROST AND ICE CONTENT
- br BEDROCK DEPTH
- mt MATERIAL COMPOSITION AND STONINESS
- hz HAZARDS

SYMBOLS

- GRAVEL SAND: FINES RATIO
- CUBIC METRES PER HECTARE
- MAJOR SOURCES OF GRAVEL AND SAND DISCUSSED IN TEXT

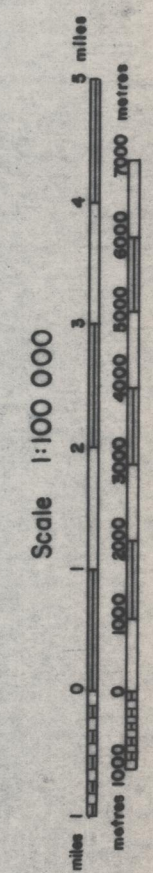
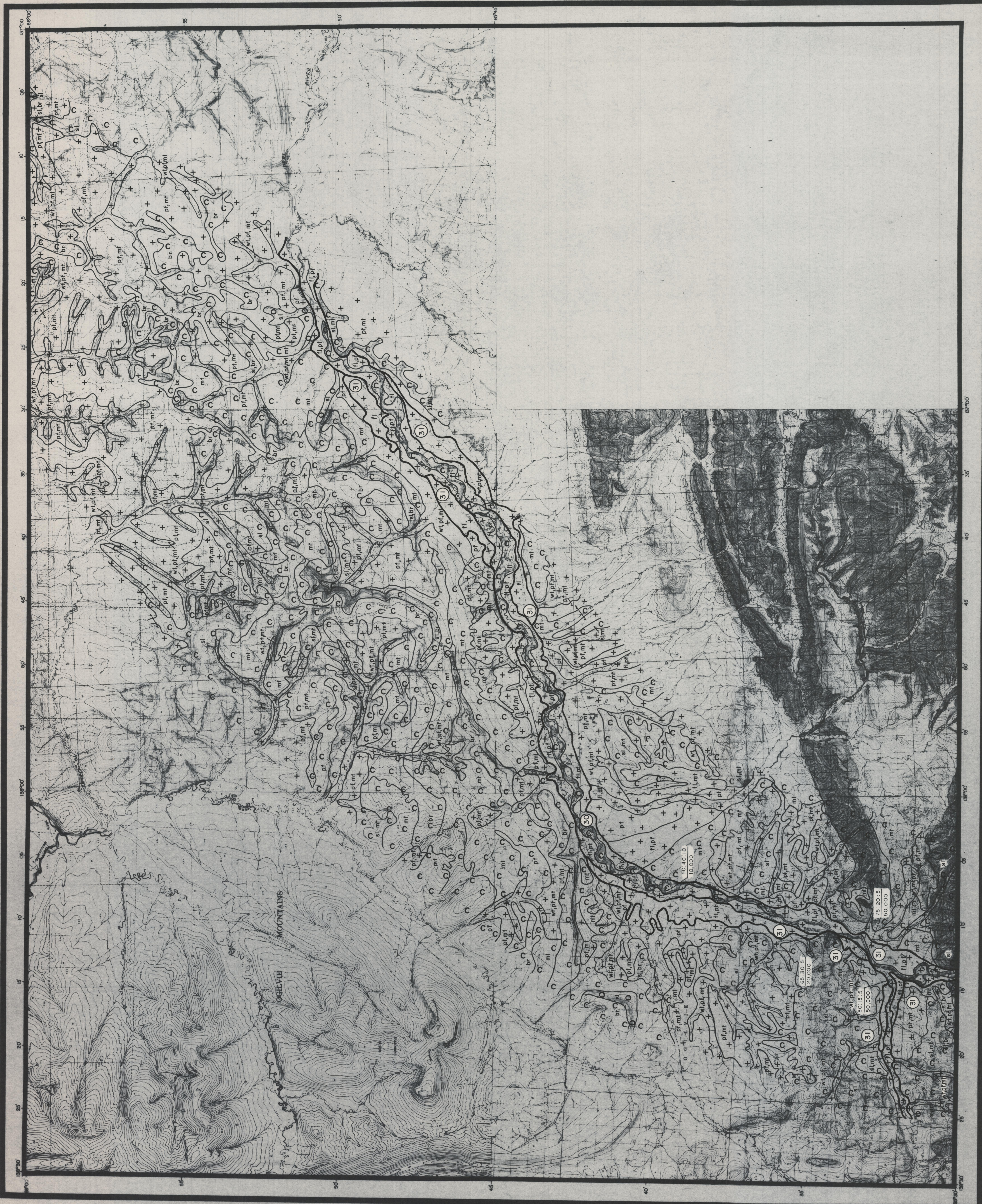
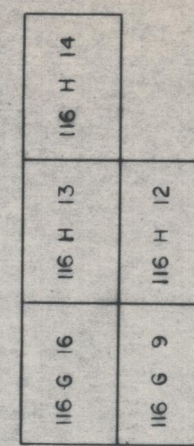
NOTE: ALL VALUES ARE ESTIMATES BASED ON FIELD OBSERVATIONS.

MAP IS TO BE ONLY USED IN CONJUNCTION WITH ACCOMPANYING REPORT AND AS A GUIDE FOR PLANNING AND DEVELOPMENT. DEVELOPMENT AND USE OF A SPECIFIC AREA MAY REQUIRE INDIVIDUAL ASSESSMENT.

THIS REPORT WAS PREPARED UNDER CONTRACT FOR THE CANADA-YUKON GENERAL SUBSIDIARY AGREEMENT ON RENEWABLE RESOURCE INFORMATION AND TOURIST INDUSTRY DEVELOPMENT. THE VIEWS, CONCLUSIONS AND RECOMMENDATIONS EXPRESSED HEREIN ARE THOSE OF THE PARTIES AND NOT NECESSARILY THOSE OF THE CLIENT OR THE CANADA-YUKON SUBSIDIARY AGREEMENT ON RENEWABLE RESOURCE INFORMATION AND TOURIST INDUSTRY DEVELOPMENT.

TERRAIN ANALYSIS AND MAPPING SERVICES LTD. 1981

KEY MAP



Scale 1:100 000