



**Mount Lorne  
Development Area Regulation**



**ANNIE LAKE ROAD  
- Map 1**

**Legend**

- Legal Survey
- Surveyed FN Settlement Lands
- Agricultural Disposition
- Land Disposition
- License

**Yukon**  
Energy, Mines and Resources  
Sustainable Development Division  
Land Planning Branch  
db 26 March, 2019

**Whitehorse Periphery  
Development Area Regulation**

105D07-031

McCONNELL  
LAKE

**Mount Lorne  
Development Area Regulation**

105D07-002  
1143

1075

KDFN S-298B1

**Whitehorse Periphery  
Development Area  
Regulation**

KDFN R-3A

LAKE

1113

1065-1

1062

1065-2

Alligator Lake Road  
LAKE

LAKE

Watson  
River

15246

624  
569  
417  
574

1025

572

573

1142-1

1142-2






CTFN R-48B

Annie Lake Road  
LAKE

KDFN R-25A

**ANNIE LAKE ROAD  
- Map 2**

**Legend**

-  Legal Survey
-  Surveyed FN Settlement Lands
-  Agricultural Disposition
-  Land Disposition
-  License




Energy, Mines and Resources  
Sustainable Development Division  
Land Planning Branch

db 26 March, 2019

**Mount Lorne  
Development Area Regulation**

CTFN R-43B



**Whitehorse Periphery  
Development Area Regulation**

KDFN R-3A

LAKE

Aligator Lake  
Road Road






1086

CTFN R-43B

CTFN R-48B

**ANNIE LAKE ROAD  
- Map 3**

**Legend**

-  Legal Survey
-  Surveyed FN Settlement Lands
-  Agricultural Disposition
-  Land Disposition
-  License



Energy, Mines and Resources  
Sustainable Development Division  
Land Planning Branch

db 26 March, 2019


**Mount Lorne  
Development Area Regulation**

860048

1083

LAKE

1036



1067

LAKE

1028

1029

1001-2

1087

1001-3-3

CTFN R-54B

2004-0392

1088

1145

1001-1-2

1104

1144

KDFN R-47A

1146

1147

**Whitehorse Periphery  
Development Area Regulation**

1093-2

255

1104

1001-1-2

1088

1144

1146


1147

1093-2

1093-1

CTFN R-54B

**Mount Lorne  
Development Area Regulation**



KDFN R-47A

**Whitehorse Periphery  
Development Area Regulation**




1098

KDFN  
S-268B1

2004-0392

**ANNIE LAKE ROAD  
- Map 4**

**Legend**

-  Legal Survey
-  Surveyed FN Settlement Lands
-  Land Disposition



Energy, Mines and Resources  
Sustainable Development Division  
Land Planning Branch

db 26 March, 2019

*Watson River*

LAKE

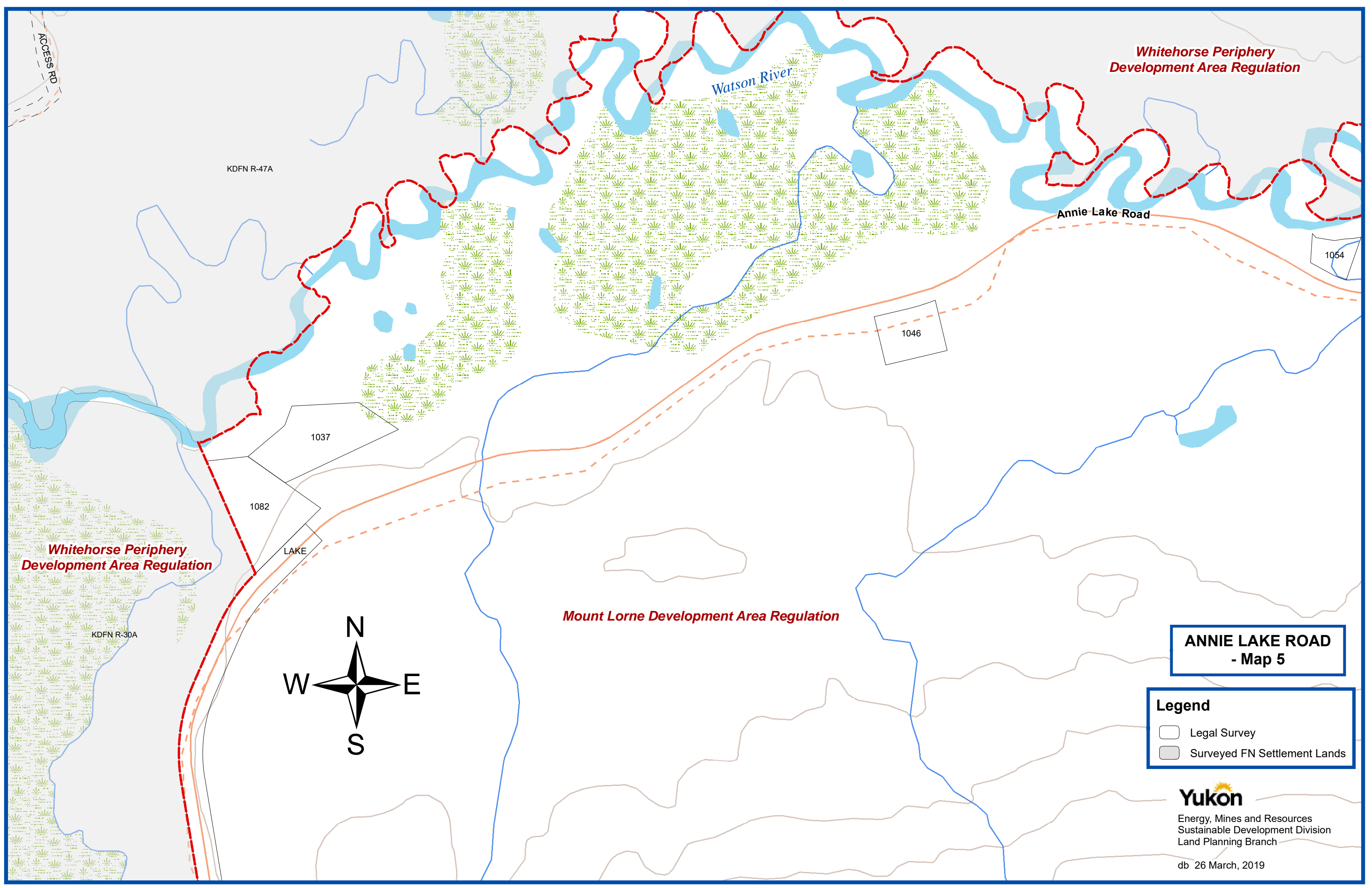
**Annie Lake Road**

1054

1102-2

1102-1





**Whitehorse Periphery  
Development Area Regulation**

Watson River

KDFN R-47A

Annie Lake Road

1054

1046

1037

1082



LAKE


**Whitehorse Periphery  
Development Area Regulation**

KDFN R-30A

**Mount Lorne Development Area Regulation**

**ANNIE LAKE ROAD  
- Map 5**

- Legend**
-  Legal Survey
  -  Surveyed FN Settlement Lands






**Yukon**  
Energy, Mines and Resources  
Sustainable Development Division  
Land Planning Branch

db 26 March, 2019

**ANNIE LAKE ROAD  
- Map 6**

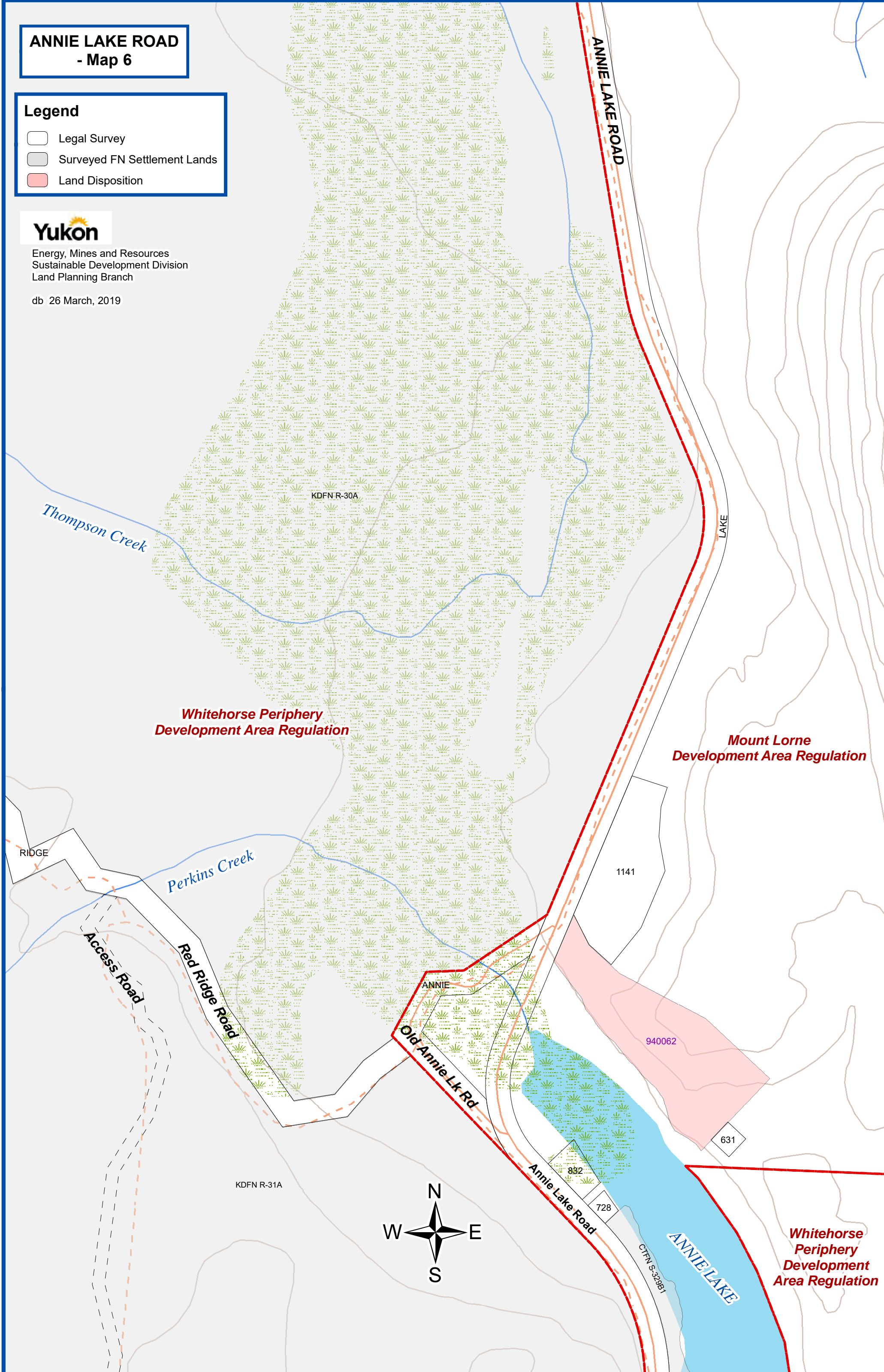
**Legend**

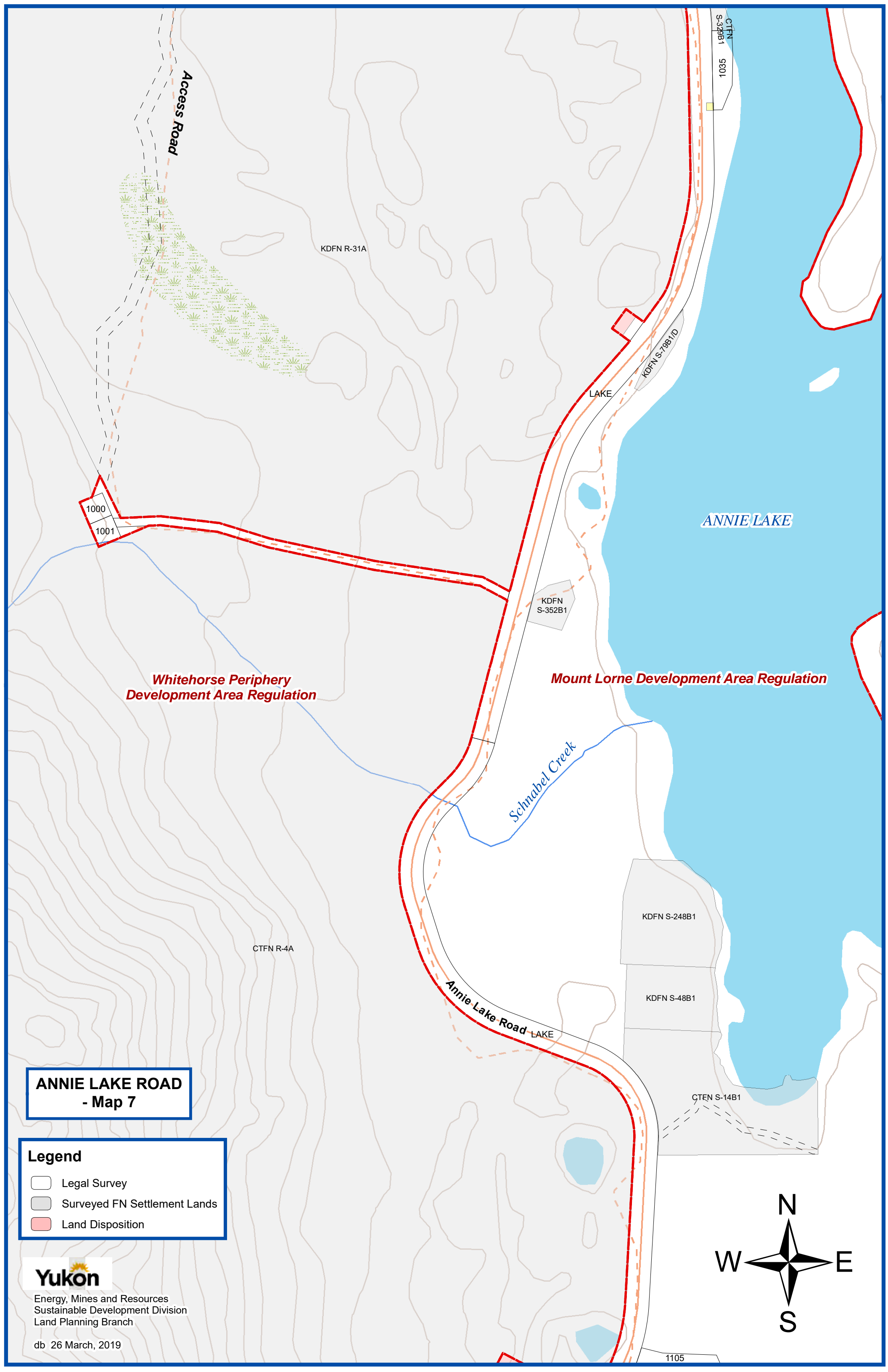
-  Legal Survey
-  Surveyed FN Settlement Lands
-  Land Disposition



Energy, Mines and Resources  
Sustainable Development Division  
Land Planning Branch


db 26 March, 2019





**ANNIE LAKE ROAD  
- Map 7**

- Legend**
- Legal Survey
  - Surveyed FN Settlement Lands
  - Land Disposition



# ANNIE LAKE ROAD - Map 8

**Legend**

- Legal Survey
- Surveyed FN Settlement Lands
- Land Disposition

**Yukon**  
Energy, Mines and Resources  
Sustainable Development Division  
Land Planning Branch  
db 26 March, 2019

