

**DAWSON CITY  
- Map 1**

**Legend**

-  Legal Survey
-  Surveyed FN Settlement Lands
-  Protected Area
-  Land Disposition

**Yukon**  
Energy, Mines and Resources  
Sustainable Development Division  
Land Planning Branch

db 25 March, 2019

Tr'o-Ju-Wech'in  
Heritage Site  
TH S-211B/D  
TH S-211B/D


HWY  
Km714  
Klondike Highway

Mary McLeod Road

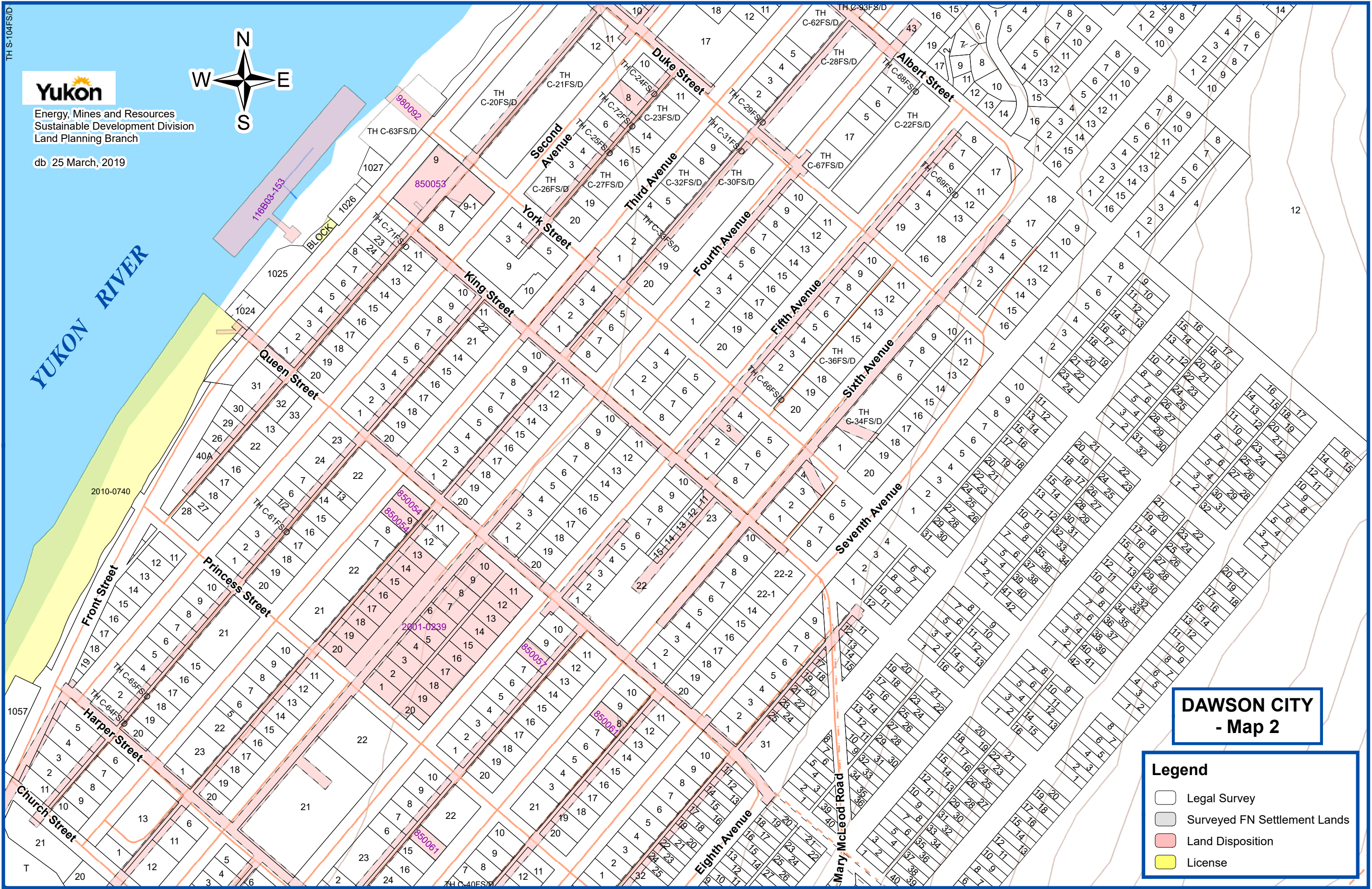
TH S-104FS/D



db 25 March, 2019



YUKON RIVER



### DAWSON CITY - Map 2

**Legend**

- Legal Survey
- Surveyed FN Settlement Lands
- Land Disposition
- License

T

12

116B03-153

850053

850054

850054

2001-0239

850057

850061

850067

1057

T

TH C-40FS/D

Mary McLeod Road

Seventh Avenue

Sixth Avenue

Fifth Avenue

Fourth Avenue

Third Avenue

York Street

King Street

Queen Street

Princess Street

Front Street

Harper Street

Church Street

Front Street

Princess Street

Harper Street

Church Street

Queen Street

Princess Street

Front Street

Harper Street

King Street

Queen Street

Princess Street

Front Street

York Street

King Street

Queen Street

Princess Street

Third Avenue

York Street

King Street

Queen Street

Fourth Avenue

Third Avenue

York Street

King Street

Fifth Avenue

Fourth Avenue

Third Avenue

York Street

Sixth Avenue

Fifth Avenue

Fourth Avenue

Third Avenue

Seventh Avenue

Sixth Avenue

Fifth Avenue

Fourth Avenue

Eighth Avenue

Seventh Avenue

Sixth Avenue

Fifth Avenue

Albert Street

Eighth Avenue

Seventh Avenue

Sixth Avenue

Mary McLeod Road

Eighth Avenue

Seventh Avenue

Sixth Avenue

Albert Street

Mary McLeod Road

Eighth Avenue

Seventh Avenue

Albert Street

Mary McLeod Road

Eighth Avenue

Seventh Avenue

Albert Street

Mary McLeod Road

Eighth Avenue

Seventh Avenue

Albert Street

Mary McLeod Road

Eighth Avenue

Seventh Avenue

Albert Street

Mary McLeod Road

Eighth Avenue

Seventh Avenue

Albert Street

Mary McLeod Road

Eighth Avenue

Seventh Avenue

14

13

12

11

10

9

8

7

6

5

4

3

2

1

1

2

3

4

5

6

7

8

9

10

11

12

13

14

15

16

17

18

19

20

21

22

23

24

25

26

27

28

29

30

31

32

33

34

35

36

37

38

39

40

41

42

43

44

45

46

47

48

49

50

51

52

53

54

55

56

57

58

59

60

61

62

63

64

65

66

67

68

69

70

71

72

73

74

75

76

77

78

79

80

81

82

83

84

85

86

87

88

89

90

91

92

93

94

95

96

97

98

99

100

101

102

103

104

105

106

107

108

109

110

111

112

113

114

115

116

117

118

119

120

121

122

123

124

125

126

127

128

129

130

131

132

133

134

135

136

137

138

139

140

141

142

143

144

145

146

147

148

149

150

151

152

153

154

155

156

157

158

159

160

161

162

163

164

165

166

167

168

169

170

171

172

173

174

175

176

177

178

179

180

181

182

183

184

185

186

187

188

189

190

191

192

193

194

195

196

197

198

199

200

201

202

203

204

205

206


207

# DAWSON CITY - Map 3



Energy, Mines and Resources  
Sustainable Development Division  
Land Planning Branch

db 25 March, 2019



### Legend

- Legal Survey
- Surveyed FN Settlement Lands
- Land Disposition

