

South KLONDIKE HIGHWAY Map Series Index

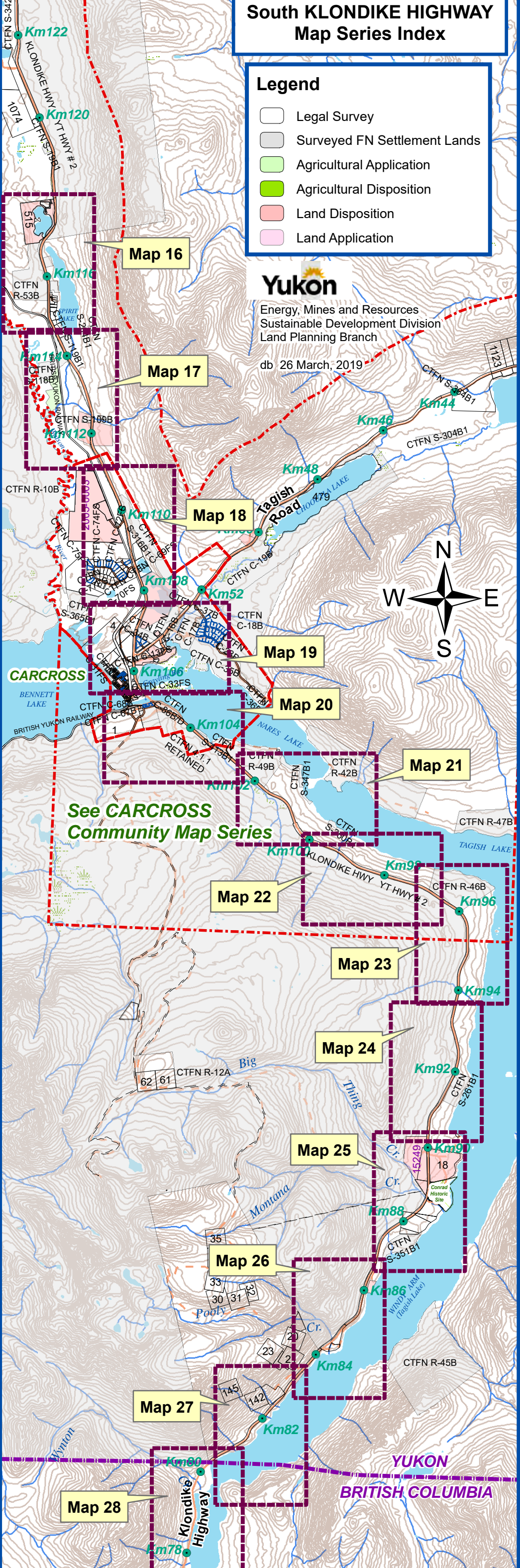
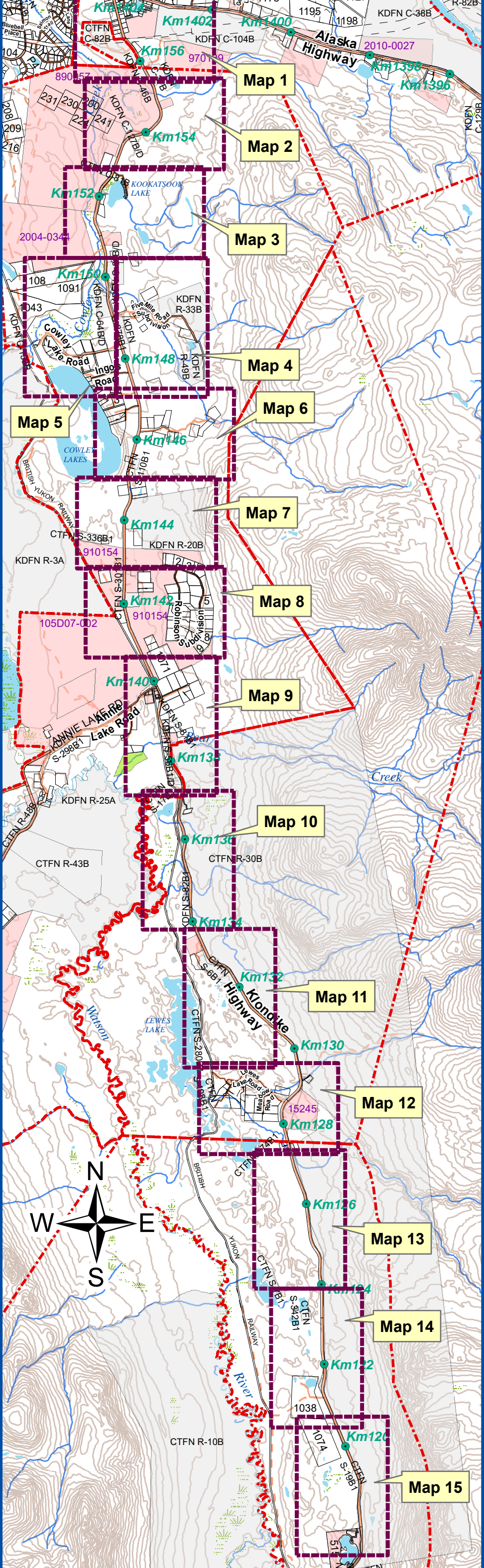
Legend

-  Legal Survey
-  Surveyed FN Settlement Lands
-  Agricultural Application
-  Agricultural Disposition
-  Land Disposition
-  Land Application

Yukon

Energy, Mines and Resources
Sustainable Development Division
Land Planning Branch

db 26 March, 2019



KDFN C-46B

KDFN C-37B

TKC C-60B

SNAIL LAKE

860044

Mount Lorne Development Area Regulation

890057

KDFN C-127B/D

880154

Km154

HWY

Klondike Highway

Cowley Creek

230

200

224





241


1027

CTFN C-81B

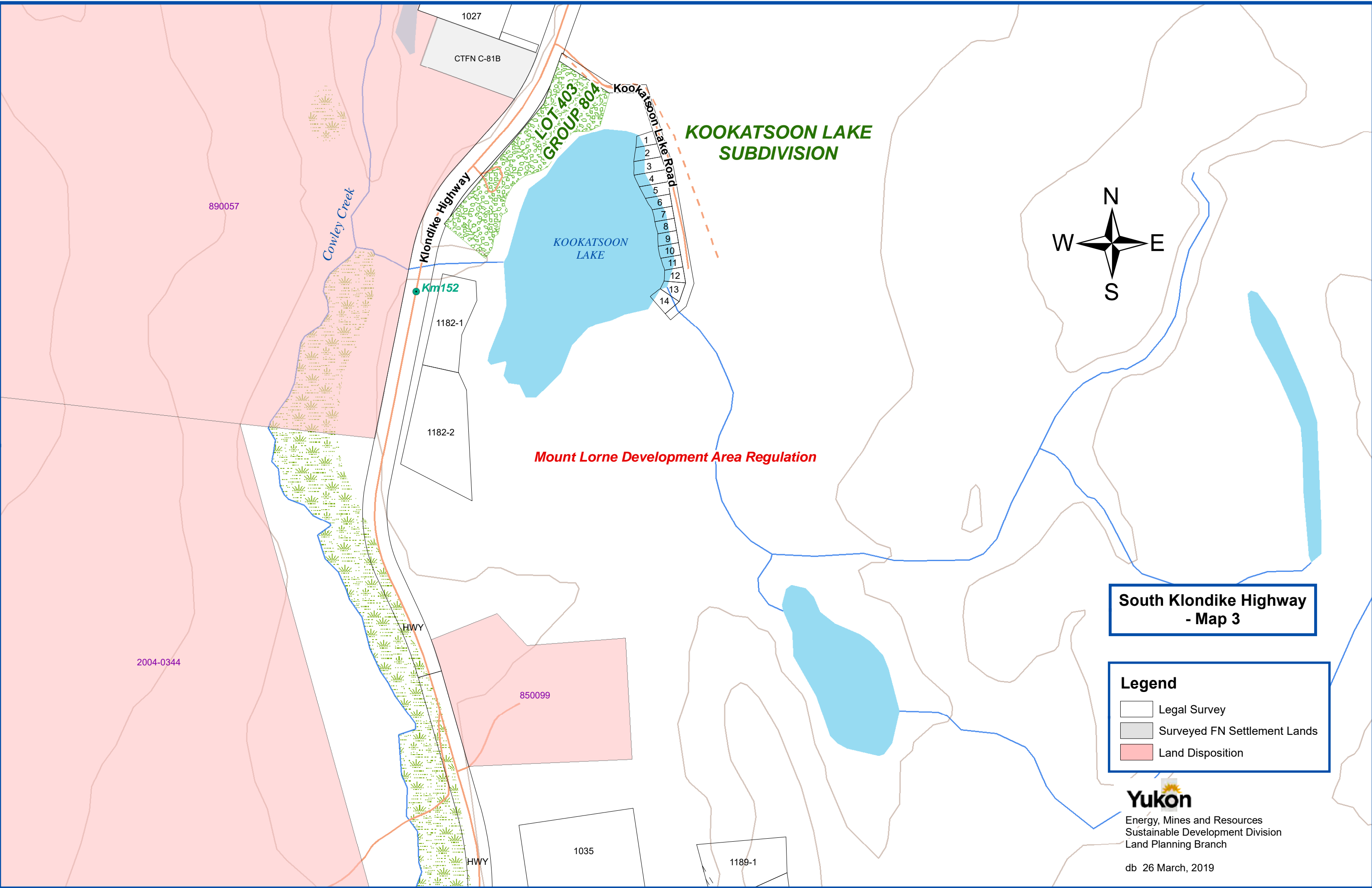
South Klondike Highway - Map 2

Legend

-  Legal Survey
-  Surveyed FN Settlement Lands
-  Land Disposition
-  License



Energy, Mines and Resources
Sustainable Development Division
Land Planning Branch



890057

1027

CTFN C-81B

LOT 403
GROUP 804

**KOOKATSOON LAKE
SUBDIVISION**

KOOKATSOON
LAKE

1
2
3
4
5
6
7
8
9
10
11
12
13
14

Klondike Highway

Kookatsoon Lake Road

Cowley Creek

Km152

1182-1

1182-2

Mount Lorne Development Area Regulation


HWY

850099

2004-0344

1035

1189-1



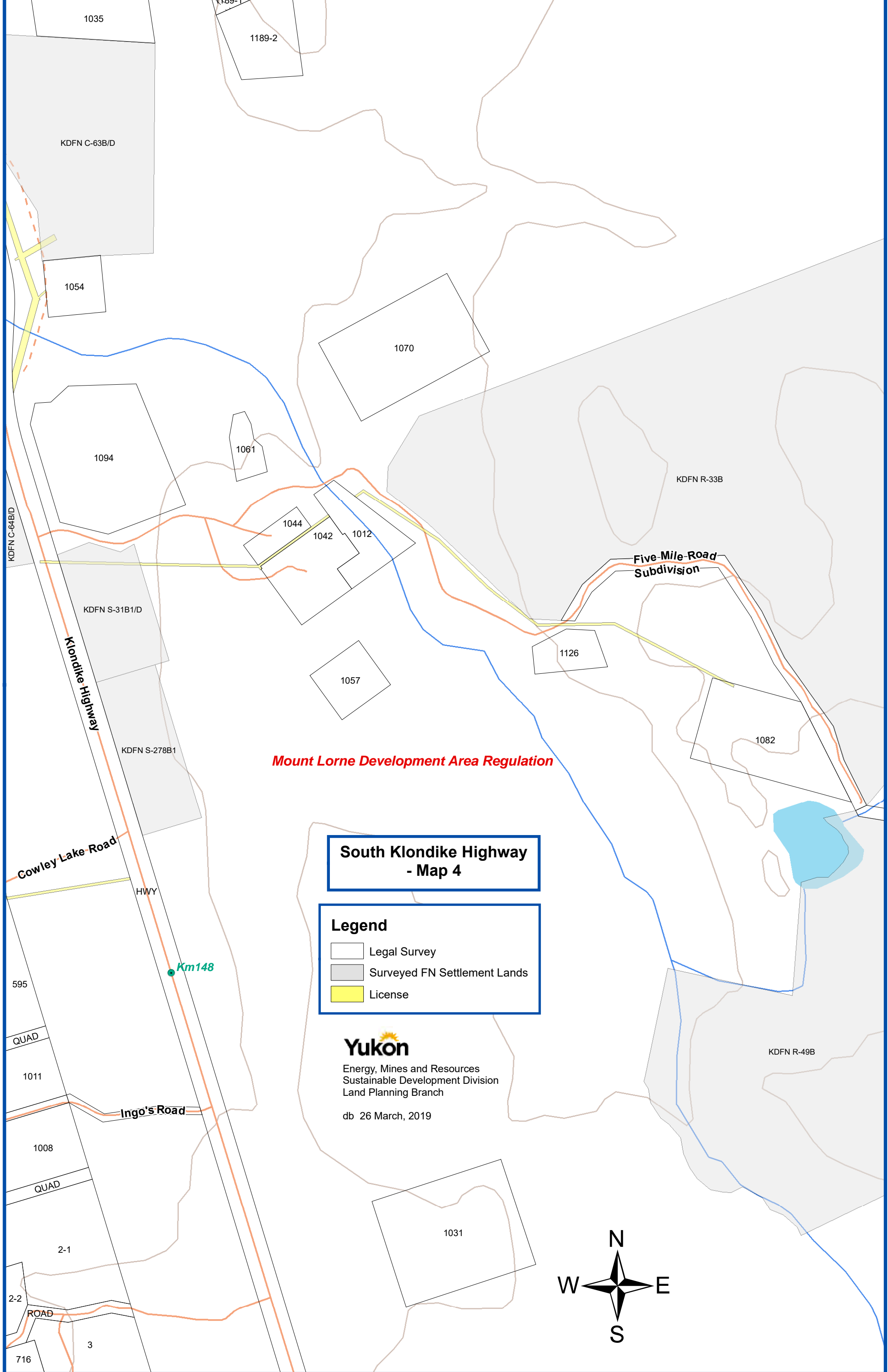
**South Klondike Highway
- Map 3**

Legend

- Legal Survey
- Surveyed FN Settlement Lands
- Land Disposition

Yukon
Energy, Mines and Resources
Sustainable Development Division
Land Planning Branch

db 26 March, 2019




Mount Lorne Development Area Regulation

South Klondike Highway - Map 4

Legend

- Legal Survey
- Surveyed FN Settlement Lands
- License

Yukon
Energy, Mines and Resources
Sustainable Development Division
Land Planning Branch
db 26 March, 2019



2004-0344





1132

QUAD

1108

South Klondike Highway - Map 5

Legend


-  Legal Survey
-  Surveyed FN Settlement Lands
-  Land Disposition
-  License



Energy, Mines and Resources
Sustainable Development Division
Land Planning Branch

db 26 March, 2019

Mount Lorne Development Area Regulation



1043

Cowley

Creek

KDFN C-133B

1118

1117

1069

1068-2

1068-1

1086

1119

1083

Cowley Lake Road

1088

722

1072-2

1073

1072-1

595

QUAD

1011

COWLEY LAKE SUBDIVISION

1009

Ingo's Road

1008

KDFN R-3A

QUAD

COWLEY LAKES

2-1

**Whitehorse Periphery
Development Area Regulation**

2-2

ROAD

715

716

717

718

719

720

721

722

723

724

725

726

727

728

729

730

731

732

733

734

735

736

737

738

739

740

741

742

743

744

745

746

747

748

749

750

751

752

753

754

755

756

757

758

759

760

761

762

763

764

765

766

767

768

769

770

771

772

773

774

775

776

777

778

779

780

781

782

783

784

785

786

787

788

789

790

791

792

793

794

795

796

797

798

799

800

801

802

803

804

805

806

807

808

809

810

811

812

813

814

815

816

817

818

819

820

821

822

823

824

825

826

827

828

829

830

831

832

833

834

835

836

837

838

839

840

841

842

843

844

845

846

847

848

849

850

851

852

853

854

855

856

857

858

859

860

861

862

863

864

865

866

867

868

869

870

871

872

873

874

875

876

877

878

879

880

881

882

883

884

885

886

887

888

889

890

891

892

893

894

895

896

897

898

899

900

901

902

903

904

905

906

907

908

909

910

911

912

913

914

915

916

917

918

919

920

921

922

923

924

925

926

927

928

929

930

931

932

933

934

935

936

937

938

939

940

941

942

943

944

945

946

947

948

949

950

951

952

953

954

955

956

957

958

959

960

961

962

963

964

965

966

967

968

969

970

971

972

973

974

975

976

977

978

979

980

981

982

983

984

985

986

987

988

989

990

991

992

993

994


995

996

997

998

**COWLEY LAKE
SUBDIVISION**



Mount Lorne Development Area Regulation

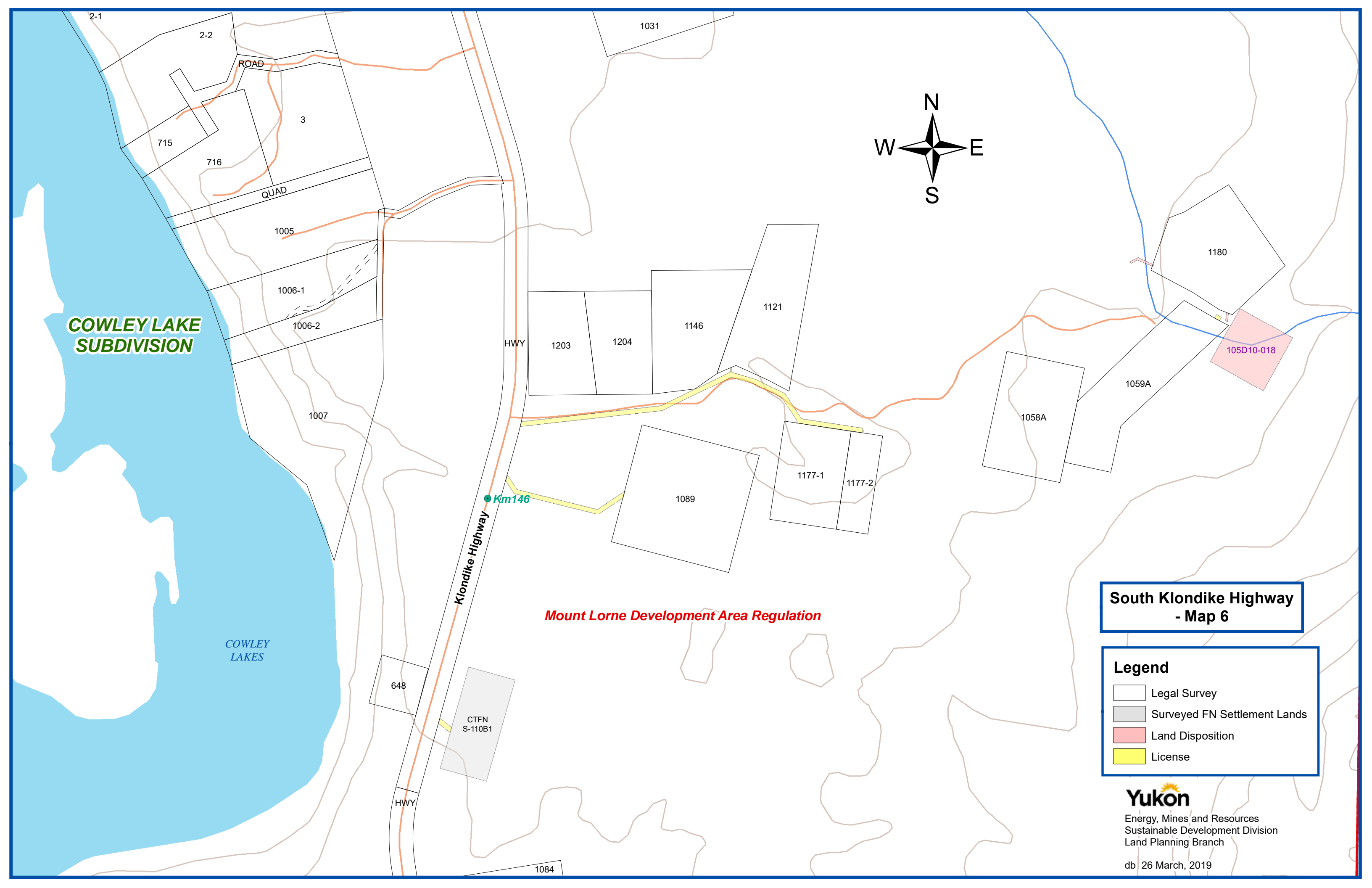
**South Klondike Highway
- Map 6**

Legend


- Legal Survey
- Surveyed FN Settlement Lands
- Land Disposition
- License

Yukon
Energy, Mines and Resources
Sustainable Development Division
Land Planning Branch

db 26 March, 2019






COWLEY LAKES



**South Klondike Highway
- Map 7**

Legend

-  Legal Survey
-  Surveyed FN Settlement Lands
-  Land Disposition



Energy, Mines and Resources
Sustainable Development Division
Land Planning Branch

db 26 March, 2019

Mount Lorne Development Area Regulation

Km144

KDFN R-20B

CTFN S-336B1

1048

1085

910154

770004

ROBINSON SUBDIVISION

1-1

1-2

2

3

4-1

4-2

Robinson Subdivision

910154

BRITISH COLUMBIA RAILWAY R/W
Whitewater Periphery
Development Area Regulation

KDFN R-3A

910154

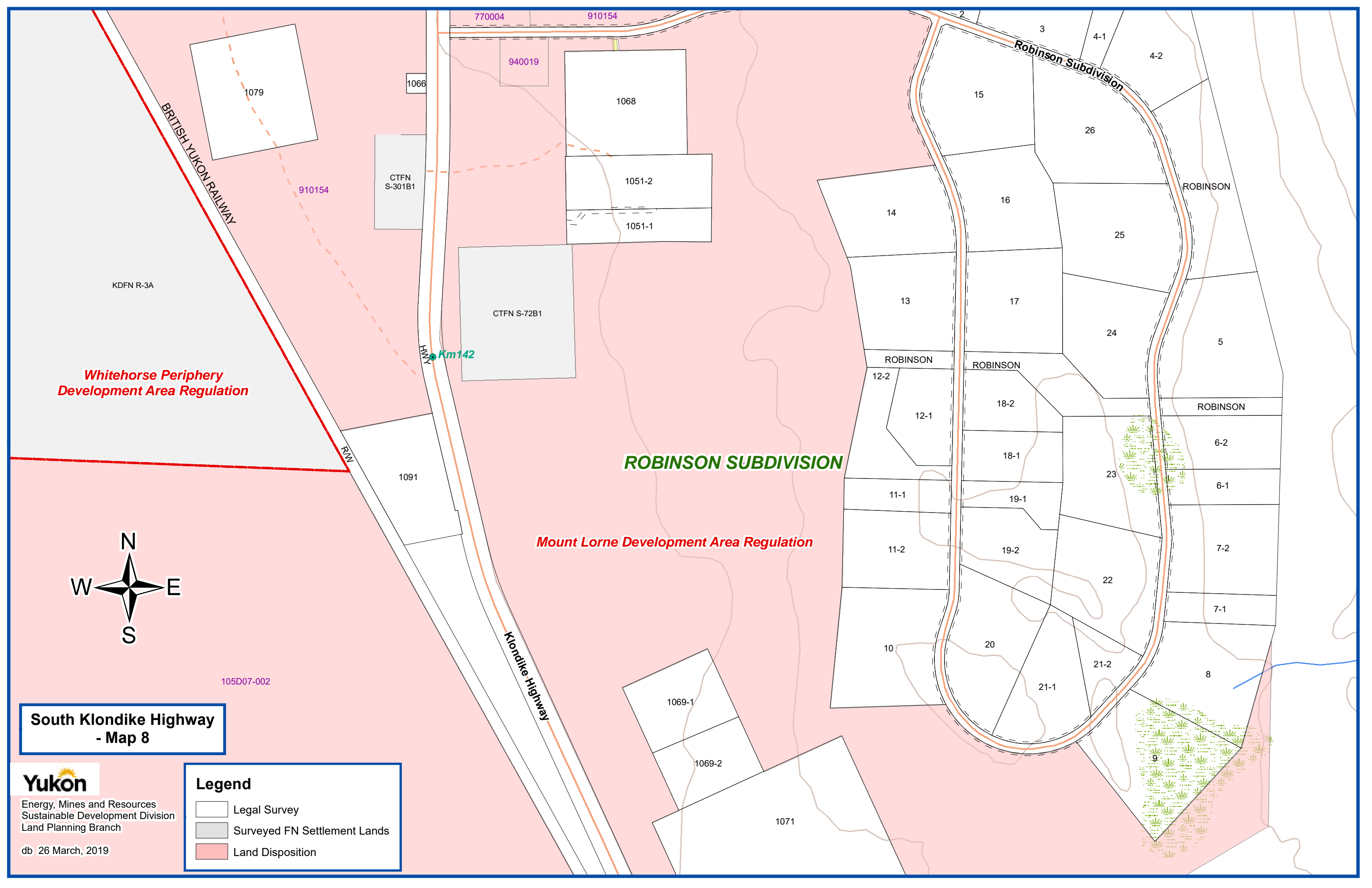
1134

1084

1056-1

1056-2

Klondike Highway
HWY



**Whitehorse Periphery
Development Area Regulation**

ROBINSON SUBDIVISION

Mount Lorne Development Area Regulation



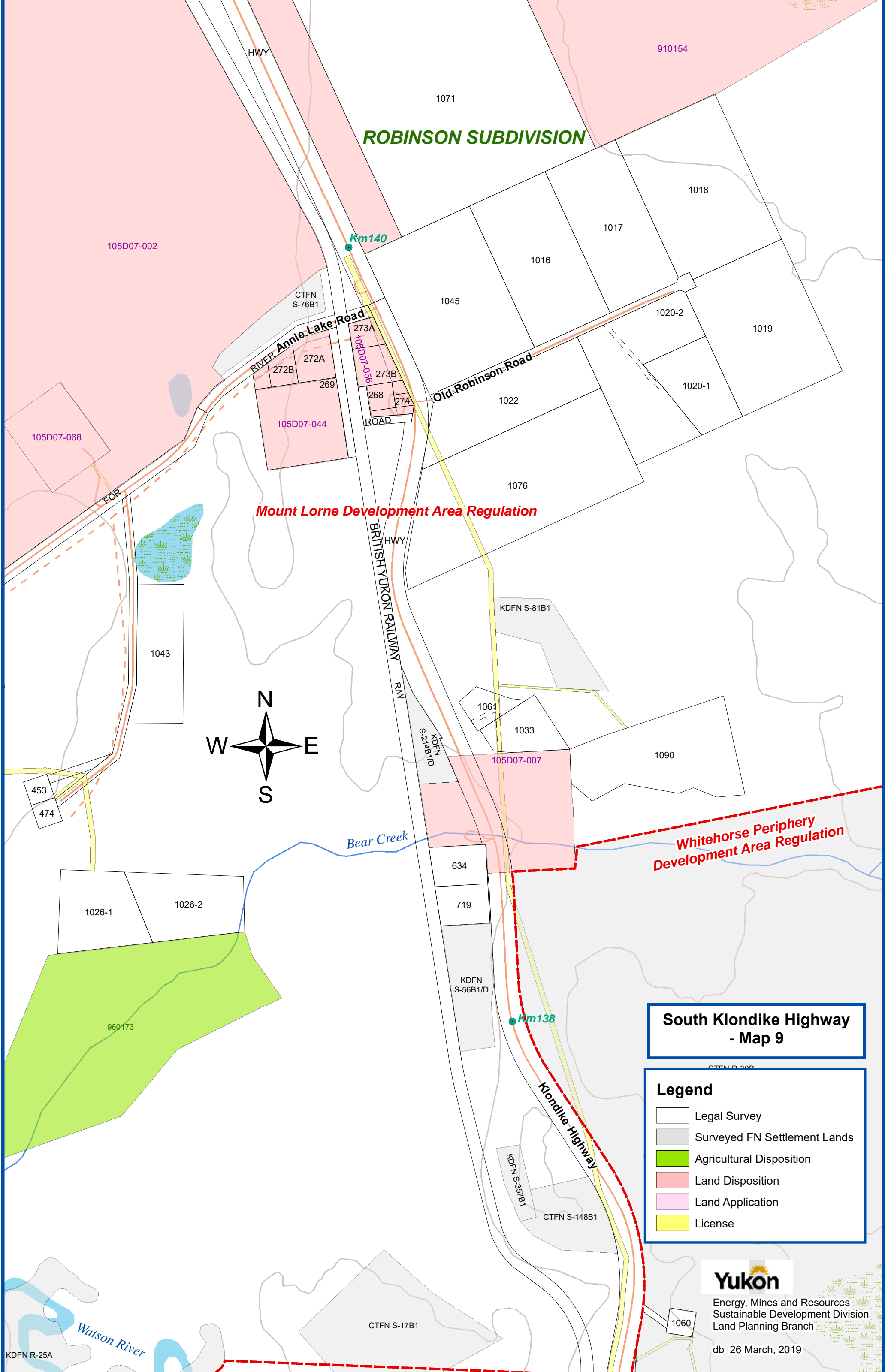
**South Klondike Highway
- Map 8**

Yukon
Energy, Mines and Resources
Sustainable Development Division
Land Planning Branch

db 26 March, 2019

Legend

- Legal Survey
- Surveyed FN Settlement Lands
- Land Disposition



ROBINSON SUBDIVISION


Mount Lorne Development Area Regulation

Whitehorse Periphery Development Area Regulation

South Klondike Highway - Map 9

Legend

- Legal Survey
- Surveyed FN Settlement Lands
- Agricultural Disposition
- Land Disposition
- Land Application
- License



Mount Lorne Development Area Regulation

CTFN S-17B1

KDFN R-25A

Watson River

1055

1060

Klondike Highway

Whitehorse Periphery Development Area Regulation

Km136

CTFN R-30B




BRITISH YUKON RAILWAY


HWY

KDFN S-82B1

South Klondike Highway - Map 10

Legend

-  Legal Survey
-  Surveyed FN Settlement Lands
-  License



Km134



Energy, Mines and Resources
Sustainable Development Division
Land Planning Branch

db 26 March, 2019

15244

1023A

CTFN S-6B1

CTFN R-30B

Km132

RM

BRITISH YUKON RAILWAY





LEWES LAKE


CTFN S-280B1

Whitehorse Periphery Development Area Regulation

**South Klondike Highway
- Map 11**

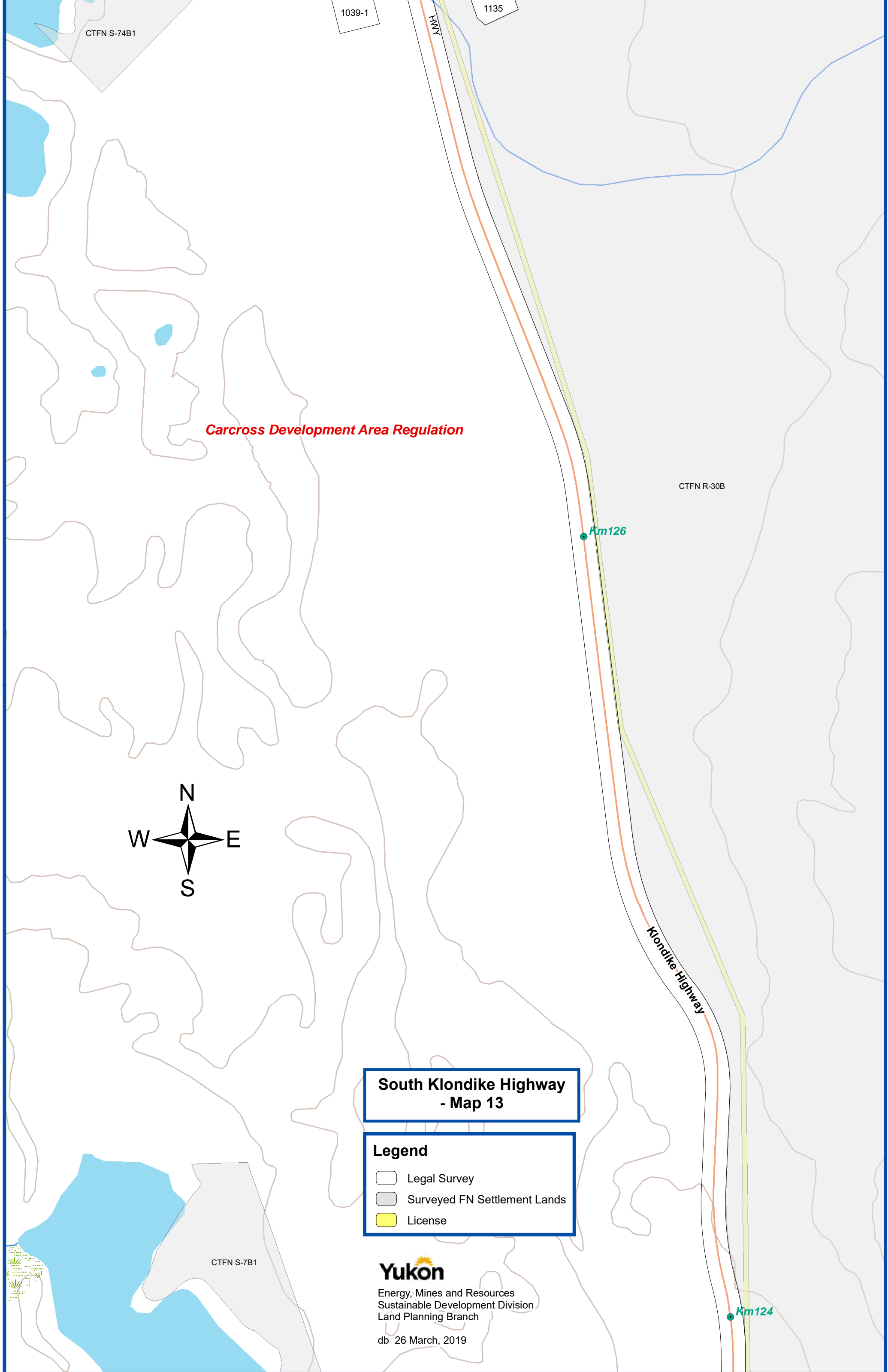
Legend

-  Legal Survey
-  Surveyed FN Settlement Lands
-  Land Disposition
-  License



Energy, Mines and Resources
Sustainable Development Division
Land Planning Branch

db 26 March, 2019



CTFN S-74B1


1039-1

1135

Carcross Development Area Regulation

CTFN R-30B




Km126



Klondike Highway

**South Klondike Highway
- Map 13**

Legend

-  Legal Survey
-  Surveyed FN Settlement Lands
-  License

CTFN S-7B1

Yukon
 Energy, Mines and Resources
 Sustainable Development Division
 Land Planning Branch

Km124

db 26 March, 2019

CTFN S-7B1

1058

CTFN S-342B1




HWY

Carcross Development Area Regulation

CTFN R-30B

**South Klondike Highway
- Map 14**

Legend

-  Legal Survey
-  Surveyed FN Settlement Lands
-  License

Yukon


Energy, Mines and Resources
Sustainable Development Division
Land Planning Branch

db 26 March, 2019

Km122

Klondike Highway

HWY



Hootalinqua Ranch Road

1038

1074

CTFN R-106

RW

1038

1074


Km120

HWY

Klondike Highway





CTFN S-19B1

CTFN R-30B



Carcross Development Area Regulation

**South Klondike Highway
- Map 15**

- Legend**
-  Legal Survey
 -  Surveyed FN Settlement Lands
 -  Land Disposition
 -  License



Energy, Mines and Resources
Sustainable Development Division
Land Planning Branch

db 26 March, 2019

105D07-039

521

515

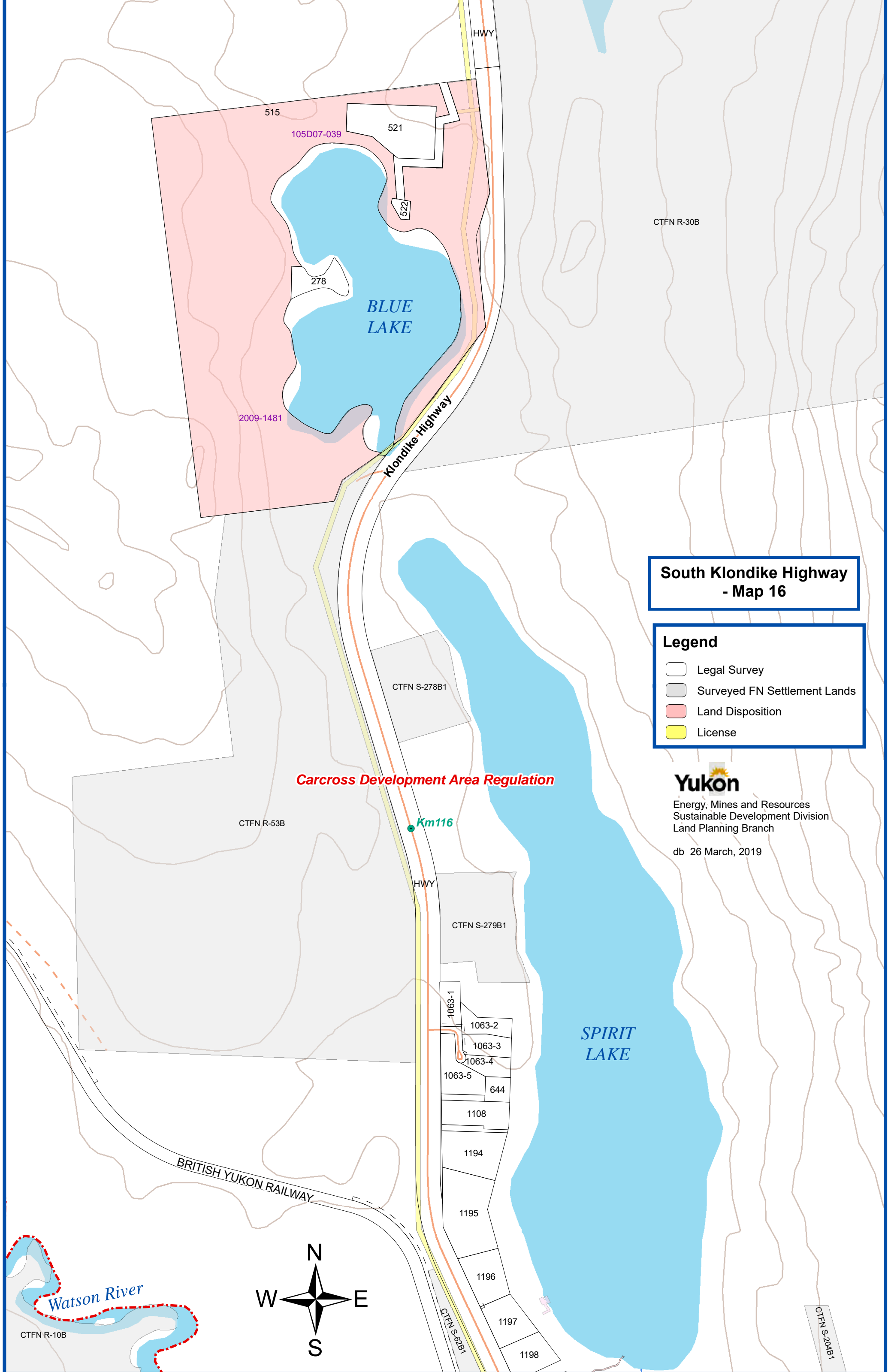
522

HWY

278





2009-1481

**BLUE
LAKE**



**South Klondike Highway
- Map 16**


Legend

-  Legal Survey
-  Surveyed FN Settlement Lands
-  Land Disposition
-  License

Yukon
 Energy, Mines and Resources
 Sustainable Development Division
 Land Planning Branch
 db 26 March, 2019

Carcross Development Area Regulation

Km116



Watson River

515
 105D07-039
 521
 522
 278
BLUE LAKE
 2009-1481

Klondike Highway

CTFN S-278B1

CTFN R-53B

HWY

CTFN S-279B1

1063-1
 1063-2
 1063-3
 1063-4
 1063-5
 644
 1108
 1194
 1195
 1196
 1197
 1198

SPIRIT LAKE

BRITISH YUKON RAILWAY


CTFN S-62B1

CTFN S-204B1

CTFN R-30B






CTFN R-10B

SPIRIT LAKE



**South Klondike Highway
- Map 17**

Legend

-  Legal Survey
-  Surveyed FN Settlement Lands
-  Agricultural Application
-  Land Application
-  License



Energy, Mines and Resources
Sustainable Development Division
Land Planning Branch

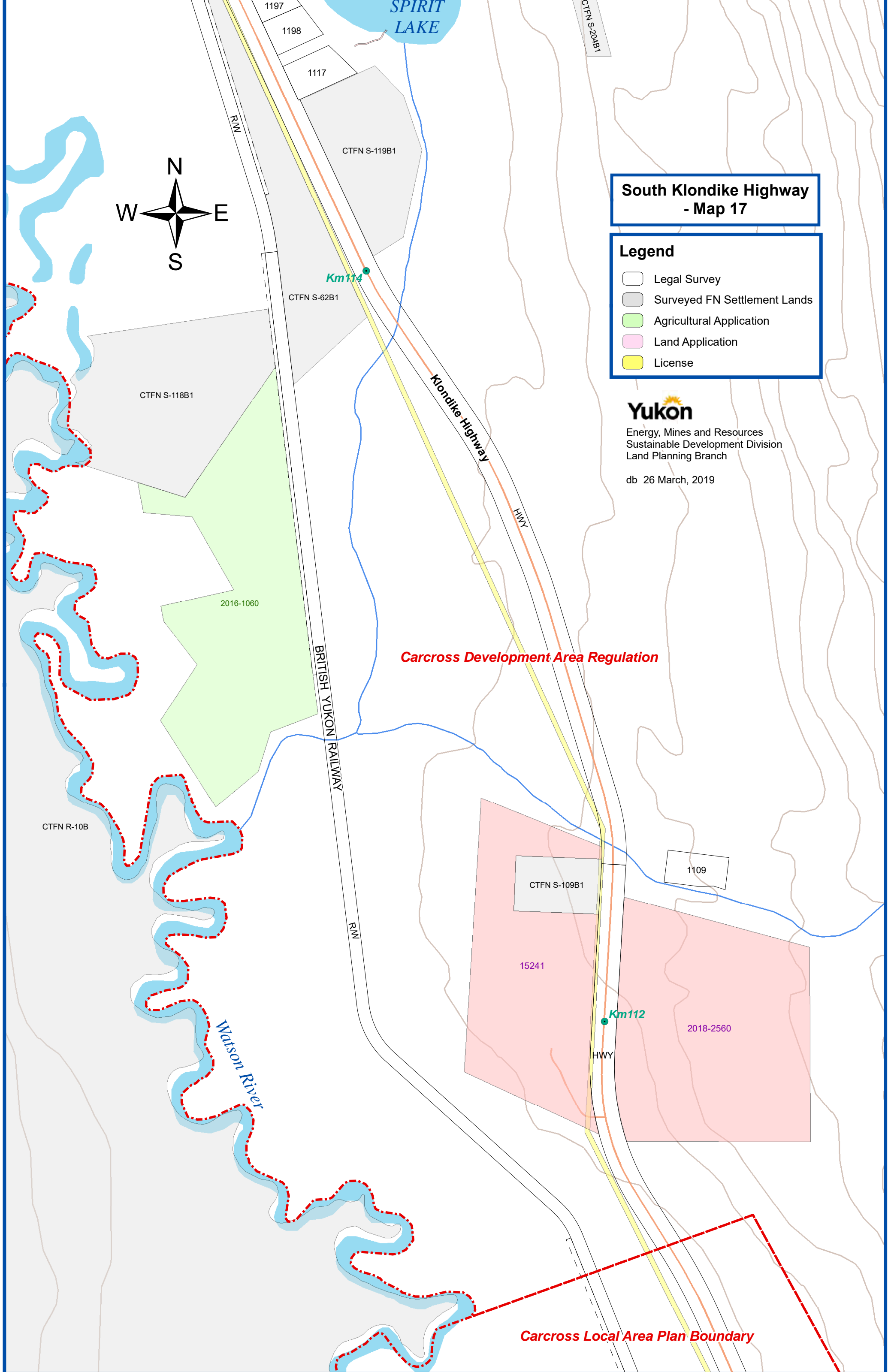
db 26 March, 2019

Km114

Carcross Development Area Regulation





Km112

Carcross Local Area Plan Boundary



South Klondike Highway - Map 18

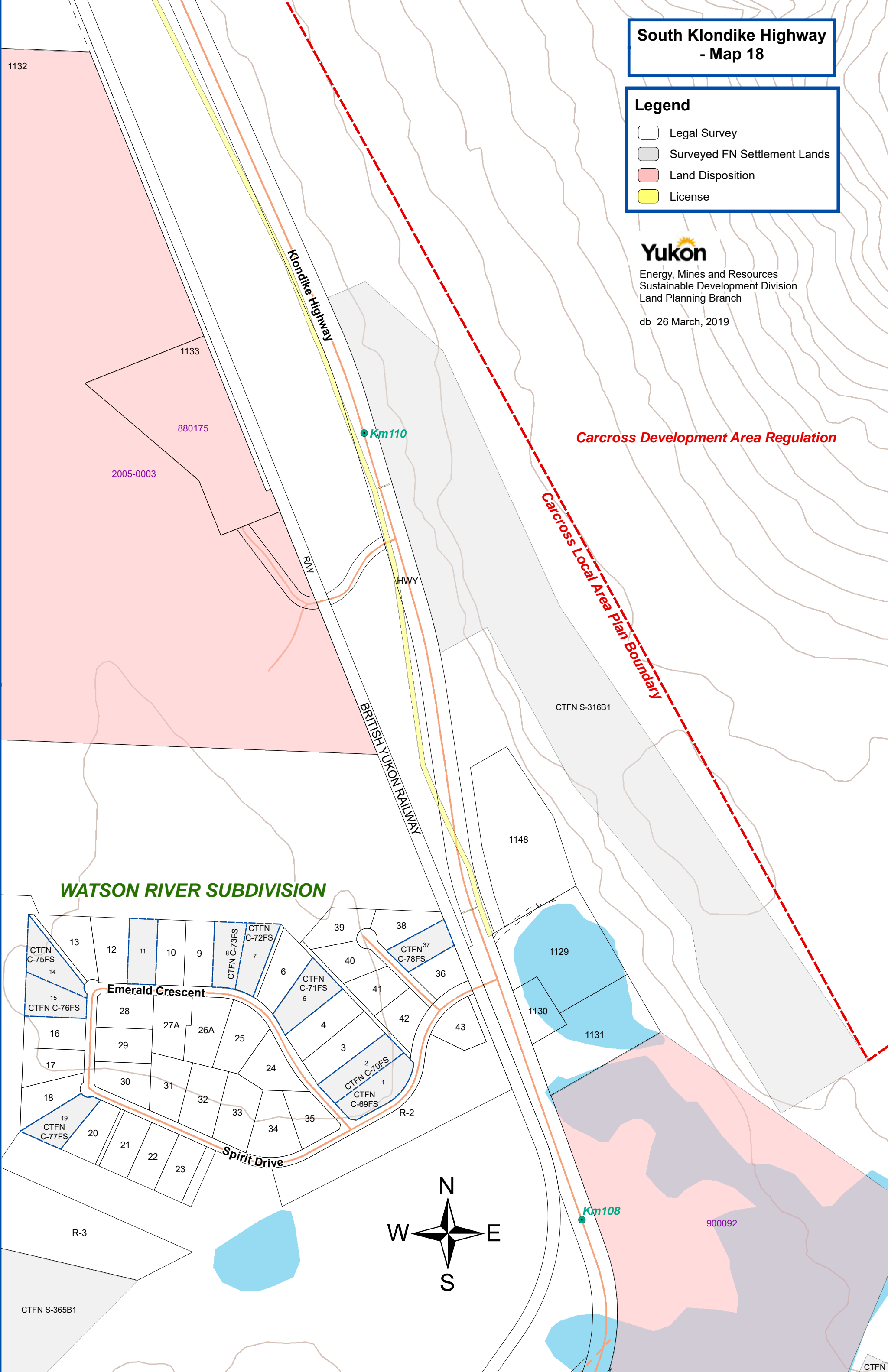
Legend

-  Legal Survey
-  Surveyed FN Settlement Lands
-  Land Disposition
-  License




Energy, Mines and Resources
Sustainable Development Division
Land Planning Branch

db 26 March, 2019



WATSON RIVER SUBDIVISION

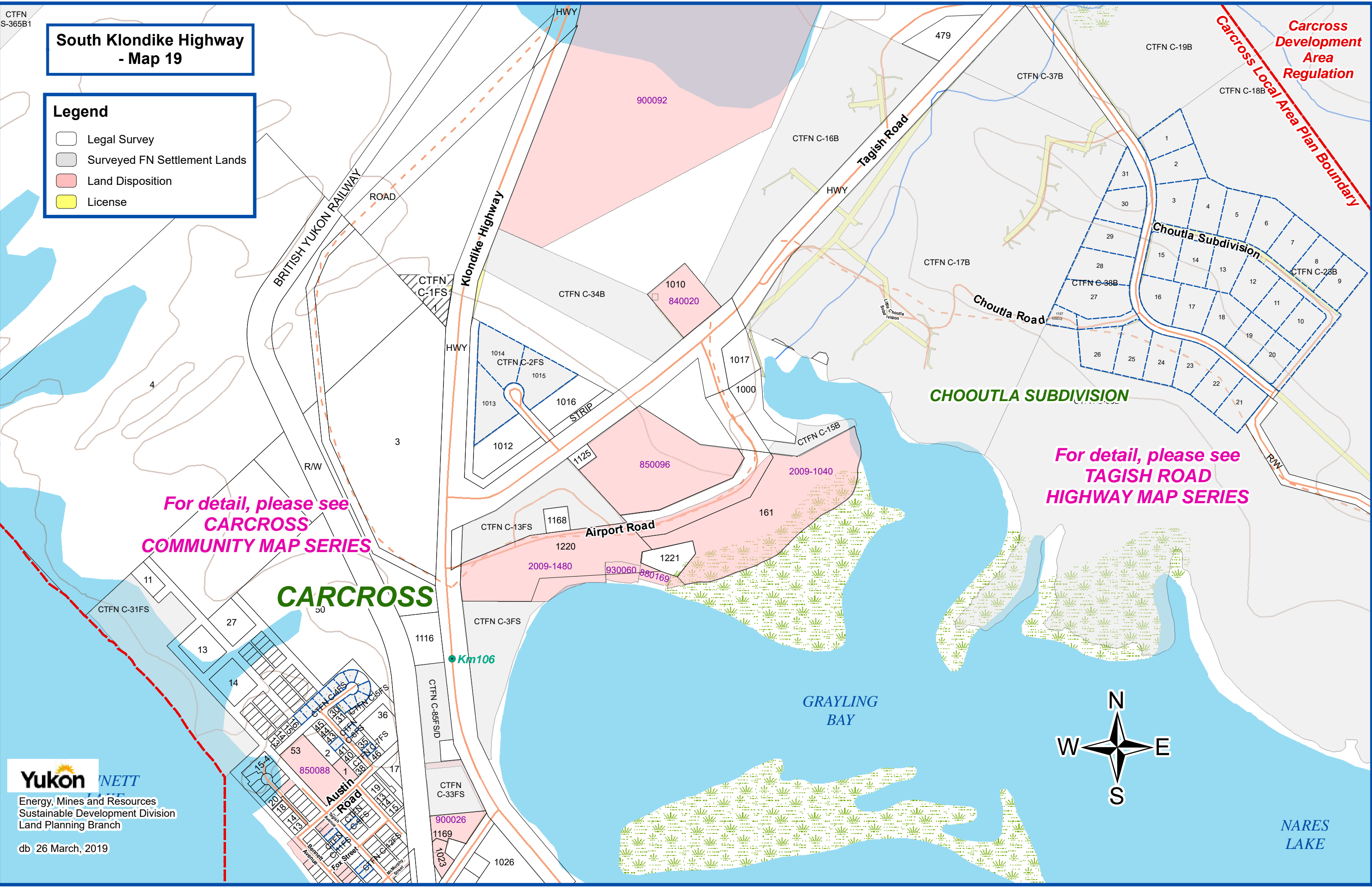


South Klondike Highway - Map 19

Legend


- Legal Survey
- Surveyed FN Settlement Lands
- Land Disposition
- License

Carcross Development Area Regulation
Carcross Local Area Plan Boundary



For detail, please see
**CARCROSS
 COMMUNITY MAP SERIES**

For detail, please see
**TAGISH ROAD
 HIGHWAY MAP SERIES**



CARCROSS


South Klondike Highway - Map 20

Legend

- Legal Survey
- Surveyed FN Settlement Lands
- Land Disposition
- License

Yukon
Energy, Mines and Resources
Sustainable Development Division
Land Planning Branch

db 26 March, 2019



BENNETT LAKE

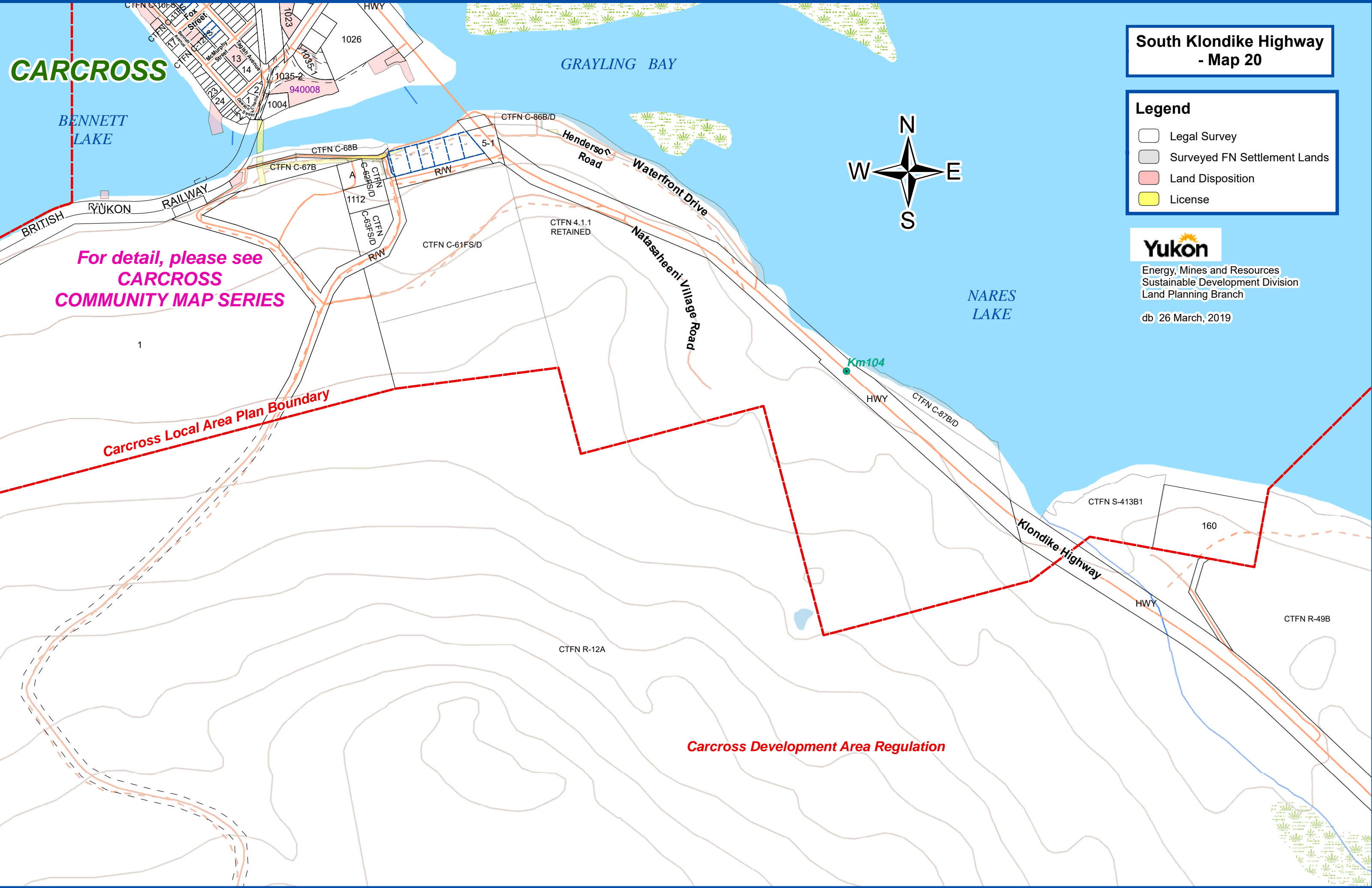
GRAYLING BAY

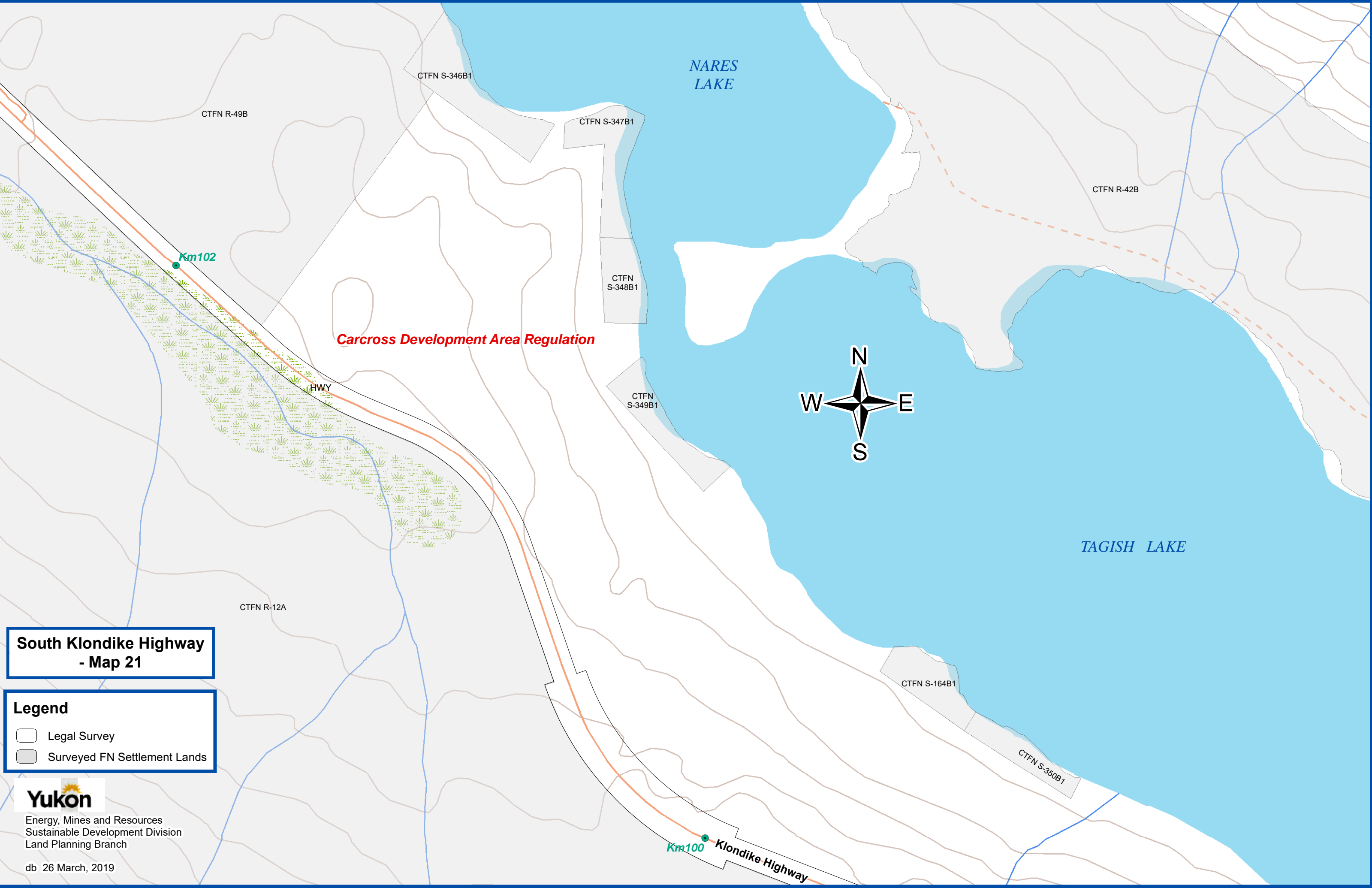
NARES LAKE

For detail, please see
**CARCROSS
COMMUNITY MAP SERIES**



Carcross Local Area Plan Boundary

Carcross Development Area Regulation

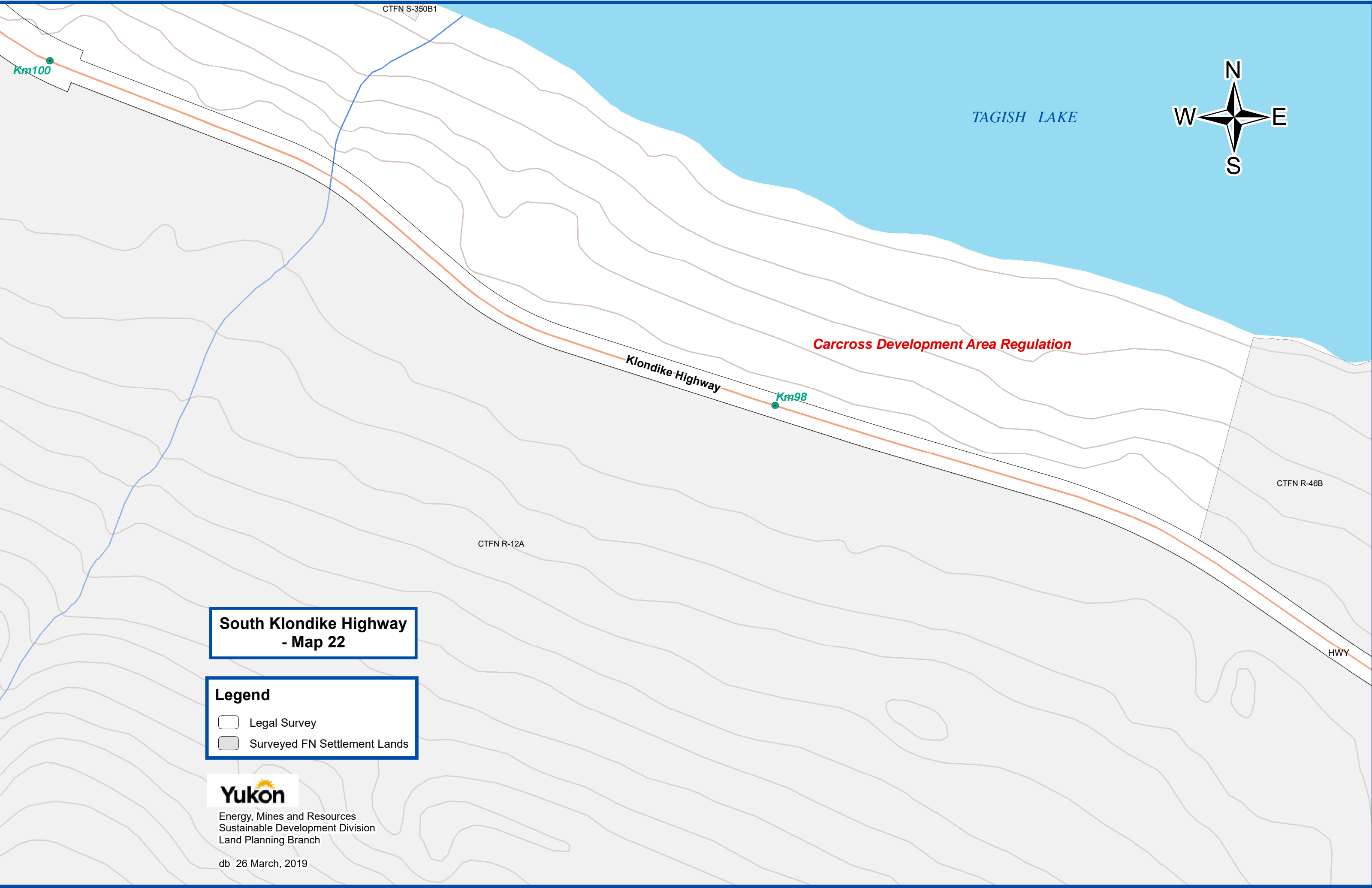




**South Klondike Highway
- Map 21**

- Legend**
-  Legal Survey
 -  Surveyed FN Settlement Lands

Yukon
Energy, Mines and Resources
Sustainable Development Division
Land Planning Branch



Km100

CTFN S-350B1

TAGISH LAKE



Carcross Development Area Regulation

Klondike Highway

Km98

CTFN R-46B

CTFN R-12A

HWY

**South Klondike Highway
- Map 22**

- Legend**
-  Legal Survey
 -  Surveyed FN Settlement Lands



Energy, Mines and Resources
Sustainable Development Division
Land Planning Branch

db 26 March, 2019

TAGISH LAKE

Klondike Highway

CTFN R-46B

HWY



Km96

Carcross Development Area Regulation


CTFN R-12A

**South Klondike Highway
- Map 23**

Legend

-  Legal Survey
-  Surveyed FN Settlement Lands

WINDY ARM
(TAGISH LAKE)



Km94



Energy, Mines and Resources
Sustainable Development Division
Land Planning Branch

db 26 March, 2019

**South Klondike Highway
- Map 24**


- Legend**
- Legal Survey
 - Surveyed FN Settlement Lands
 - Land Disposition

Yukon
Energy, Mines and Resources
Sustainable Development Division
Land Planning Branch
db 26 March, 2019

CTFN R-12A

CTFN S-261B1

HWY
Km92

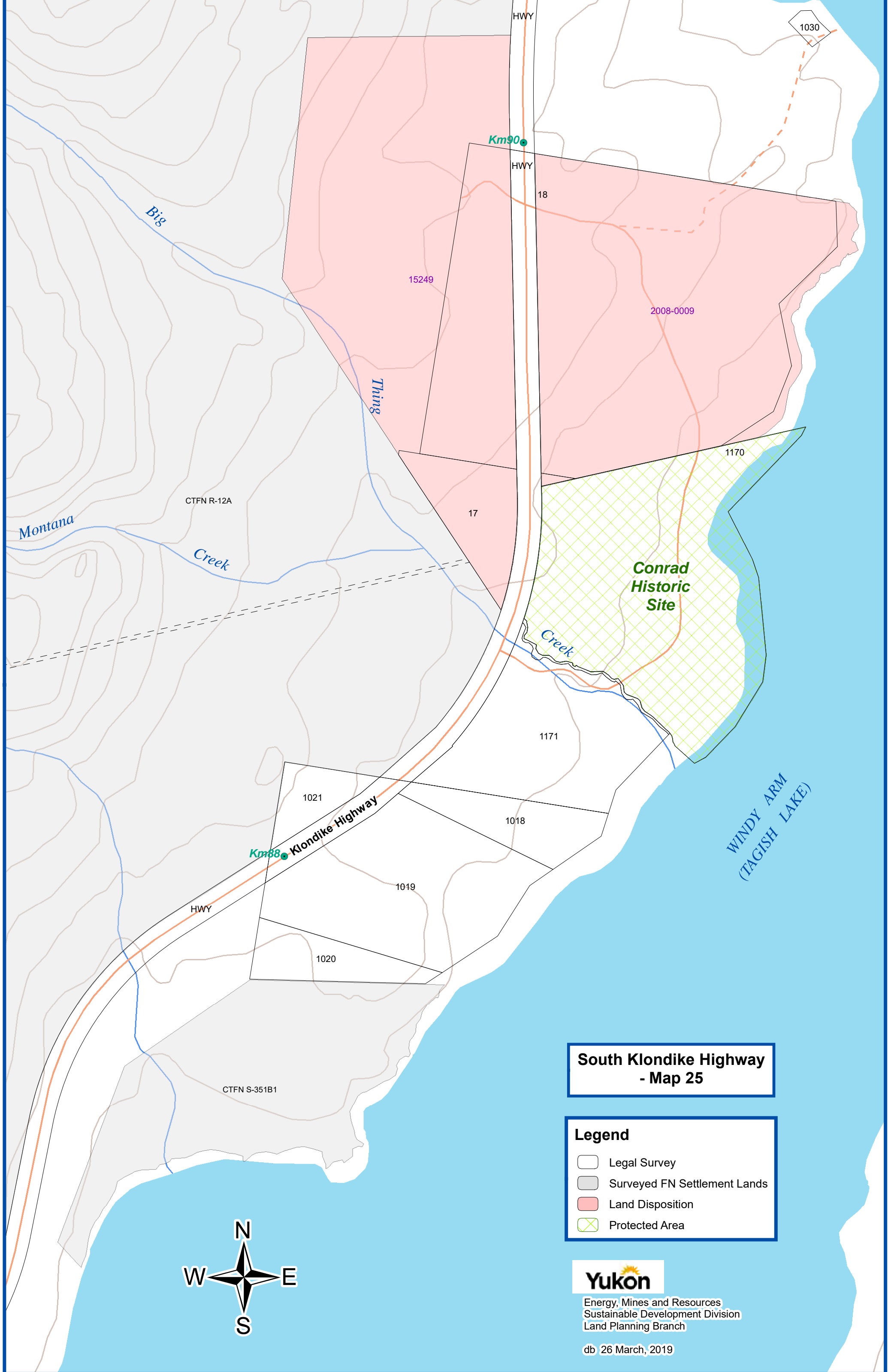


WINDY ARM
(TAGISH LAKE)

15249


1030

Klondike Highway

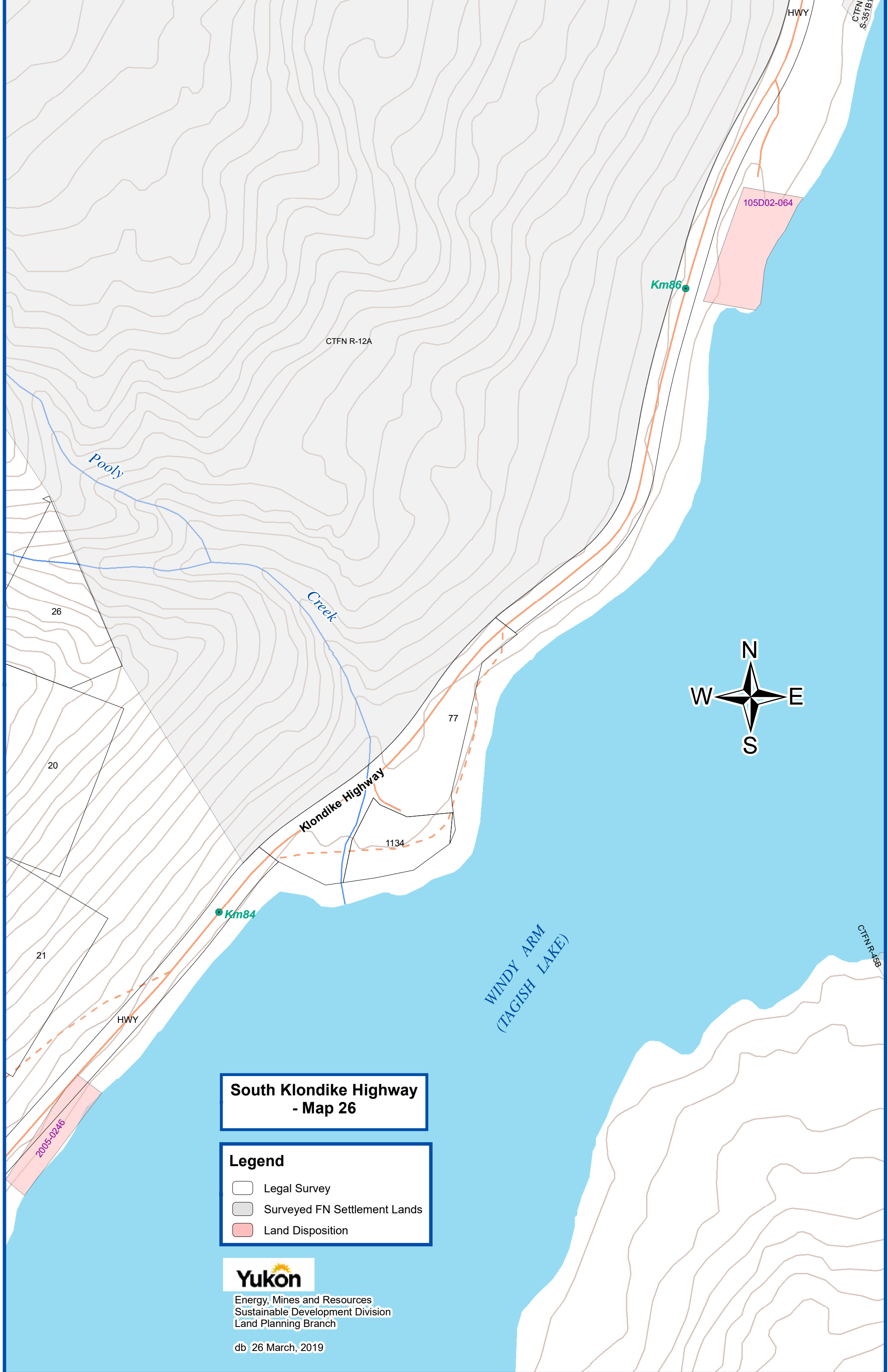


**South Klondike Highway
- Map 25**

- Legend**
-  Legal Survey
 -  Surveyed FN Settlement Lands
 -  Land Disposition
 -  Protected Area



Yukon
 Energy, Mines and Resources
 Sustainable Development Division
 Land Planning Branch

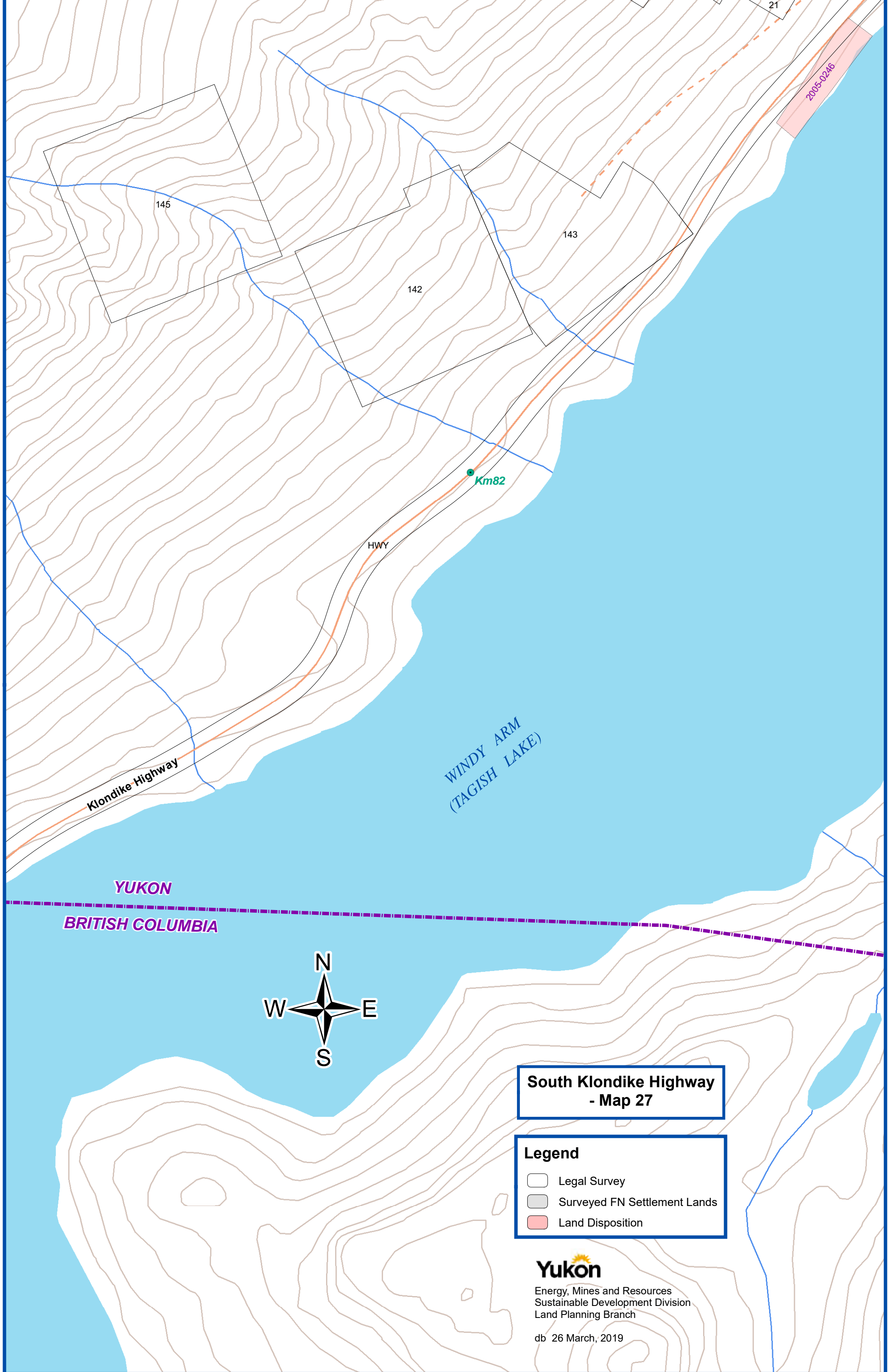


**South Klondike Highway
- Map 26**

- Legend**
-  Legal Survey
 -  Surveyed FN Settlement Lands
 -  Land Disposition

Yukon
 Energy, Mines and Resources
 Sustainable Development Division
 Land Planning Branch

db 26 March, 2019



Klondike Highway

HWY

Km82

WINDY ARM
(TAGISH LAKE)




YUKON

BRITISH COLUMBIA



**South Klondike Highway
- Map 27**

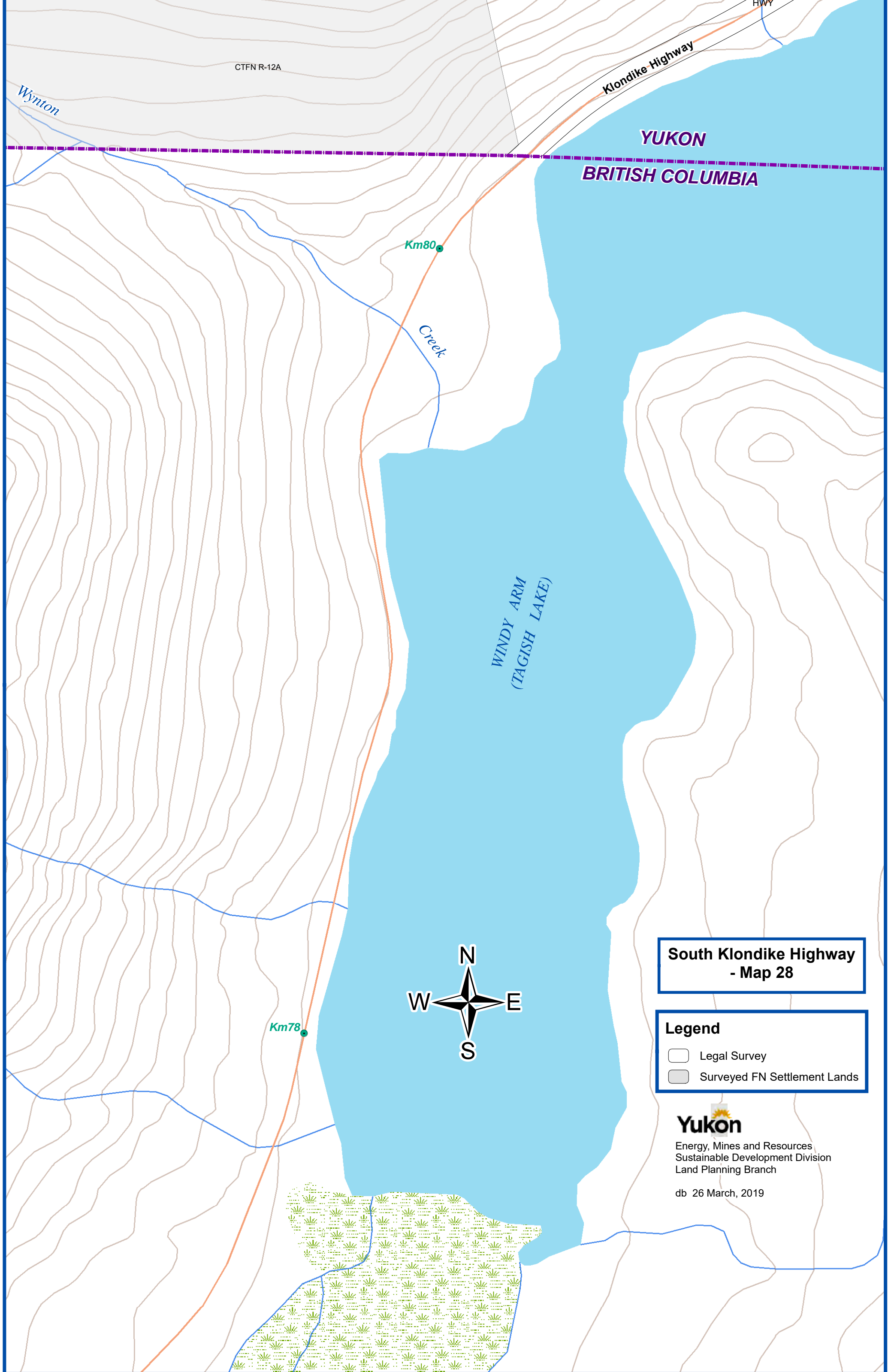
Legend

-  Legal Survey
-  Surveyed FN Settlement Lands
-  Land Disposition



Energy, Mines and Resources
Sustainable Development Division
Land Planning Branch

db 26 March, 2019



CTFN R-12A

Wynton

Klondike Highway

HWY

YUKON


BRITISH COLUMBIA

Km80



Creek

WINDY ARM
(TAGISH LAKE)

Km78



**South Klondike Highway
- Map 28**

- Legend**
-  Legal Survey
 -  Surveyed FN Settlement Lands



Energy, Mines and Resources
Sustainable Development Division
Land Planning Branch

db 26 March, 2019