



**Phase I Environmental Site  
Assessment**

Lot 115, 29969 LTO YT, Ross River, YT

August 4, 2021

Prepared for:

Government of Yukon  
Box 2703  
Whitehorse, Yukon, Y1A 2C6

Prepared by:

Stantec Consulting Ltd.

Project Number: 123221774

### Limitations and Sign-off

This document entitled *Phase I Environmental Site Assessment* was prepared by Stantec Consulting Ltd. (“Stantec”) for the account of Government of Yukon, Site Assessment and Remediation Unit (the “Client”).

This report documents work that was performed in accordance with the scope, schedule and limitations set out in the contract between Stantec and its Client. Stantec does not represent, warrant, or guarantee that this work has uncovered all potential liabilities associated with the identified property, other than those liabilities which are reasonably discoverable based on our contractual scope.

This report provides an evaluation of selected environmental conditions associated with the identified portion of the property that was assessed at the time the work was conducted and is based on information obtained by and/or provided to Stantec at that time. There are no assurances regarding the accuracy and completeness of this information. All information received from the Client or third parties in the preparation of this report has been assumed by Stantec, acting reasonably, to be correct. Stantec assumes no responsibility for any deficiency or inaccuracy in information received from others.

The opinions in this report can only be relied upon as they relate to the condition of the portion of the identified property that was assessed at the time the work was conducted. Activities at the property subsequent to Stantec’s assessment may have significantly altered the property’s condition. Stantec cannot comment on other areas of the property that were not assessed.

Conclusions made within this report consist of Stantec’s professional opinion as of the time of the writing of this report, and are based solely on the scope of work described in the report, the limited data available and the results of the work. They are not a certification of the property’s environmental condition. This report should not be construed as legal advice.

This report has been prepared for the use of the client identified herein pursuant to the terms of, and for the purposes reasonably contemplated within, the contract between Stantec and the Client. Any reliance on this document by any third party is strictly prohibited. The material in it reflects Stantec’s professional judgment in light of the scope, schedule and other limitations stated in the document and in the contract between Stantec and the Client. Stantec makes no representations, warranties or guarantees that the report will be suitable for other purposes; any use which a third party makes of the report is at that party’s own risk, and Stantec assumes no responsibility for losses, damages, liabilities or claims, howsoever arising, from such third party use of this report.

This report is limited by the following:

- Limited person(s) familiar with the Site history were available for interview during this assessment.



## PHASE I ENVIRONMENTAL SITE ASSESSMENT

Prepared by \_\_\_\_\_  
(signature)

**Kim Wiese**, Dipl. Tech.

Reviewed by \_\_\_\_\_  
(signature)

**Matthew Deane**, P.Ag., PMP

Approved by \_\_\_\_\_  
(signature)

**Matthew Redmond**, P.Eng.



### Executive Summary

Stantec Consulting Ltd. (Stantec) conducted a Phase I Environmental Site Assessment (ESA) on the property located at Lot 115, 29969 LTO YT, Ross River, Yukon (YT), herein referred to as the "Site". The Phase I ESA was prepared for the Site Assessment and Remediation Unit (SARU) of the Government of Yukon (YG, the "Client") for due diligence planning at the Site, prior to potential rezoning. The Site consists of approximately 0.6 hectares (1.4 acres) of undeveloped land. The Site is located in Kaska Dena Nation (Ross River and Liard). Surrounding properties are a mix of undeveloped parcels and residential homes. The purpose of the Phase I ESA was to assess if areas of potential environmental concern (APECs) are present at the Site, resulting from past and/or current activities on the Site and surrounding properties.

The Site appears to be vacant and vegetated since at least the late 1960s. No on-site areas of potential environmental concern were identified.

The site visit did not identify any current on-site activities of concern.

The Phase I ESA has revealed the following evidence of potential environmental contamination associated with the Site:

**Off-Site Former Petro Bulk Plant:** A former North 60 Petro Bulk Plant was located at Lot 118, located adjacent east of the Site, from at least the mid-1970s to the mid-1990s. This property is listed in the Contaminated Sites Inventory of the Yukon Government, which indicates that a drilling investigation was conducted on Lot 118 in June 2009 during a Phase II ESA. Available information indicates that reported concentrations of select petroleum hydrocarbon parameters in soil and groundwater samples collected at the property were greater than the applicable standards. No other information was provided on the property. Based on the proximity to the Site and the information provided, this property is considered a potential environmental concern to the Site.

Stantec recommends that a Phase II ESA consisting of the collection of soil and groundwater samples be completed to confirm the presence or absence of contamination associated with the APEC identified above.

No other current or historical operations of potential environmental concern were identified on the Site or the surrounding properties.

The statements made in this Executive Summary are subject to the same limitations included in the Statement of Limitations section at the beginning of this report and are to be read in conjunction with the remainder of this report.



## Table of Contents

<b>EXECUTIVE SUMMARY .....</b>	<b>I</b>
<b>ABBREVIATIONS .....</b>	<b>IV</b>
<b>1.0 GENERAL INFORMATION .....</b>	<b>1</b>
<b>2.0 INTRODUCTION.....</b>	<b>1</b>
2.1 OBJECTIVES.....	1
2.2 SCOPE OF WORK .....	1
2.3 REGULATORY FRAMEWORK .....	2
<b>3.0 SITE CONDITIONS AND PHYSIOGRAPHY.....</b>	<b>3</b>
3.1 SITE DESCRIPTION.....	3
3.2 TITLE SEARCH .....	3
3.3 TOPOGRAPHY AND REGIONAL DRAINAGE.....	4
3.4 ADJACENT WATER RESOURCES .....	4
3.5 SURFICIAL GEOLOGY .....	4
3.6 BEDROCK .....	4
3.7 AQUIFERS AND WATER WELLS.....	4
3.8 LOCAL CLIMATE CONDITIONS .....	5
<b>4.0 HISTORICAL RECORDS REVIEW SEARCH.....</b>	<b>6</b>
4.1 YUKON CONTAMINATED SITES INFORMATION MAP .....	6
4.2 AERIAL PHOTOGRAPHS .....	6
4.3 ECOLOG ERIS REPORT INFORMATION .....	7
4.4 PHASE II SITE ASSESSMENT OF THE FORMER BULK PLANT .....	8
<b>5.0 SITE VISIT AND INTERVIEWS .....</b>	<b>9</b>
5.1 CURRENT SITE OPERATIONS.....	9
5.2 ON-SITE BUILDINGS AND STRUCTURES.....	9
5.3 MUNICIPAL SERVICES .....	9
5.4 DRAINS, SUMPS, SEPTIC SYSTEMS, AND OIL/WATER SEPARATORS.....	9
5.5 FUEL/CHEMICAL HANDLING AND STORAGE (USTS AND ASTS).....	9
5.6 WASTE, WASTEWATER, AND AIR DISCHARGES.....	9
5.7 HEATING AND COOLING SYSTEMS.....	10
5.8 SURFACE FEATURES AND FILL MATERIALS .....	10
5.9 SPILL AND STAIN AREAS.....	10
5.10 HAZARDOUS BUILDING MATERIALS .....	10
5.11 SPECIAL ATTENTION ITEMS .....	10
5.11.1 Radon Gas .....	10
5.11.2 Microbial Contamination (Mould) and Indoor Air Quality.....	10
5.11.3 Electromagnetic Frequencies (EMFs) .....	11
5.11.4 Noise and Vibration .....	11



## PHASE I ENVIRONMENTAL SITE ASSESSMENT

<b>6.0</b>	<b>NEIGHBOURING PROPERTY INFORMATION .....</b>	<b>12</b>
<b>7.0</b>	<b>CONCLUSIONS.....</b>	<b>14</b>
<b>9.0</b>	<b>REFERENCES.....</b>	<b>15</b>

### LIST OF TABLES

Table 3.1	Site Identification.....	3
Table 3.2	Historical Climate Information – Faro A.....	5
Table 4.1	Former North 60 Petro Bulk Plant - Ross River YT .....	6
Table 4.2	Summary of Aerial Photograph Review .....	7
Table 6-1	Neighbouring Property Information.....	12
Table 9-1	Information Sources.....	15

### LIST OF APPENDICES

<b>APPENDIX A</b>	<b>FIGURES.....</b>	<b>A.1</b>
<b>APPENDIX B</b>	<b>RECORDS.....</b>	<b>B.1</b>
B.1	Topographic Map .....	B.1
B.2	Yukon Water Well and Data Catalogue Search.....	B.2
B.3	Climate Data .....	B.3
B.4	Yukon Contaminated Sites Information Map Search.....	B.4
B.5	Surficial Geology .....	B.5
B.6	Aerial Photographs.....	B.6
B.7	Ecolog ERIS Report.....	B.7
B.8	Zoning Map .....	B.8
B.9	Site Interview Notes .....	B.9
<b>APPENDIX C</b>	<b>SELECTED SITE PHOTOGRAPHS .....</b>	<b>C.1</b>
<b>APPENDIX D</b>	<b>QUALIFICATIONS .....</b>	<b>D.1</b>



## Abbreviations

ACM	asbestos containing material
APEC	area of potential environmental concern
AST	Aboveground storage tank
CNC	Comprehensive Neighbourhood Commercial
CSA	Canadian Standards Association
CSR	Contaminated Sites Regulation
EA	<i>Environment Act</i>
ESA	Environmental Site Assessment
EY	Yukon Department of Environment
ODS	ozone-depleting substance
PCB	Polychlorinated Biphenyls
PHC	Petroleum Hydrocarbons
SARU	Site Assessment and Remediation Unit
UFFI	Urea formaldehyde foam insulation
UST	Underground storage tank
YT	Yukon



# PHASE I ENVIRONMENTAL SITE ASSESSMENT

General Information  
August 4, 2021

## 1.0 GENERAL INFORMATION

<b>Client Information:</b>	<b>Consultant Information:</b>
Government of Yukon	Stantec Consulting Ltd. 500 – 4730 Kingsway Burnaby, BC V5H 0C6
<b>Project Information:</b> Lot 115 Phase I ESA Job Number 123221774	<b>Phone:</b> (778) 396-7003 <b>Fax:</b> (604) 436-3752 <b>E-mail Address:</b> <a href="mailto:Kim.Wiese@Stantec.com">Kim.Wiese@Stantec.com</a> <b>Site Visit Date:</b> 27/05/2021 <b>Report Date:</b> 10/06/2021
<b>Site Information:</b> Lot 115 Ross River, Yukon	<b>Site Assessor:</b> Jeff Muirhead, P.Eng. <b>Report Preparer:</b> Kim Wiese, Dipl. Tech. <b>Senior Quality Reviewer:</b> Matthew Deane, P.Ag. <b>Senior Independent Reviewer:</b> Matt Redmond, P.Eng. (BC, YT, NT/NU)



# PHASE I ENVIRONMENTAL SITE ASSESSMENT

Introduction  
August 4, 2021

## 2.0 INTRODUCTION

### 2.1 OBJECTIVES

Stantec Consulting Ltd. (Stantec) conducted a Phase I Environmental Site Assessment (ESA) on the property located at Lot 115, 29969 LTO YT, Ross River, Yukon (YT), herein referred to as the “Site”. The Phase I ESA was prepared for the Site Assessment and Remediation Unit (SARU) of the Government of Yukon (YG, the “Client”) for due diligence planning at the Site, prior to potential rezoning. The Site consists of approximately 0.6 hectares (1.4 acres) of undeveloped land. The Property is located in Kaska Dena Nation (Ross River and Liard) traditional territory. Surrounding properties are a mix of undeveloped parcels and residential homes. The purpose of the Phase I ESA is to assess if areas of potential environmental concern (APECs) for the Site are present as a result of past and/or current activities on the Site and surrounding properties.

Site plans are included in Appendix A, supporting documentation is included in Appendix B, selected representative Site photographs are included in Appendix C, and team qualifications are provided in Appendix D.

### 2.2 SCOPE OF WORK

The Phase I ESA carried out by Stantec on the Site was conducted in general accordance with the Canadian Standards Association's (CSA) *Phase I Environmental Site Assessment Standard Z768-01* (R2016).

The scope of work for this Phase I ESA included the following:

- A review of available records, including (if available):
  - Aerial photographs
  - Property Use Records—land titles, lease records, building file information
  - Existing Phase I ESAs or other environmental reports
  - Environmental monitoring data
  - Waste management records (such as waste manifests, polychlorinated biphenyls (PCBs) waste storage sites, etc.)
  - Inventory of underground storage tanks (USTs) and above ground storage tanks (ASTs)
  - Environmental audit reports
  - Prior relevant reports and studies (including air, surface water, and groundwater quality data)
  - Geological and Geotechnical reports
  - Regulatory information (permits, contaminated sites registry, waste generator registries, spills database and other approvals under the *Environment Act*)
  - Geology and soil maps
  - Topographic maps
  - Water Resources Branch, Government of Yukon - water well information database
  - Federal Contaminated Sites Inventory



## PHASE I ENVIRONMENTAL SITE ASSESSMENT

Introduction

August 4, 2021

- Agreement of purchase and sale (where it exists)
- Yukon Environmental and Socio-economic Assessment Board (YESAB) Online Registry
- Land Use Documents
- Local Information Sources
- Borehole and/or water well logs
- A site visit to assess for actual or potential environmental contamination associated with the following:
  - current site operations
  - waste generation
  - fuel, chemical, and waste storage
  - exterior site conditions including surface features, fill material, and wells
  - hazardous materials including asbestos containing materials (ACMs), polychlorinated biphenyls (PCBs), lead, urea formaldehyde foam insulation (UFFI), and ozone-depleting substances (ODSs).
  - mold, radon, electromagnetic frequencies, noise, and vibrations
  - potential off-site sources of contamination
- Evaluation of information and preparation of this report

A Phase I ESA is a non-intrusive investigation and does not include sampling or testing of air, soil, groundwater, surface water, or building materials. For this Phase I ESA, no enhancements to the CSA standard were made.

City directories and fire insurance plans were not available for the Site and surrounding areas and were therefore not reviewed during this Phase I ESA. No previous environmental reports conducted for the Site were provided to Stantec for review. Person(s) familiar with the site history were not available for interviews at the time of this report.

This assessment did not include a review or audit of operational environmental compliance issues, or of any environmental management systems, which may exist for the Site.

### 2.3 REGULATORY FRAMEWORK

Contaminated sites in YT are governed by the *Environment Act* (EA) and regulations thereto, including the *Contaminated Sites Regulation* (CSR) (Department of Environment, 2002), as well as protocols, procedures, and guidance documents established by the Government of Yukon, Department of Environment (Environment Yukon or EY). Under the EA, a contaminated site is defined as an area of land in which the soil, including any groundwater lying beneath it, or surface water including the sediment and bed below it, contains a contaminant which is in an amount, concentration, or level in excess of that prescribed by regulation or allowed under a permit. The CSR includes numerical standards for soil and groundwater quality for specific land and groundwater uses.



## PHASE I ENVIRONMENTAL SITE ASSESSMENT

Site Conditions and Physiography  
August 4, 2021

During a Phase I ESA samples are not collected; however, if there are previous soil or groundwater sample results available, the results are compared to applicable federal and provincial regulations and guidelines.

A Phase I ESA involves a review of any Site buildings for the potential presence of hazardous materials related to building components and materials. Specific federal or provincial regulations, guidelines or codes of practice exist for these individual hazardous materials. Where required, this documentation was utilized to determine appropriate conclusions and formulate appropriate recommendations.

### 3.0 SITE CONDITIONS AND PHYSIOGRAPHY

#### 3.1 SITE DESCRIPTION

The Site is located on the north side of Ketz Road, a cul-de-sac street, west of Prospector Street, in the unincorporated community of Ross River, YT. The Site is currently vacant and vegetated. The Site is identified as follows:

**Table 3.1 Site Identification**

<b>Civic Address</b>	Lot 115
<b>Current Owner</b>	Untitled
<b>Current Owner Address</b>	N/A
<b>PIN</b>	N/A
<b>Legal Description</b>	N/A
<b>Latitude/Longitude (approximate centroid of Site)</b>	61°58'33.3"N 132°27'22.9"W
<b>Property Area</b>	0.6 hectares (1.4 acres)
<b>Zoning</b>	not zoned
<b>Elevation</b>	Approximately 680 m geodetic

The Site and Property are bordered by undeveloped lots and a residential property to the east. The Site and surrounding properties are shown on Figure 2 in Appendix A.

#### 3.2 TITLE SEARCH

A current land title and legal plan for the Site was requested through West Coast Title Search. The lot was found to be untitled and therefore no current or past titles are available.



## PHASE I ENVIRONMENTAL SITE ASSESSMENT

Site Conditions and Physiography  
August 4, 2021

### 3.3 TOPOGRAPHY AND REGIONAL DRAINAGE

The local topography at the Site is generally flat. Regional surface drainage (anticipated shallow groundwater flow direction) appears to be northerly toward the Pelly River which is located approximately 800 m northeast of the Site. Surface water drainage on the Site is anticipated to be by infiltration to the ground. Topographic information is provided in Appendix B.

### 3.4 ADJACENT WATER RESOURCES

The closest surficial water body to the Site is the Pelly River, which is located approximately 800 m northeast of the Site and flows westwards.

### 3.5 SURFICIAL GEOLOGY

Based on an available surficial geology map (see Section 9.0), the native surficial soils of the Site consist of

*mainly fluvial sediments transported by streams and rivers and deposited as alluvial fans.*

The characteristic permeability of these soils is moderate. A site-specific determination would be required to obtain detailed soil profiles and permeability information.

### 3.6 BEDROCK

A bedrock geology map was obtained from the Yukon Maps website. Bedrock geology for the Site and surrounding areas consist of:

*psammite, quartzite and amphibolite metamorphosed to eclogite, blueschist.*

### 3.7 AQUIFERS AND WATER WELLS

The Yukon Water Well Registry and Data Catalogue were accessed on March 3, 2021 for information on groundwater monitoring and drinking water wells, as well as aquifer information for the Site and surrounding properties. Two test wells (ID: TP14-07 and TP14-08) were identified approximately 350 m and 420 m north of the Site and were indicated to be drilled in 2014. No surface water monitoring sites or water licenses were identified on the Site or within approximately 500 m of the Site. The Site was indicated to be within the Pelly drainage basin area. A copy of the Water Well Registry and Data Catalogue search is attached in Appendix B.

Drinking water in Ross River is sourced from groundwater. According to recent information (Tetra Tech, 2017), the current municipal water supply well is located at the Fire Hall (approximately 680 m northeast of the Site). The well draws from a deep, confined aquifer which is overlain by approximately 100 metres of clay and silt which likely acts as a confining layer that separates the deep aquifer from the shallow aquifer that was investigated on the Site. Tetra Tech previously completed a vulnerability scoring of the



## PHASE I ENVIRONMENTAL SITE ASSESSMENT

Site Conditions and Physiography

August 4, 2021

Ross River community water supply well and the results indicate that the aquifer used for drinking water purposes has a very low to extremely low vulnerability to surface-based contamination.

Several wells were previously reported to be used for either domestic or commercial/industrial purposes in the area (Gartner Lee Limited, 2003). These wells are the following:

- Firehall well: this is the current municipal water supply well commissioned in 1986. This well is reported to be screened between 105 and 110 mbgs. (approximately 680 m northeast of the Site)
- Robert Etzel private well: this well is interpreted to be the former municipal well that was reported to have been located near Pelly River. The former municipal supply well was decommissioned from municipal use in 1978. (approximately 990 m northeast of the Site)
- Church residence private well: this well is reported to have supplied water to the community, likely between 1978 - 1988. (approximately 870 m northeast of the Site)
- Dena First Nation (DFN) Administration building Well was installed in 1989 and completed to a depth of 110 mbgs. (approximately 640 m east of the Site)

### 3.8 LOCAL CLIMATE CONDITIONS

Climate information from the Site is based on Environment Canada climate normal data from the climate station Faro A (located approximately 55 km northwest of the Site). Select climate data are summarized below, and a copy of the climate data is presented in Appendix B.

**Table 3.2 Historical Climate Information – Faro A**

<b>Annual Precipitation</b>	319.7 mm
<b>Annual Rainfall</b>	218.4 mm
<b>Annual Snowfall</b>	114.0 mm
<b>Extreme Daily Rainfall</b>	29.4 mm (May)
<b>Extreme Daily Snowfall</b>	12.8 cm (November)



## PHASE I ENVIRONMENTAL SITE ASSESSMENT

Historical Records Review Search  
August 4, 2021

### 4.0 HISTORICAL RECORDS REVIEW SEARCH

#### 4.1 YUKON CONTAMINATED SITES INFORMATION MAP

The Yukon Contaminated Sites Information Map was access on March 2, 2021 for information regarding contaminated sites on, and within 250 m of, the Site. The Site was not identified as a contaminated site. One property within 250 m of the Site was identified and is summarized in Table 4.1.

**Table 4.1 Former North 60 Petro Bulk Plant - Ross River YT**

<b>Distance from Site</b>	Adjacent to the east
<b>Classification</b>	Contaminated
<b>Contaminants of Concern</b>	Petroleum hydrocarbons (PHC)
<b>Primary Land Use</b>	Commercial - Former North 60 Petro Bulk Plant, Ross River
<b>Summary</b>	This property (Lot 118) had drilling conducted in June 2009 during a Phase II ESA. The information indicates that reported concentrations of select hydrocarbon parameters in soil and groundwater samples collected were greater than applicable standards. No other information was provided on the property.

Based on the proximity to the Site and the information provided, this property is considered a potential environmental concern to the Site. A copy of the Yukon Contaminated Sites Information Map is included in Appendix B.

#### 4.2 AERIAL PHOTOGRAPHS

Historical aerial photographs covering the Site and nearby properties were reviewed to identify past activities on the Site and surrounding properties. Observations made during the aerial photograph review are summarized in Table 4.2. Copies of the aerial photographs are included in Appendix B.



## PHASE I ENVIRONMENTAL SITE ASSESSMENT

Historical Records Review Search  
August 4, 2021

**Table 4.2 Summary of Aerial Photograph Review**

Year	Description
1968	The Site and surrounding properties are undeveloped land and residential.
1973	The Site appears to be similar to the 1968 aerial photo. A building is present at Lot 121 and is potentially a fuel storage tank and power generator for the community.
1974	The Site and surrounding properties are undeveloped land and residential. The bulk fuel facility at Lot 118 is visible in the aerial photo, as well as the ATCO diesel generator site.
1977	The Site appears to be similar to the 1974 aerial photo. Surrounding properties appear similar to the 1974 aerial photo.
1982	The Site appears to be similar to the 1977 aerial photo. Surrounding properties appear similar to the 1977 aerial photo.
1984	The Site appears to be similar to the 1982 aerial photo. Surrounding properties appear similar to the 1982 aerial photo.
1990	The Site appears to be similar to the 1984 aerial photo. Surrounding properties appear similar to the 1984 aerial photo.
1993	The Site appears to be similar to the 1990 aerial photo. Surrounding properties appear similar to the 1990 aerial photo.
2006	The Site appears to be similar to the 1993 aerial photo. Surrounding properties appear similar to the 1993 aerial photo. There is a small building located on the southwest corner of Lot 114.
2010	The Site appears similar to the 2006 aerial photo. Surrounding properties appear similar to the 2006 aerial photo. Previously identified building on Lot 114 is no longer present.
2014	The Site appears similar to 2010. The tanks on Lot 118 are no longer present. The remaining surrounding properties appear similar to the 2010 aerial photo.
2015	The Site appears to be similar to the 2014 aerial photo. Surrounding properties appear residential and undeveloped. A junkyard/auto wrecker appears to be on the aerial photo located approximately 240 m north of the Site.

The former North 60 Petro Bulk Plant discussed in Section 4.1, visible in the 1974-1993 aerial photographs and the existing diesel tank and generator visible in the 1968-2015 aerial photographs, are considered potential environmental concerns to the Site. The observed ATCO diesel generator site is located approximately 80 m east (presumed down or cross gradient) of the Site and is not considered to be an environmental concern to the Site. The observed auto wrecking yard is located approximately 140 m north (downgradient) of the Site and is not considered to be an environmental concern to the Site.

### 4.3 ECOLOG ERIS REPORT INFORMATION

A request was made to Ecolog ERIS to complete database searches pertaining to environmental records of concern within 250 m of the Site. The Ecolog ERIS report is included in Appendix B.

The results of the search identified two listings for properties within 250 m of the Site. The identified listings are summarized below:

**Former North 60 Petro Bulk Plant, Ross River YT** – This property is listed in the Contaminated Sites Inventory. The property is located adjacent to the east of the Site (inferred to be down-gradient) of the Site. This property (Lot 118) had drilling conducted in June 2009 during a Phase II ESA. Samples of



## PHASE I ENVIRONMENTAL SITE ASSESSMENT

Historical Records Review Search  
August 4, 2021

groundwater and soil indicated that reported concentrations of select hydrocarbon parameters were greater than the applicable standards. No other information was provided on the property. Based on proximity to the Site and information provided, this is former facility is considered a potential environmental concern to the Site.

**9 Prospector Street, Ross River YT (ATCO diesel generator site)** – This property is listed for fuel storage tanks permitted from 2013 to 2016. The property is located approximately 100 m northeast (inferred to be down-gradient) of the Site. Commercial fuel tanks with a 11,000-litre capacity were identified to have contained heating fuel. No other information was provided for the database. Based on the down-gradient distance from the Site, the tanks identified on this property are not considered to be a potential environmental concern to the Site.

### 4.4 PHASE II SITE ASSESSMENT OF THE FORMER BULK PLANT

A request was made to the Yukon Government for information on the former bulk plant located on Lot 118 neighbouring the Site. A report was completed in 2010 by Westcan Watertec Inc. summarizing the findings of the Phase II assessment for North 60° Petro Ltd. Six test boreholes were drilled and four were completed as monitoring wells. RTH1, RMW2, RTH3, and RMW6 are located on the north side of the bulk plant. RMW4 is located in the bulk plant area on the east side and RMW5 is located outside the fence to the southwest of the plant.

Soil samples from the boreholes were collected from depth intervals ranging from 0.7 – 4.2 m below ground surface (mbgs). No soil samples were submitted for analysis from boreholes RMW4 or RMW6. Four soil samples (RTH1(S3), RTH2(S1 and S3) and RTH3(S1)) had reported concentrations of volatile petroleum hydrocarbons (VPH) and/or light extractable petroleum hydrocarbons (LEPH).

The groundwater monitoring in the report indicates that the water table is approximately 3 mbgs and reported that the groundwater flows to the east, though it is not conclusive. The reported analytical results from groundwater samples were:

- RMW2 - Concentrations of benzene, ethylbenzene, and total xylenes were greater than the drinking water standards. Concentrations of fluoranthene, naphthalene, phenanthrene and pyrene were greater than the aquatic life standards;
- RMW4 - Concentrations of ethylbenzene were greater than the drinking water standards. Concentrations of naphthalene, phenanthrene, pyrene, VPH and LEPH were greater than the aquatic life standards;
- RMW5 - Concentrations of VPH and LEPH were greater than the aquatic life standards;
- RMW6 - Concentrations of ethylbenzene were greater than the drinking water standards. Concentrations of naphthalene, phenanthrene, pyrene, VPH and LEPH were greater than the aquatic life standards.

RMW6 is located on the western side of the bulk plant and nearest to the Site. No analysis for soil contamination was completed on this borehole. There are no other boreholes on the western side to delineate possible contamination nearest the Site.



## PHASE I ENVIRONMENTAL SITE ASSESSMENT

Site Visit and Interviews

August 4, 2021

Based on the identified contamination on the western side of the property and the proximity to the Site, this property is considered a potential environmental concern to the Site.

### 5.0 SITE VISIT AND INTERVIEWS

The site visit was conducted by Jeff Muirhead on May 27, 2021. The Site was readily visible and publicly accessible portions of adjoining and neighbouring properties were observed for the presence of potential sources of environmental contamination.

An interview was conducted with Mr. Franklin Charlie, an employee with Dena Cho Environmental for 6 months, and further information was provided by Mr. Stuart Van Bibber, Manager of Dena Cho Environmental.

#### 5.1 CURRENT SITE OPERATIONS

At the time of the site visit, the Site was undeveloped and vegetated. On-site operations of potential environmental concern were not observed.

#### 5.2 ON-SITE BUILDINGS AND STRUCTURES

At the time of the site visit, no buildings and/or structures were present on the Site.

#### 5.3 MUNICIPAL SERVICES

The Site was not observed to be currently connected to municipal services at the time of the site visit.

#### 5.4 DRAINS, SUMPS, SEPTIC SYSTEMS, AND OIL/WATER SEPARATORS

No drains, sumps, septic systems, and/or oil/water separators were observed on the Site at the time of the site visit. Mr. Charlie indicated that he was unaware of any drains, sumps or oil/water separators present on the Site.

#### 5.5 FUEL/CHEMICAL HANDLING AND STORAGE (USTS AND ASTS)

No fuel and chemical handling and/or storage, including underground or aboveground storage tanks (USTs or ASTs), was observed on the Site during the site visit. Mr. Charlie confirmed this in the interview.

#### 5.6 WASTE, WASTEWATER, AND AIR DISCHARGES

No waste, wastewater, and/or air discharges were observed to be generated on the Site at the time of the site visit. Mr. Charlie indicated that there were no landfills, waste disposal, odours, air discharges or imported material on Site.



## PHASE I ENVIRONMENTAL SITE ASSESSMENT

Site Visit and Interviews  
August 4, 2021

### 5.7 HEATING AND COOLING SYSTEMS

No heating and/or cooling systems were observed on the Site at the time of the site visit.

### 5.8 SURFACE FEATURES AND FILL MATERIALS

The ground surface of the Site was observed to be unpaved and vegetated (grass).

Evidence of fill material was not observed on the Site.

### 5.9 SPILL AND STAIN AREAS

No staining or evidence of spills were observed on the ground surface of the Site.

### 5.10 HAZARDOUS BUILDING MATERIALS

Hazardous building materials include ACMs, PCB-containing equipment, lead-based materials, ODS, and UFFI. No hazardous building materials are suspected to be present on the Site as the Site has remained undeveloped since at least the late 1960s.

### 5.11 SPECIAL ATTENTION ITEMS

#### 5.11.1 Radon Gas

Radon is a radioactive gas associated with uranium rich black shale and/or granite bedrock. Radon emits alpha particles and produces several solid radioactive products called radon daughters. Harmful levels of radon and radon daughters can accumulate in confined air spaces, such as basements and crawl spaces.

No testing for radon gas products has reportedly been completed for the Site. In 2012, Health Canada completed a Cross-Canada Survey of Radon Concentrations in Homes. In the Yukon, 80.4% of survey participants reported radon gas concentrations below the Government of Canada guideline of 200 Bq/m<sup>3</sup>.

As no buildings currently exist on the Site, radon gas accumulation is not expected to be an environmental concern at the Site at this time. Radon accumulation should be considered during the construction of the planned building on the Site.

#### 5.11.2 Microbial Contamination (Mould) and Indoor Air Quality

The growth of mould in indoor environments is typically due to a moisture problem related to building envelope or mechanical systems deficiencies or design and can produce adverse health effects. There is no practical way to eliminate all mould and mould spores in the indoor environment. The way to control mould is to control moisture.

As no buildings or structures are currently on the Site, indoor mould growth is not currently a concern at the Site.



## PHASE I ENVIRONMENTAL SITE ASSESSMENT

Site Visit and Interviews  
August 4, 2021

### 5.11.3 Electromagnetic Frequencies (EMFs)

No high-voltage transmission lines or electrical substations, which could generate significant electromagnetic fields, were identified on or adjacent to the Site.

### 5.11.4 Noise and Vibration

The effects of noise and vibration on human health vary according to the susceptibility of the individual exposed, the nature of the noise/vibration and whether exposure occurs in the working environment or in the home.

No major persistent sources of noise or vibration were identified on the Site at the time of the site visit.



## PHASE I ENVIRONMENTAL SITE ASSESSMENT

Neighbouring Property Information  
August 4, 2021

### 6.0 NEIGHBOURING PROPERTY INFORMATION

The current activities on neighbouring properties observed at the time of the site visit and a summary of historical information for these properties, gathered through the records review, are presented below.

**Table 6-1 Neighbouring Property Information**

Direction from Site:	Relation to Site:	Current Use:	Across What
North	Neighbouring and adjacent	Undeveloped, commercial and residential	N/A
<b>Occupant Name:</b>		<b>Address:</b>	
N/A		Lots: 116, 117, 119, 120, 238, 240	
<b>Current Activities:</b>			
Vacant lots, community centre and ice rink, refuse storage, and residential homes			
<b>Historical Activities:</b>			
<ul style="list-style-type: none"> <li>From at least the late 1960s to the mid-2010s: undeveloped, residential,</li> <li>From the mid-2010s to the present: undeveloped, residential, and commercial (potential junkyard/auto wrecker)</li> </ul>			
<b>Potential Environmental Concerns:</b>			
A potential junkyard/auto wrecker was identified in the 2015 aerial photograph appearing to be Lot 119 located approximately 140 m north of the Site. Based on the inferred down-gradient distance from the Site, this property is not considered a potential environmental concern to the Site.			

Direction from Site:	Relation to Site:	Current Use:	Across What
East	Neighbouring and adjacent	Undeveloped and residential	Prospector Street
<b>Occupant Name:</b>		<b>Address:</b>	
Vacant lots and residential homes		Lots: 89, 118, 121, 256, 257, 258, 259, 260	
<b>Current Activities:</b>			
Vacant lots, Residential homes, ATCO diesel generator			
<b>Historical Activities</b>			
<ul style="list-style-type: none"> <li>From at least the late 1960s to the mid-1970s: undeveloped or residential</li> <li>From at least the late 1970s to the mid-1990s: undeveloped, residential, and commercial (including a bulk petrol plant)</li> <li>From the mid-1990s to the present: undeveloped, residential, and commercial (including ATCO diesel generator)</li> </ul>			
<b>Potential Environmental Concerns:</b>			
<ul style="list-style-type: none"> <li>The ATCO diesel generator and fuel storage is located at Lot 121 on Prospector Street. The property is listed for fuel storage tanks permitted from 2013 to 2016. The property is located approximately 80 m east (inferred to be cross or down-gradient) of the Site. Commercial fuel tanks with a 11,000-litre capacity were identified to have contained heating fuel. No other information was provided for the database. Based on the cross/down-gradient location and distance from the Site, the property is not considered to be a potential environmental concern to the Site.</li> </ul>			



## PHASE I ENVIRONMENTAL SITE ASSESSMENT

Neighbouring Property Information  
August 4, 2021

- Former North 60 Petro Bulk Plant was located at Lot 118 from at least the mid-1970s to the mid-1990s and is listed in the Contaminated Sites Inventory. The property is located adjacent to the east side of the Site (inferred to be down-gradient) of the Site. This property had drilling conducted in June 2009 during a Phase II ESA. Available information indicates that reported concentrations of select hydrocarbon parameters in soil and groundwater samples collected were greater than the applicable standards. No other information was provided on the property. Based on the proximity to the Site and information provided, this is considered a potential environmental concern to the Site.
- No other current or historic tenants, activities, or operations were identified on neighbouring properties to the north that would be considered operations of potential environmental concern to the Site.

Direction from Site:	Relation to Site:	Current Use:	Across What
South	Adjacent	Undeveloped	Ketza Road
<b>Occupant Name:</b>		<b>Address:</b>	
Undeveloped		Lots: 111, 112, 113, 114, 226, 227, 228 and unnumbered	
<b>Current Activities:</b>			
Undeveloped			
<b>Historical Activities</b>			
<ul style="list-style-type: none"> <li>• From at least the late 1960s to present: undeveloped land, with brief presence of building on Lot 114</li> </ul>			
<b>Potential Environmental Concerns:</b>			
No current or historic tenants, activities, or operations were identified on neighbouring properties to the south that would be considered operations of potential environmental concern to the Site.			

Direction from Site:	Relation to Site:	Current Use:	Across What
West	Adjacent	Undeveloped	No Road
<b>Occupant Name:</b>		<b>Address:</b>	
Undeveloped		Lots: 103, 104, 109, 110 and unnumbered	
<b>Current Activities:</b>			
Undeveloped			
<b>Historical Activities</b>			
<ul style="list-style-type: none"> <li>• From at least the late 1960s to present: undeveloped land</li> </ul>			
<b>Potential Environmental Concerns:</b>			
No current or historic tenants, activities, or operations were identified on neighbouring properties to the west that would be considered operations of potential environmental concern to the Site.			



## PHASE I ENVIRONMENTAL SITE ASSESSMENT

Conclusions

August 4, 2021

### 7.0 CONCLUSIONS

The Phase I ESA identified no on-site APECs; however, one off-site APEC was identified and are summarized below.

**Off-Site Former Petro Bulk Plant:** A former North 60 Petro Bulk Plant was located at lot 118, located adjacent east of the Site, from at least the mid-1970s to the mid-1990s. This property is listed in the Contaminated Sites Inventory of the Yukon Government, which indicates that a drilling investigation was conducted on Lot 118 in June 2009 during a Phase II ESA. Available information indicates that reported concentrations of select petroleum hydrocarbon parameters in soil and groundwater samples collected at the property were greater than the applicable standards. No other information was provided on the property. Based on the proximity to the Site and the information provided, this property is considered a potential environmental concern to the Site.

Stantec recommends that a Phase II ESA consisting of the collection of soil and groundwater samples be completed to confirm the presence or absence of contamination associated with the APEC identified above.

No other current or historical operations of potential environmental concern were identified on the Site or the surrounding properties.



## PHASE I ENVIRONMENTAL SITE ASSESSMENT

References  
August 4, 2021

### 9.0 REFERENCES

**Table 9-1 Information Sources**

SOURCE	INFORMATION/CONTACT
Aerial Photographs	1974, 1982, 1993, and 2015—Ecolog ERIS 1968, 1973, 1977, 1984, and 1990 – Government of Yukon Maps
Fire Insurance Plans	None Available
City Directories	None Available
Previous Environmental Reports	Phase II Site Assessment of The Former Bulk Plant, Ross River, Yukon. Prepared by Westcan Watertech Inc., prepared for North 60° Petro Ltd. Dated March 1, 2010.
Contaminated Sites Registry	Yukon Contaminated Sites Information Map: <a href="https://yukon.maps.arcgis.com/apps/webappviewer/index.html?id=d331e96802054e6aabc8f0d8ed61311a">https://yukon.maps.arcgis.com/apps/webappviewer/index.html?id=d331e96802054e6aabc8f0d8ed61311a</a>
Geological and Soil Maps	Geological Survey of Canada, Surficial Geology, Ross River, Parts of 105k/1 & 2 and 105F/15 & 16, scale 1:25 000 Bedrock Geology: <a href="https://yukon.maps.arcgis.com/apps/webappviewer/index.html?id=85c22a6d17384a24ad2700a36b8d15de">https://yukon.maps.arcgis.com/apps/webappviewer/index.html?id=85c22a6d17384a24ad2700a36b8d15de</a> Ross River, Yukon Territory Topographic Map, 105 F/16 Edition1 MCE, Series A 722, Scale 1:50,000
Land Title & Legal Plan	Government of Yukon Land Titles Office
Municipal Mapping	Yukon Online Mapping software (GeoYukon): <a href="https://mapservices.gov.yk.ca/GeoYukon/">https://mapservices.gov.yk.ca/GeoYukon/</a>
Water Well Records	Yukon Water Well and Data Catalogue: <a href="http://yukon.maps.arcgis.com/apps/webappviewer/index.html?id=2365a4c0b8744f34be7f1451a38493d2">http://yukon.maps.arcgis.com/apps/webappviewer/index.html?id=2365a4c0b8744f34be7f1451a38493d2</a>



# **APPENDIX A**

## **Figures**

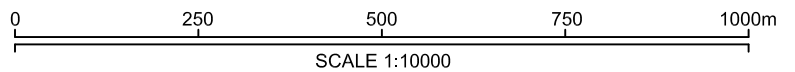
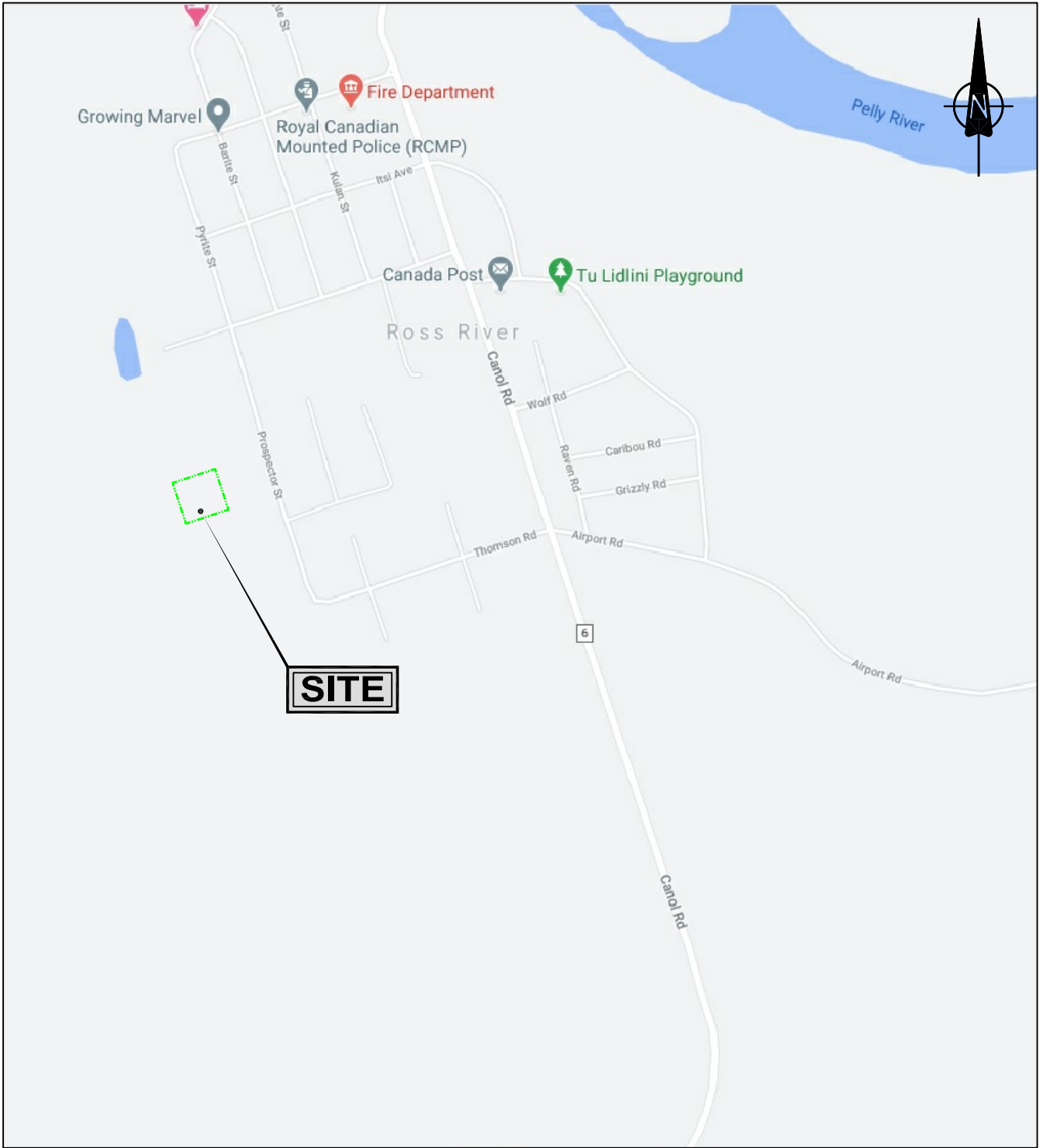
# PHASE I ENVIRONMENTAL SITE ASSESSMENT

Appendix A Figures  
August 4, 2021

## Appendix A FIGURES



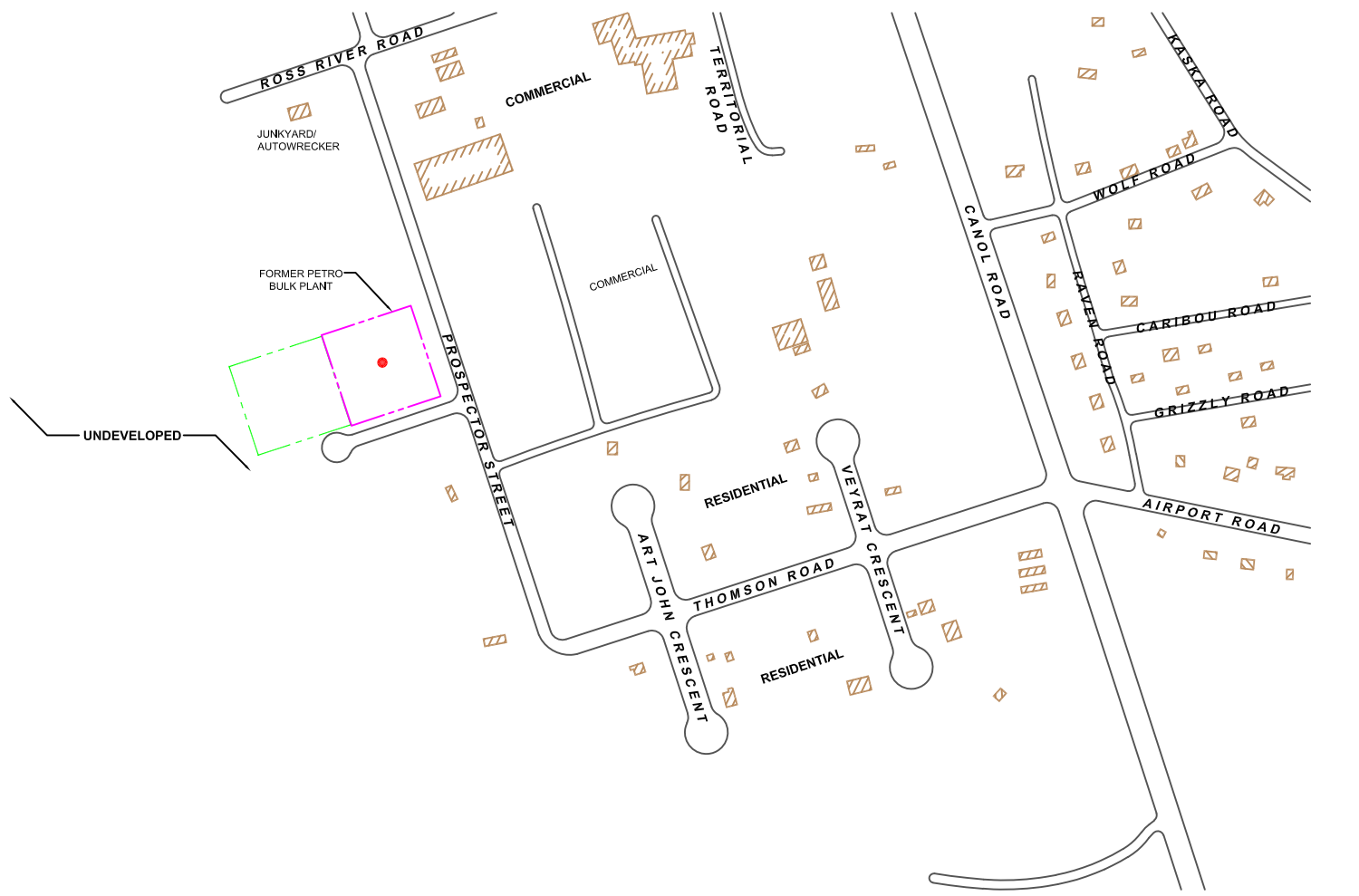
\\ca0183-PPFSS01\workgroup\1232\active\123221774\05\_report\_deliv\drawing\_design\lot\_115\123221774.200\_LOT 114\_210318\_01.dwg PRINTED: Mar 24, 2021



NOTE: THIS DRAWING ILLUSTRATES SUPPORTING INFORMATION SPECIFIC TO A STANTEC CONSULTING LTD. REPORT AND MUST NOT BE USED FOR OTHER PURPOSES.

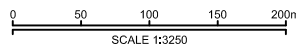
<b>SITE LOCATION PLAN</b> <b>PHASE I ENVIRONMENTAL SITE ASSESSMENT</b> LOT 115, ROSS RIVER, YT	Project No.: 123221774.200	<b>Dwg. No.:</b>  <b>1</b>	
	Scale: 1 : 10000		
	Date: 21/03/18		
	Dwn. By: CD <sup>CS</sup> SL2021030083		
Client: GOVERNMENT OF YUKON	App'd By: MD		

\\va0103-ppfss01\work\group\123221774\05\_report\_def\drawing\_design\115123221774\_200\_lot\_115\_2\_0318\_02.dwg PRINTED: Jun 11, 2021



**LEGEND**

<span style="color: green;">---</span>	THE SITE
<span style="color: magenta;">---</span>	APEC
<span style="color: magenta;">---</span>	AREA OF POTENTIAL ENVIRONMENTAL CONCERN
APEC	AREA OF POTENTIAL ENVIRONMENTAL CONCERN
<span style="color: red;">●</span>	CONTAMINATED SITE INVENTORY



NOTE: THIS DRAWING ILLUSTRATES SUPPORTING INFORMATION SPECIFIC TO A STANTEC CONSULTING LTD. REPORT AND MUST NOT BE USED FOR OTHER PURPOSES.

<b>Reference:</b>	<b>Project No.:</b> 123221774.200	<b>Client:</b> GOVERNMENT OF YUKON
	<b>Scale:</b> 1 : 3250	
	<b>Date:</b> 21/03/18	
	<b>Dwn. By:</b> CD_CS SL2021030084	<b>Site Address:</b> LOT 115 ROSS RIVER, YT
	<b>App'd By:</b> MD	

**SITE PLAN AND SURROUNDING LAND USE  
PHASE I ENVIRONMENTAL SITE ASSESSMENT**

<b>Dwg. No.:</b>
<b>2</b>



# **APPENDIX B**

## **Records**

# PHASE I ENVIRONMENTAL SITE ASSESSMENT

Appendix B Records  
August 4, 2021

## Appendix B RECORDS

### B.1 TOPOGRAPHIC MAP





**PHASE I ENVIRONMENTAL SITE ASSESSMENT**

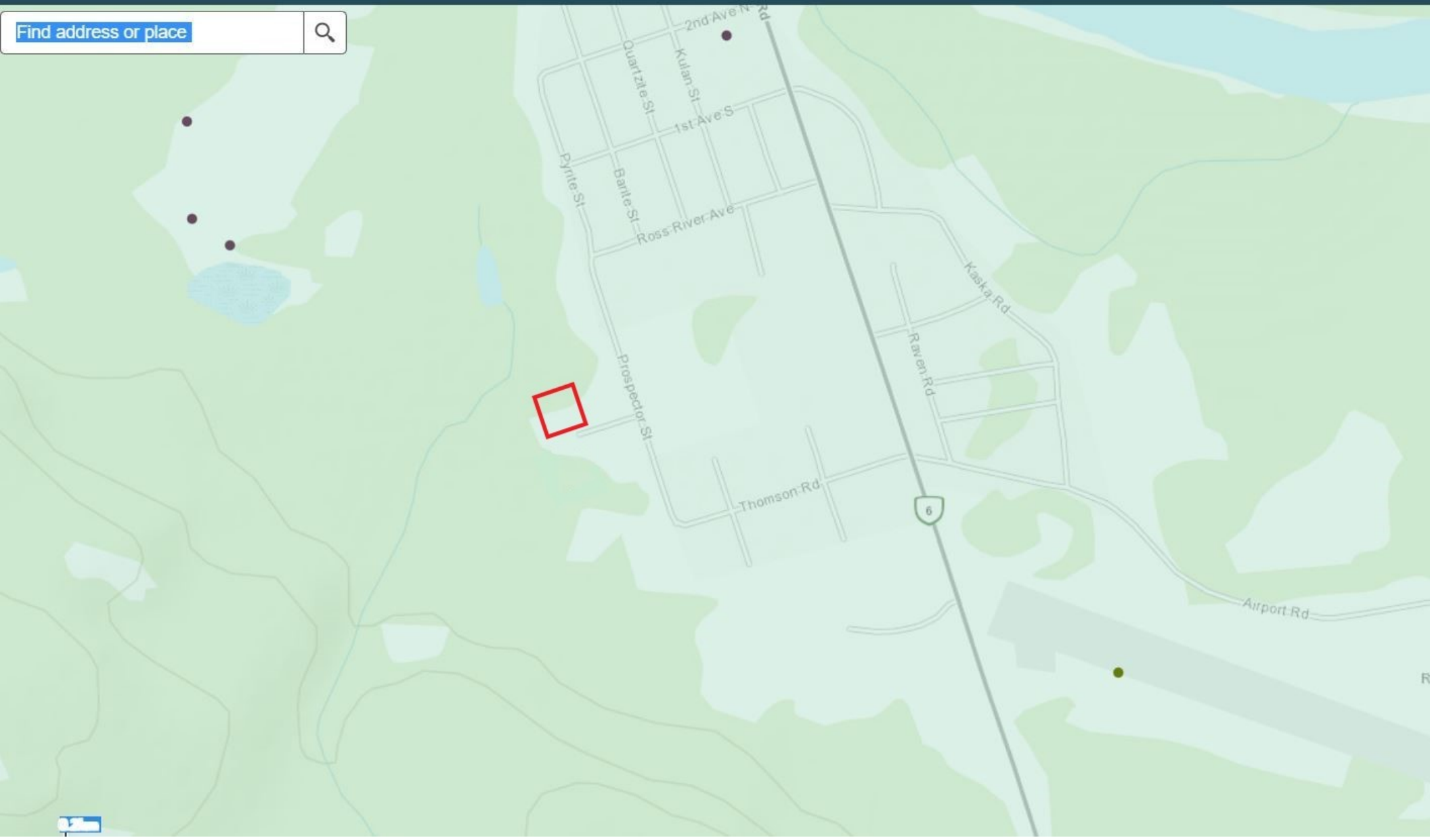
Appendix B Records  
August 4, 2021

**B.2 YUKON WATER WELL AND DATA CATALOGUE SEARCH**





# Water data catalogue

# PHASE I ENVIRONMENTAL SITE ASSESSMENT

Appendix B Records  
August 4, 2021

## **B.3 CLIMATE DATA**





Government of Canada

Gouvernement du Canada

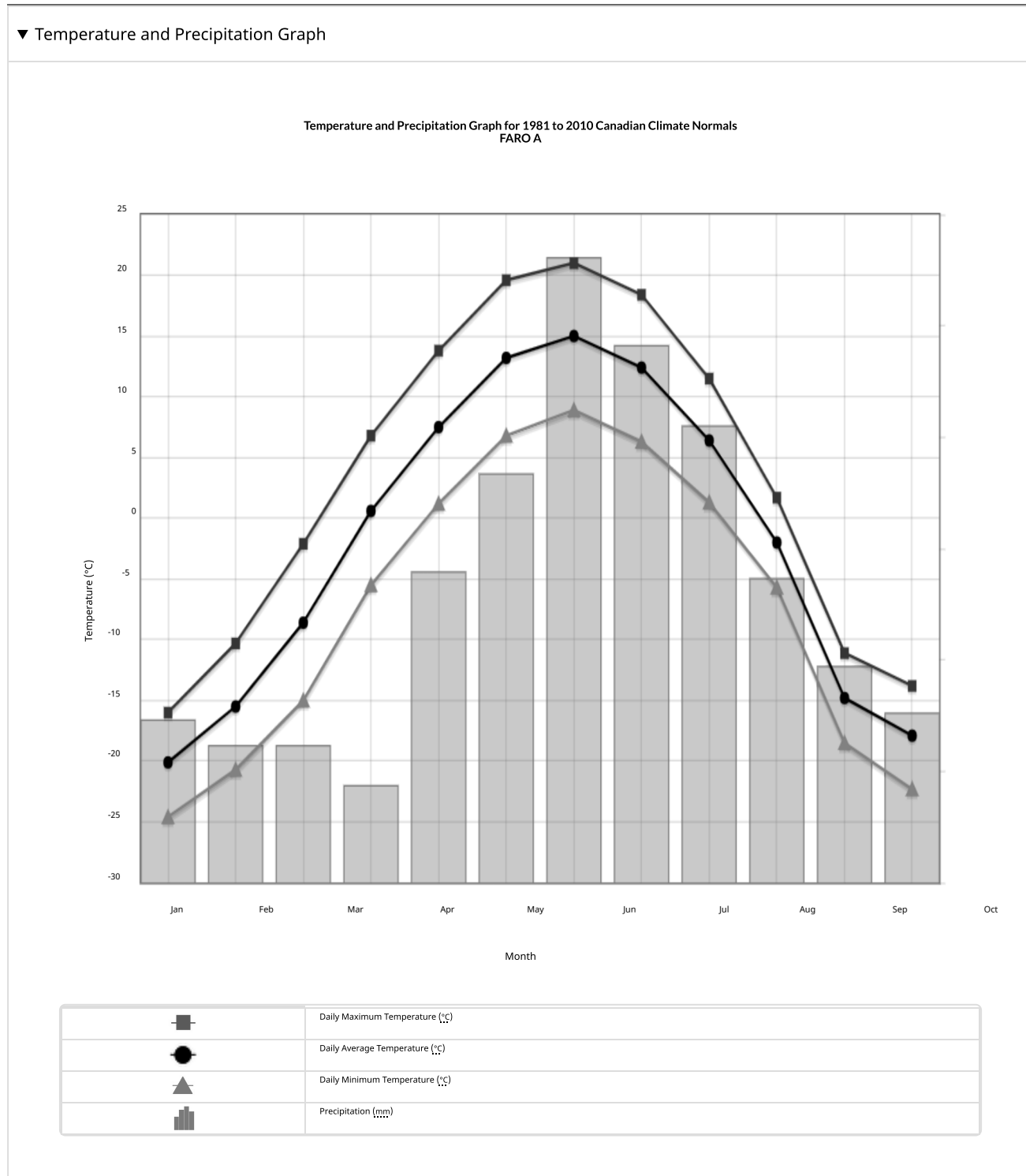
[Home](#) > [Environment and natural resources](#) > [Weather, Climate and Hazard](#) > [Past weather and climate](#) > [Climate Normals & Averages](#)



▶ Notices

### Canadian Climate Normals 1981-2010 Station Data

▼ Temperature and Precipitation Graph



▼ Normals Data

The minimum number of years used to calculate these Normals is indicated by a code for each element. A "+" beside an extreme date indicates that this date is the first occurrence of the extreme value. Values and dates in bold indicate all-time extremes for the location.

Data used in the calculation of these Normals may be subject to further quality assurance checks. This may result in minor changes to some values presented here.

**FARO A  
YUKON TERRITORY**

<b>Latitude:</b>	62°12'25.000" N	<b>Longitude:</b>	133°22'24.000" W	<b>Elevation:</b>	716.30 m
<b>Climate ID:</b>	2100517	<b>WMO ID:</b>		<b>TC ID:</b>	ZFA

▼ Temperature

Temperature														
	Jan	Feb	Mar	Apr	May	Jun	Jul	Aug	Sep	Oct	Nov	Dec	Year	Code
Daily Average (°C)	-20.1	-15.5	-8.6	0.6	7.5	13.2	15.0	12.4	6.4	-2.0	-14.8	-17.9	-2.0	☐
Standard Deviation	7.1	4.5	3.5	2.1	1.6	1.3	0.8	1.5	1.7	2.1	5.1	5.4	4.5	☐
Daily Maximum (°C)	-16.0	-10.3	-2.1	6.8	13.8	19.6	21.0	18.4	11.5	1.7	-11.1	-13.8	3.3	☐
Daily Minimum (°C)	-24.6	-20.7	-15.0	-5.5	1.2	6.8	8.9	6.3	1.3	-5.7	-18.5	-22.3	-7.3	☐
Extreme Maximum (°C)	7.0	12.1	12.5	21.5	32.0	33.8	31.0	<b>33.9</b>	24.0	18.5	12.5	12.5		
Date (yyyy/dd)	1981/ 19	1992/ 26	1994/ 29	1989/ 26	1983/ 30	2004/ 20	1998/ 03	<b>1994/ 04</b>	1982/ 15	1988/ 04	2005/ 23	1999/ 22		
Extreme Minimum (°C)	-51.0	-51.0	-44.0	-30.5	-8.0	-2.5	0.0	-4.5	-15.5	-34.0	-46.0	<b>-52.0</b>		
Date (yyyy/dd)	1980/ 12	1979/ 10	1987/ 04	1986/ 10	1979/ 08	1991/ 04	1999/ 29	1986/ 24	1983/ 28	1982/ 28	1989/ 12	<b>1977/ 07</b>		

▼ Precipitation

Precipitation														
	Jan	Feb	Mar	Apr	May	Jun	Jul	Aug	Sep	Oct	Nov	Dec	Year	Code
Rainfall (mm)	0.0	0.0	0.1	2.6	27.3	36.7	56.1	47.5	38.4	9.4	0.2	0.1	218.4	☐
Snowfall (cm)	16.7	14.6	13.1	6.3	0.6	0.0	0.0	0.7	2.4	20.4	21.7	17.6	114.0	☐
Precipitation (mm)	14.6	12.3	12.3	8.7	27.9	36.7	56.1	48.2	41.0	27.3	19.4	15.2	319.7	☐
Average Snow Depth (cm)	25	29	27	11	0	0	0	0	0	3	13	19	11	☐
Median Snow Depth (cm)	25	28	27	11	0	0	0	0	0	1	13	19	10	☐
Snow Depth at Month-end (cm)	26	29	23	1	0	0	0	0	0	7	17	22	10	☐
Extreme Daily Rainfall (mm)	0.0	0.2	2.4	9.2	<b>29.4</b>	22.6	23.8	19.0	21.0	14.4	1.4	2.6		
Date (yyyy/dd)	1978/ 01	2006/ 12	2004/ 29	1997/ 27	<b>1993/ 28</b>	1995/ 05	1991/ 27	1990/ 06	2000/ 26	1994/ 03	1987/ 01	1999/ 27		
Extreme Daily Snowfall (cm)	8.0	9.0	12.4	12.6	3.2	0.0	0.0	8.4	6.5	10.6	<b>12.8</b>	8.0		
Date (yyyy/dd)	1993/ 31	1987/ 25	1996/ 09	2000/ 06	2004/ 07	1978/ 01	1978/ 01	1991/ 25	1980/ 22	1999/ 15	<b>1991/ 30</b>	1985/ 31		
Extreme Daily Precipitation (mm)	7.6	9.0	12.4	12.6	<b>29.4</b>	22.6	23.8	19.0	21.0	14.4	12.8	8.0		
Date (yyyy/dd)	1993/ 29	1987/ 25	1996/ 09	2000/ 06	<b>1993/ 28</b>	1995/ 05	1991/ 27	1990/ 06	2000/ 26	1994/ 03	1991/ 30	1985/ 31		
Extreme Snow Depth (cm)	57	60	<b>64</b>	57	11	0	0	4	4	26	35	41		
Date (yyyy/dd)	1983/ 15	1990/ 23	<b>1983/ 27</b>	1983/ 01	1986/ 01	1981/ 01	1981/ 01	1984/ 28	2000/ 29	1982/ 30	1989/ 21	1982/ 12		

► Days with Maximum Temperature

▶ Days with Minimum Temperature

▶ Days with Rainfall

▶ Days With Snowfall

▶ Days with Precipitation

▶ Days with Snow Depth

▶ Wind

▶ Degree Days

▶ Humidex

▶ Wind Chill

▶ Humidity

▶ Frost-Free

**Legend**

- A = WMO "3 and 5 rule" (i.e. no more than 3 consecutive and no more than 5 total missing
  - B = At least 25 years
  - C = At least 20 years
  - D = At least 15 years
- for either temperature or precipitation)

▼ Station / Element Metadata

Statistics listed below are provided as a guide to determine the validity of Normals and Extremes calculations. For example, a station with 30 years of record between 1981 and 2010 with no missing years would be a more reliable normal than a station with 15 years of record and 2 missing years. Less than 100% possible observations indicates that out of the total number of observations used, some records were missing.

**FARO A**

<b>Province/Territory</b>	YT
<b>Latitude (dd mm):</b>	62.12 N
<b>Country</b>	CAN
<b>Longitude (ddd mm):</b>	133.22 W
<b>Time Zone</b>	PST
<b>Latitude (decimal degrees):</b>	62.21 N
<b>Climate ID:</b>	2100517
<b>Longitude (decimal degrees):</b>	133.37 W
<b>WMO ID:</b>	

Elevation (m): 716.3

IC ID: ZFA

▼ Temperature

Temperature						
	Begin Year	End Year	Total Number of Years	Missing Years	Total Count of Observations	% of Possible Observations
Daily Average (°C)	1981	2007	26	3	8690	98.8
Standard Deviation	1981	2007	26	3	8690	98.8
Daily Maximum (°C)	1981	2007	26	3	8701	99
Daily Minimum (°C)	1981	2007	26	3	8723	99.2
Extreme Maximum (°C)	1977	2007			9875	99.6
Extreme Minimum (°C)	1977	2007			9909	99.9

▼ Precipitation

Precipitation						
	Begin Year	End Year	Total Number of Years	Missing Years	Total Count of Observations	% of Possible Observations
Rainfall (mm)	1981	2007	26	3	8792	100
Snowfall (cm)	1981	2007	26	3	8792	100
Precipitation (mm)	1981	2007	26	3	8792	100
Average Snow Depth (cm)	1981	2007	26	4	8334	95.1
Median Snow Depth (cm)	1981	2007	26	4	8334	95.1
Snow Depth at Month-end (cm)	1981	2007	26	3	284	98.6
Extreme Daily Rainfall (mm)	1978	2007			9859	100
Extreme Daily Snowfall (cm)	1978	2007			9860	100
Extreme Daily Precipitation (mm)	1978	2007			9859	100
Extreme Snow Depth (cm)	1980	2007			8708	98

► Days with Maximum Temperature

► Days with Minimum Temperature

► Days with Rainfall

► Days With Snowfall

► Days with Precipitation

► Days with Snow Depth

► Wind

► Degree Days

► Humidex

► Wind Chill

► Humidity

## PHASE I ENVIRONMENTAL SITE ASSESSMENT

Appendix B Records  
August 4, 2021

### **B.4 YUKON CONTAMINATED SITES INFORMATION MAP SEARCH**



Ross River, Yukon, CAN

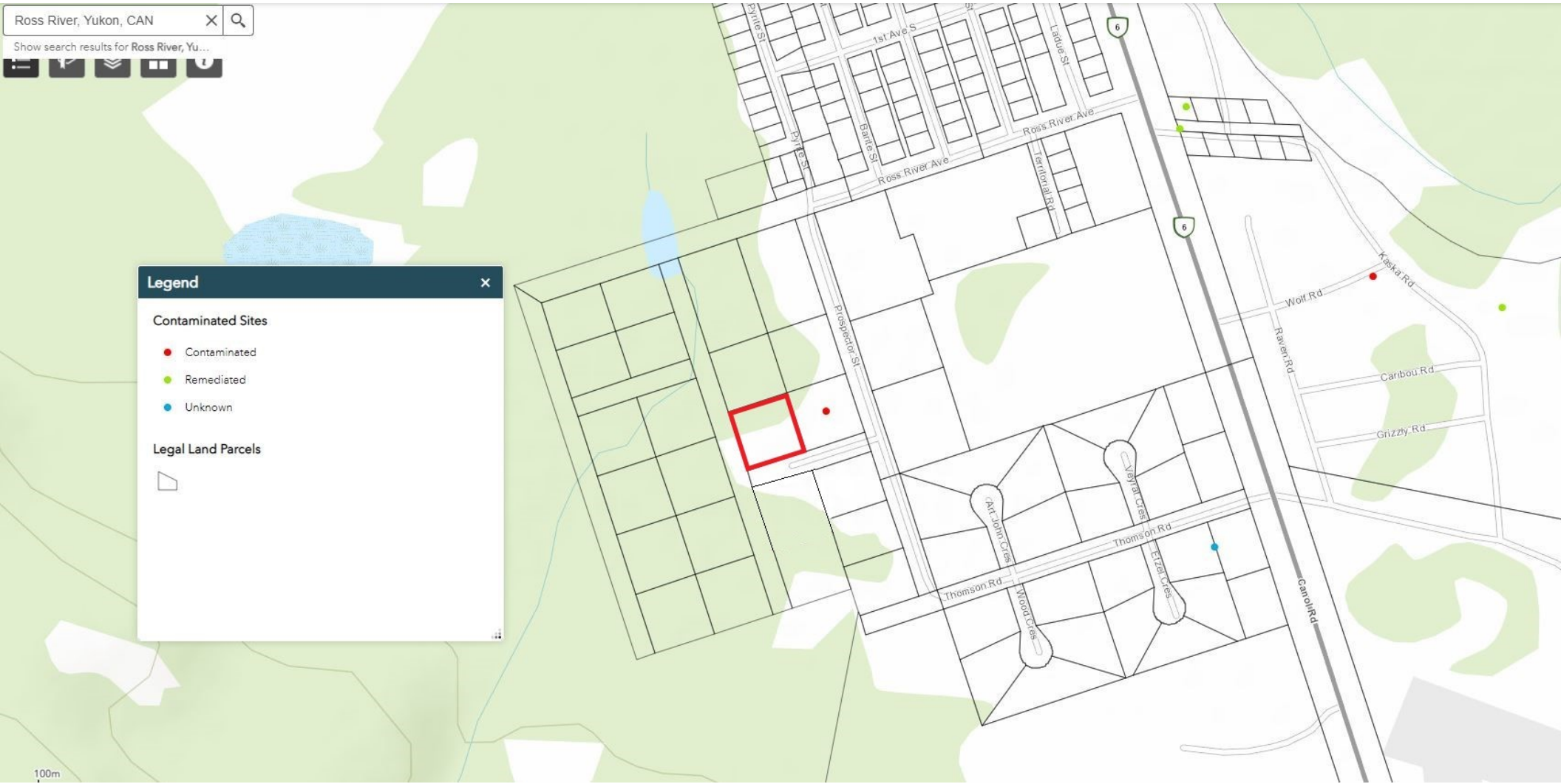
Show search results for Ross River, Yu...

### Legend

**Contaminated Sites**

- Contaminated
- Remediated
- Unknown

**Legal Land Parcels**



# PHASE I ENVIRONMENTAL SITE ASSESSMENT

Appendix B Records  
August 4, 2021

## **B.5 SURFICIAL GEOLOGY**





**PHASE I ENVIRONMENTAL SITE ASSESSMENT**

Appendix B Records  
August 4, 2021

**B.6 AERIAL PHOTOGRAPHS**





# HISTORICAL AERIALS

**Project Property:** Phase I ESA - SARU Ross River  
Lots 114 and 115, 53919 CLSR YT, 29969 LTO YT  
Canada YT

**Project No:** SIR21\_004

**Requested By:** Stantec Consulting Ltd.

**Order No:** 21022300126

**Date Completed:** March 02, 2021


<b>Decade</b>	<b>Year</b>	<b>Image Scale</b>	<b>Source</b>
1920	Not Available		
1940	Not Available		
1960	Not Available		
1970	1974	20000	NAPL
1980	1982	15000	NAPL
1990	1993	20000	NAPL
2000	Not Available		
2010	2015	13000	DigitalGlobe

Aerial Maps included in this report are produced by the sources listed above and are to be used for research purposes including a phase I report. Maps are not to be resold as commercial property. No warranty of Accuracy or Liability for ERIS: The information contained in this report has been produced by ERIS Information Inc.(in the US) and ERIS Information Limited Partnership (in Canada), both doing business and ERIS Information Limited Partnership (in Canada), both doing business as 'ERIS', using aerial photos listed in above sources. The maps contained in this report does not purport to be and does not constitute a guarantee of the accuracy of the information contained herein. Although ERIS has endeavored to present you with information that is accurate, ERIS disclaims, any and all liability for any errors, omissions, or inaccuracies in such information and data, whether attributable to inadvertence, negligence or otherwise, and for any consequences arising therefrom. Liability on the part of ERIS is limited to the monetary value paid for this report.

## **Environmental Risk Information Services**

A division of Glacier Media Inc.

1.866.517.5204 | [info@erisinfo.com](mailto:info@erisinfo.com) | [erisinfo.com](http://erisinfo.com)



0 0.125 0.25 0.5  
Kilometers

Order Number: 21022300126

Year: 1974  
Source: NAPL  
Map Scale: 1: 10000  
Comments:



0 0.125 0.25 0.5  
Kilometers

Order Number: 21022300126

Year: 1982  
Source: NAPL  
Map Scale: 1: 10000  
Comments:

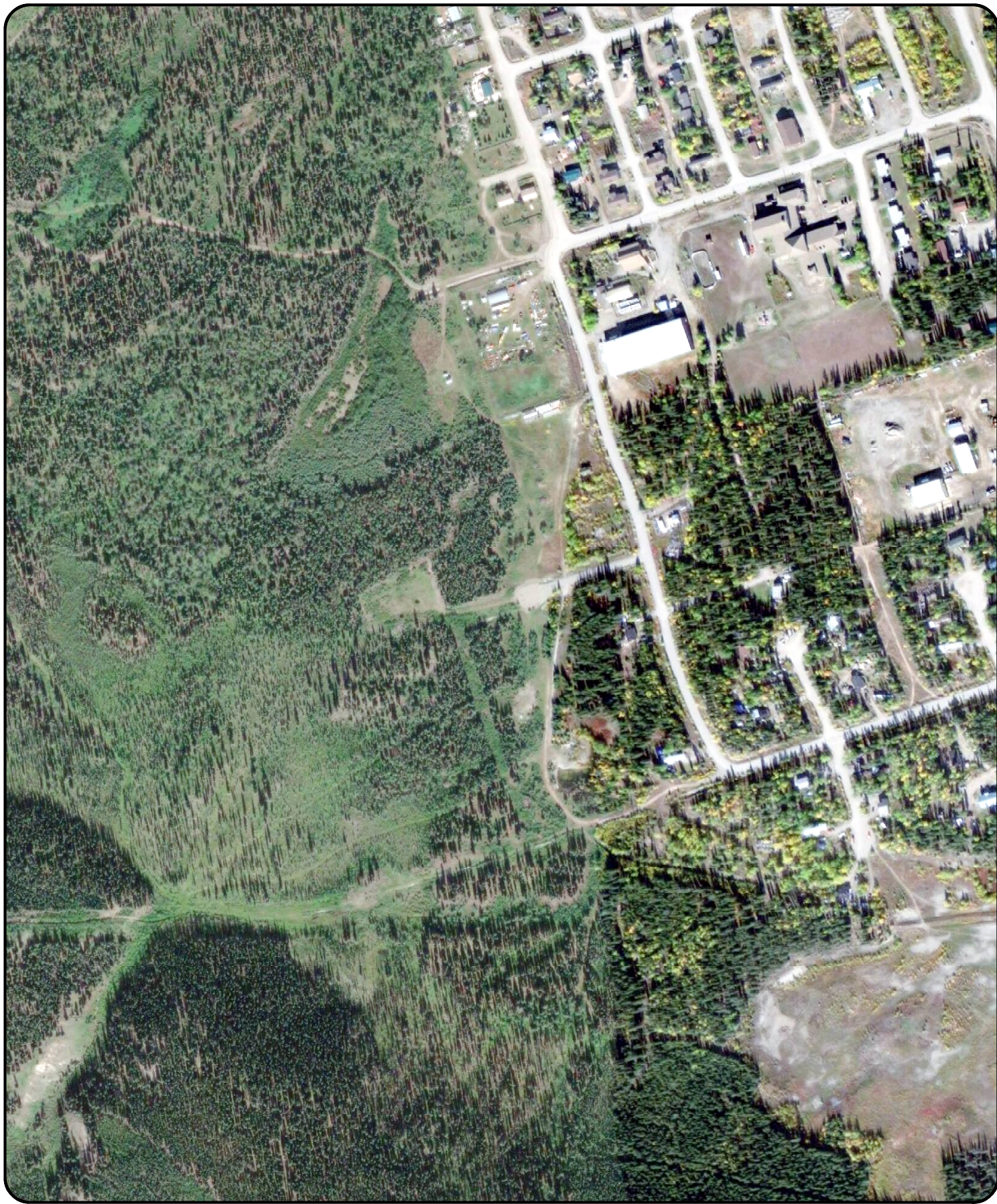


0 0.125 0.25 0.5  
Kilometers

Order Number: 21022300126

Year: 1993  
Source: NAPL  
Map Scale: 1: 10000  
Comments: Best Adjacent Decade Available





0 0.125 0.25 0.5  
Kilometers

Order Number: 21022300126

Year: 2015  
Source: DigitalGlobe  
Map Scale: 1: 10000  
Comments:

**PHASE I ENVIRONMENTAL SITE ASSESSMENT**

Appendix B Records  
August 4, 2021

**B.7 ECOLOG ERIS REPORT**





# DATABASE REPORT

**Project Property:** *Phase I ESA - SARU Ross River  
Lots 114 and 115, 53919 CLSR YT, 29969  
LTO YT  
Canada YT*

**Project No:** *SIR21\_004*

**Report Type:** *Standard Report*

**Order No:** *21022300126*

**Requested by:** *Stantec Consulting Ltd.*

**Date Completed:** *February 26, 2021*

# Table of Contents

Table of Contents.....	2
Executive Summary.....	3
Executive Summary: Report Summary.....	4
Executive Summary: Site Report Summary - Project Property.....	6
Executive Summary: Site Report Summary - Surrounding Properties.....	7
Executive Summary: Summary By Data Source.....	8
Map.....	9
Aerial.....	10
Topographic Map.....	11
Detail Report.....	12
Unplottable Summary.....	14
Unplottable Report.....	15
Appendix: Database Descriptions.....	16
Definitions.....	21

## **Notice: IMPORTANT LIMITATIONS and YOUR LIABILITY**

**Reliance on information in Report:** This report DOES NOT replace a full Phase I Environmental Site Assessment but is solely intended to be used as a database review of environmental records.

**License for use of information in Report:** No page of this report can be used without this cover page, this notice and the project property identifier. The information in Report(s) may not be modified or re-sold.

**Your Liability for misuse:** Using this Service and/or its reports in a manner contrary to this Notice or your agreement will be in breach of copyright and contract and ERIS may obtain damages for such mis-use, including damages caused to third parties, and gives ERIS the right to terminate your account, rescind your license to any previous reports and to bar you from future use of the Service.

**No warranty of Accuracy or Liability for ERIS:** The information contained in this report has been produced by ERIS Information Limited Partnership ("ERIS") using various sources of information, including information provided by Federal and Provincial government departments. The report applies only to the address and up to the date specified on the cover of this report, and any alterations or deviation from this description will require a new report. This report and the data contained herein does not purport to be and does not constitute a guarantee of the accuracy of the information contained herein and does not constitute a legal opinion nor medical advice. Although ERIS has endeavored to present you with information that is accurate, ERIS disclaims, any and all liability for any errors, omissions, or inaccuracies in such information and data, whether attributable to inadvertence, negligence or otherwise, and for any consequences arising therefrom. Liability on the part of ERIS is limited to the monetary value paid for this report.

**Trademark and Copyright:** You may not use the ERIS trademarks or attribute any work to ERIS other than as outlined above. This Service and Report (s) are protected by copyright owned by ERIS Information Limited Partnership. Copyright in data used in the Service or Report(s) (the "Data") is owned by ERIS or its licensors. The Service, Report(s) and Data may not be copied or reproduced in whole or in any substantial part without prior written consent of ERIS.

# Executive Summary

## Property Information:

**Project Property:** *Phase I ESA - SARU Ross River  
Lots 114 and 115, 53919 CLSR YT, 29969 LTO YT Canada YT*

**Project No:** *SIR21\_004*

## **Coordinates:**

**Latitude:** *61.9762039*  
**Longitude:** *-132.4568494*  
**UTM Northing:** *6,874,141.02*  
**UTM Easting:** *633,282.76*  
**UTM Zone:** *8V*

**Elevation:** *2,178 FT  
663.95 M*

## Order Information:

**Order No:** *21022300126*  
**Date Requested:** *February 23, 2021*  
**Requested by:** *Stantec Consulting Ltd.*  
**Report Type:** *Standard Report*

## Historical/Products:

**Aerial Photographs** *Aerials - National Collection*

## Executive Summary: Report Summary

<b>Database</b>	<b>Name</b>	<b>Searched</b>	<b>Project Property</b>	<b>Within 0.25 km</b>	<b>Total</b>
AIR	<i>Air Emission Permits</i>	Y	0	0	0
AUWR	<i>Automobile Wrecking &amp; Supplies</i>	Y	0	0	0
CDRY	<i>Dry Cleaning Facilities</i>	Y	0	0	0
CHM	<i>Chemical Register</i>	Y	0	0	0
CNG	<i>Compressed Natural Gas Stations</i>	Y	0	0	0
CS	<i>Contaminated Site Inventory</i>	Y	0	1	1
DMP	<i>Designated Material Permits</i>	Y	0	0	0
EHS	<i>ERIS Historical Searches</i>	Y	0	0	0
EIIS	<i>Environmental Issues Inventory System</i>	Y	0	0	0
FCS	<i>Contaminated Sites on Federal Land</i>	Y	0	0	0
FRST	<i>Federal Identification Registry for Storage Tank Systems (FIRSTS)</i>	Y	0	0	0
FST	<i>Fuel Storage Tanks</i>	Y	0	1	1
GEN	<i>Waste Generators</i>	Y	0	0	0
GHG	<i>Greenhouse Gas Emissions from Large Facilities</i>	Y	0	0	0
HIS	<i>Historic Sites Inventory</i>	Y	0	0	0
IAFT	<i>Indian &amp; Northern Affairs Fuel Tanks</i>	Y	0	0	0
LTF	<i>Land Treatment Facilities</i>	Y	0	0	0
MINE	<i>Canadian Mine Locations</i>	Y	0	0	0
MNR	<i>Mineral Occurrences</i>	Y	0	0	0
NATE	<i>National Analysis of Trends in Emergencies System (NATES)</i>	Y	0	0	0
NDWD	<i>National Defence &amp; Canadian Forces Waste Disposal Sites</i>	Y	0	0	0
NEBI	<i>National Energy Board Pipeline Incidents</i>	Y	0	0	0
NEBT	<i>National Energy Board Wells</i>	Y	0	0	0
NEES	<i>National Environmental Emergencies System (NEES)</i>	Y	0	0	0
NPCB	<i>National PCB Inventory</i>	Y	0	0	0
NPRI	<i>National Pollutant Release Inventory</i>	Y	0	0	0
ODS	<i>Ozone Depleting Substances &amp; Other Halocarbons</i>	Y	0	0	0
OGWE	<i>Oil and Gas Wells</i>	Y	0	0	0
PCFT	<i>Parks Canada Fuel Storage Tanks</i>	Y	0	0	0
PES	<i>Pesticide Register</i>	Y	0	0	0
REC	<i>Waste Receivers</i>	Y	0	0	0
REL	<i>Relocation Permits</i>	Y	0	0	0
RST	<i>Retail Fuel Storage Tanks</i>	Y	0	0	0
SCT	<i>Scott's Manufacturing Directory</i>	Y	0	0	0
SPL	<i>Spills</i>	Y	0	0	0
SWP	<i>Special Waste Permits</i>	Y	0	0	0

<i>Database</i>	<i>Name</i>	<i>Searched</i>	<i>Project Property</i>	<i>Within 0.25 km</i>	<i>Total</i>
WDS	<i>Waste Disposal Sites</i>	Y	0	0	0
YOGW	<i>Yukon Oil and Gas Wells</i>	Y	0	0	0
<hr/>					
	<b>Total:</b>		0	2	2

## Executive Summary: Site Report Summary - Project Property

<i>Map Key</i>	<i>DB</i>	<i>Company/Site Name</i>	<i>Address</i>	<i>Dir/Dist (m)</i>	<i>Elev diff (m)</i>	<i>Page Number</i>
--------------------	-----------	--------------------------	----------------	---------------------	--------------------------	------------------------

No records found in the selected databases for the project property.

## Executive Summary: Site Report Summary - Surrounding Properties

<i>Map Key</i>	<i>DB</i>	<i>Company/Site Name</i>	<i>Address</i>	<i>Dir/Dist (m)</i>	<i>Elev Diff (m)</i>	<i>Page Number</i>
<a href="#">1</a>	CS	Former North 60 Petro Bulk Plant, Ross River	Ross River YT	ENE/102.9	-4.95	<a href="#">12</a>
<a href="#">2</a>	FST	Budget Plumbing & Heating	9 Prospector Street Ross River YT	ENE/162.6	-4.95	<a href="#">12</a>

# Executive Summary: Summary By Data Source

## **CS - Contaminated Site Inventory**

A search of the CS database, dated 1998-Jun 2020 has found that there are 1 CS site(s) within approximately 0.25 kilometers of the project property.

<b><u>Lower Elevation</u></b>	<b><u>Address</u></b>	<b><u>Direction</u></b>	<b><u>Distance (m)</u></b>	<b><u>Map Key</u></b>
Former North 60 Petro Bulk Plant, Ross River	Ross River YT	ENE	102.86	<a href="#"><u>1</u></a>

## **FST - Fuel Storage Tanks**

A search of the FST database, dated 1997-Jul 2020 has found that there are 1 FST site(s) within approximately 0.25 kilometers of the project property.

<b><u>Lower Elevation</u></b>	<b><u>Address</u></b>	<b><u>Direction</u></b>	<b><u>Distance (m)</u></b>	<b><u>Map Key</u></b>
Budget Plumbing & Heating	9 Prospector Street Ross River YT	ENE	162.60	<a href="#"><u>2</u></a>

132°27'30"W


ROSS RIVER AVE

PROSPECTOR ST

THOMSON RD

61°58'30"N

61°58'30"N



1:3000

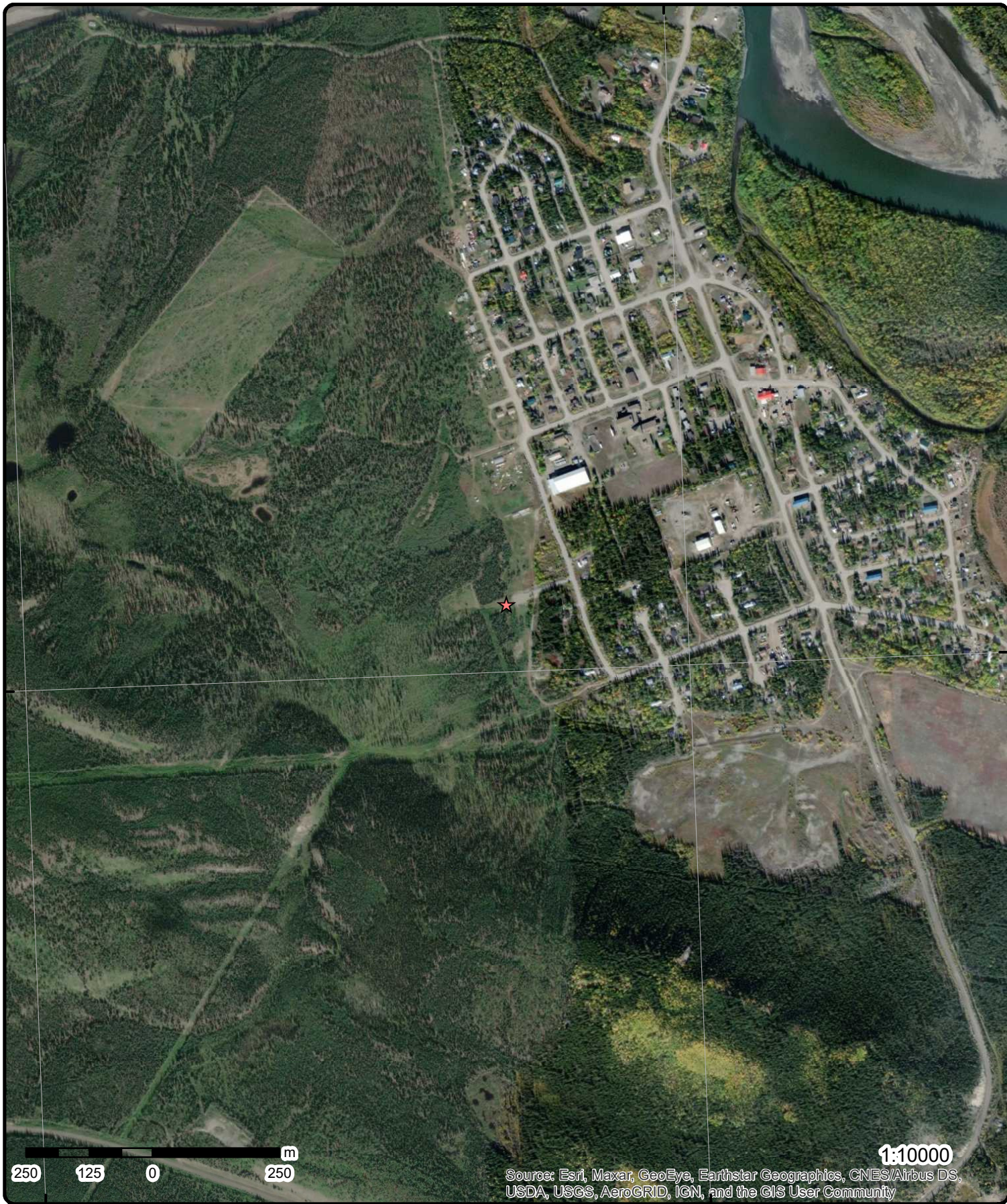
### Map: 0.25 Kilometer Radius

Order Number: 21022300126

Address: Lots 114 and 115, 53919 CLSR YT, 29969 LTO YT, Canada, YT



Project Property	Expressway	Industrial and Resource - Regions	National Park
Buffer Outline	Principal Highway	Main Line	Provincial or Territorial Park
Eris Sites with Higher Elevation	Secondary Highway	Sidetrack	Other Park
Eris Sites with Same Elevation	Major Road	Transit Line	Golf Course or Driving Range
Eris Sites with Lower Elevation	Local road	Abandoned Line	Park or Sports Field
Eris Sites with Unknown Elevation	Trail	Abandoned Line	Other Recreation Area
	Proposed Road		
	Ferry Route/Ice Road		



**Aerial** Year: 2014

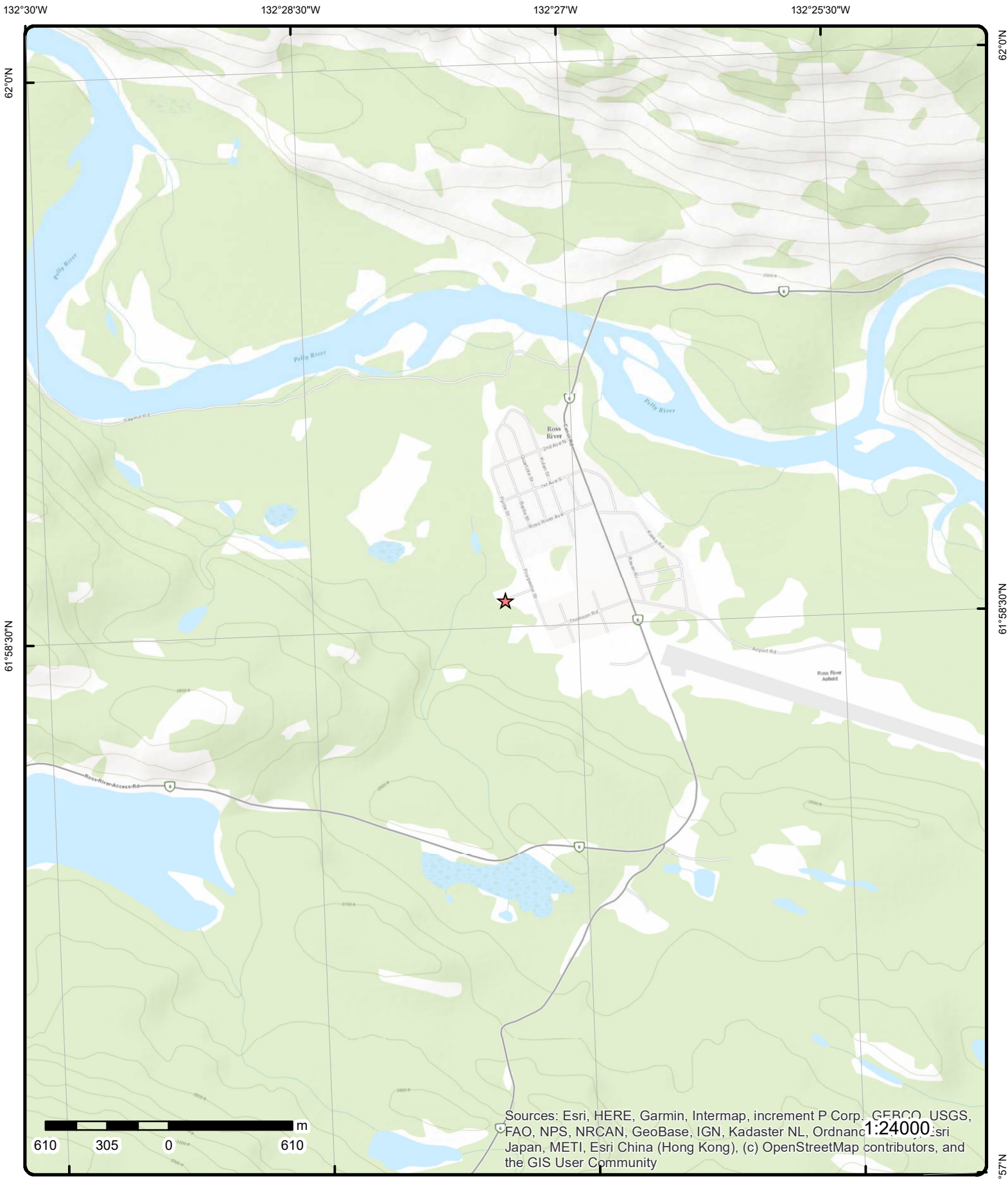
**Address: Lots 114 and 115, 53919 CLSR YT, 29969 LTO YT, Canada, YT**

Source: ESRI World Imagery

Order Number: 21022300126



© ERIS Information Limited Partnership



# Topographic Map

**Address: Lots 114 and 115, 53919 CLSR YT, 29969 LTO YT, YT**

Source: ESRI World Topographic Map

Order Number: 21022300126



© ERIS Information Limited Partnership

# Detail Report

Map Key	Number of Records	Direction/ Distance (m)	Elev/Diff (m)	Site	DB
<a href="#">1</a>	1 of 1	ENE/102.9	659.0 / -4.95	Former North 60 Petro Bulk Plant, Ross River  Ross River YT	CS

**ID:**  
**Site File No:**  
**Responsible Party:**  
**RP:**  
**Classification:** Contaminated  
**Prim Land Use:** Commercial  
**COCS:** PHCs  
**Creation Date:**  
**Occurrence:**  
**Spillfile:**  
**Date Stat Change:**  
**Review Date:**  
**Reviewer:**  
**Water Standard Exc:**  
**Soil Standards Exc:**  
**CLSR:** 53919  
**LTO:** 29969  
**Legal Add:** Lot 118 Ross River  
**Community:** Ross River  
**Geometry X:** 502332.05  
**Geometry Y:** 831276.2137  
**Coord Source:**  
**Land Use:**  
**Land Tenure:**  
**Water Use:**  
**Loc. Contaminants:**  
**Public Summary:** In June 2009, a consultant conducted a Phase II ESA, which involved drilling test holes and completing four as monitoring wells. Soil samples indicated that four of the samples contained levels of hydrocarbons above the applicable standards. Groundwater samples indicated that selected hydrocarbon parameters were also above the applicable standards in all of the wells.  
  
**Summary:**  
**Contaminants:**  
**Info Source:**  
**Legal Description:**  
**Estimated Quantity:**

<a href="#">2</a>	1 of 1	ENE/162.6	659.0 / -4.95	Budget Plumbing & Heating 9 Prospector Street Ross River YT	FST
<b>Permit No:</b>	2013-16			<b>Inspection Status:</b>	
<b>Permit Status:</b>	Issued			<b>Inspection Date:</b>	
<b>Permit Type:</b>	Install			<b>Inspection By:</b>	
<b>Permit Expiry:</b>	6/30/2016			<b>Fee:</b>	26
<b>Permit Issued:</b>	7/4/2013			<b>RENEXP:</b>	
<b>App Received:</b>	5/15/2013			<b>Contact:</b>	Noel Mason
<b>Permit Received:</b>				<b>Phone:</b>	867-633-5646
<b>Tank Type:</b>				<b>Source Year:</b>	
<b>Tank Size:</b>	11,000 L			<b>File Type:</b>	Commercial Fuel Tanks
<b>Product:</b>	Heating Fuel			<b>Update Type:</b>	

<i>Map Key</i>	<i>Number of Records</i>	<i>Direction/ Distance (m)</i>	<i>Elev/Diff (m)</i>	<i>Site</i>	<i>DB</i>
<i>Legal Desc:</i>	Lot 238; Plan 88-123				
<i>Column 1:</i>					
<i>Extra:</i>					
<i>Record Source:</i>					

# Unplottable Summary

Total: 0 Unplottable sites

DB	Company Name/Site Name	Address	City	Postal
----	------------------------	---------	------	--------

# Unplottable Report

No unplottable records were found that may be relevant for the search criteria.

## Appendix: Database Descriptions

Environmental Risk Information Services (ERIS) can search the following databases. The extent of historical information varies with each database and current information is determined by what is publicly available to ERIS at the time of update. **Note:** Databases denoted with " \* " indicates that the database will no longer be updated. See the individual database description for more information.

### Air Emission Permits:

Territorial [AIR](#)

The Department of Renewable Resources maintains a database of companies/organizations who have acquired a permit under the "Air Emissions Regulation", for the operation of the following types of activities. These include the manufacturing of asphalt; production and exploration of oil and natural gas; quarrying, crushing and screening of stone/clay/ shale /coal/ minerals; processing or handling of coal; equipment capable of generating/burning/using heat energy; use of incinerators; the use of equipment for incineration of special waste; electrical generating facilities; and the storage/other handling of solid, liquid or gaseous materials. The database provides information pertaining to the permit number, expiry date, status and the type of permit.

**Government Publication Date:** 1998-Nov 30, 2020

### Automobile Wrecking & Supplies:

Private [AUWR](#)

This database provides an inventory of known locations that are involved in the scrap metal, automobile wrecking/recycling, and automobile parts & supplies industry. Information is provided on the company name, location and business type.

**Government Publication Date:** 1999-Dec 31, 2020

### Dry Cleaning Facilities:

Federal [CDRY](#)

List of dry cleaning facilities made available by Environment and Climate Change Canada. Environment and Climate Change Canada's Tetrachloroethylene (Use in Dry Cleaning and Reporting Requirements) Regulations (SOR/2003-79) are intended to reduce releases of tetrachloroethylene to the environment from dry cleaning facilities.

**Government Publication Date:** Jan 2004-Dec 2018

### Chemical Register:

Private [CHM](#)

This database includes a listing of locations of facilities within the Province or Territory that either manufacture and/or distributes chemicals.

**Government Publication Date:** 1999-Dec 31, 2020

### Compressed Natural Gas Stations:

Private [CNG](#)

Canada has a network of public access compressed natural gas (CNG) refuelling stations. These stations dispense natural gas in compressed form at 3,000 pounds per square inch (psi), the pressure which is allowed within the current Canadian codes and standards. The majority of natural gas refuelling is located at existing retail gasoline that have a separate refuelling island for natural gas. This list of stations is made available by the Canadian Natural Gas Vehicle Alliance.

**Government Publication Date:** Dec 2012 -Dec 2020

### Contaminated Site Inventory:

Territorial [CS](#)

Yukon INAC Contaminated Sites Inventory is an inventory of sites of potential environmental concern compiled by Indian and Northern Affairs Canada. These sites on this inventory may or may not be contaminated and some might also be sites with solid waste/debris, old mining structures, etc. Inclusion on this list should not be taken as confirmation of contamination. Similarly, sites not included on this list should not be assumed to be free of contamination. For information on any of the sites listed below, contact the Environmental Programs Branch.

**Government Publication Date:** 1998-Jun 2020

### Designated Material Permits:

Territorial [DMP](#)

The Designated Material Regulations, under the Yukon Environment Act, mandates that anyone who is a retailer or depot operator of "designated materials" must obtain a permit. Where a depot operator has acquired a Solid Waste permit and it addresses the depot location, a designated materials permit is not required. As of May 2004, only tires are considered "designated materials". The provincial inventory provides information on the registered facility, location, permit number, status and expiry date.

**Government Publication Date:** Jul 2003-Nov 30, 2020

**ERIS Historical Searches:**

Private

EHS

ERIS has compiled a database of all environmental risk reports completed since March 1999. Available fields for this database include: site location, date of report, type of report, and search radius. As per all other databases, the ERIS database can be referenced on both the map and "Statistical Profile" page.

**Government Publication Date: 1999-Oct 31, 2020**

**Environmental Issues Inventory System:**

Federal

EIIS

The Environmental Issues Inventory System was developed through the implementation of the Environmental Issues and Remediation Plan. This plan was established to determine the location and severity of contaminated sites on inhabited First Nation reserves, and where necessary, to remediate those that posed a risk to health and safety; and to prevent future environmental problems. The EIIS provides information on the reserve under investigation, inventory number, name of site, environmental issue, site action (Remediation, Site Assessment), and date investigation completed.

**Government Publication Date: 1992-2001\***

**Contaminated Sites on Federal Land:**

Federal

FCS

The Federal Contaminated Sites Inventory includes information on known federal contaminated sites under the custodianship of departments, agencies and consolidated Crown corporations as well as those that are being or have been investigated to determine whether they have contamination arising from past use that could pose a risk to human health or the environment. The inventory also includes non-federal contaminated sites for which the Government of Canada has accepted some or all financial responsibility. It does not include sites where contamination has been caused by, and which are under the control of, enterprise Crown corporations, private individuals, firms or other levels of government. Includes fire training sites and sites at which Per- and Polyfluoroalkyl Substances (PFAS) are a concern.

**Government Publication Date: Jun 2000-Sep 2020**

**Federal Identification Registry for Storage Tank Systems (FIRSTS):**

Federal

FRST

A list of federally regulated Storage tanks from the Federal Identification Registry for Storage Tank Systems (FIRSTS). FIRSTS is Environment and Climate Change Canada's database of storage tank systems subject to the Storage Tank for Petroleum Products and Allied Petroleum Products Regulations. The main objective of the Regulations is to prevent soil and groundwater contamination from storage tank systems located on federal and aboriginal lands. Storage tank systems that do not have a valid identification number displayed in a readily visible location on or near the storage tank system may be refused product delivery.

**Government Publication Date: May 31, 2018**

**Fuel Storage Tanks:**

Territorial

FST

The Yukon Department of Renewable Resources maintains an inventory of fuel storage tanks within the Territory. The tanks are registered to the department pursuant to Storage Tank Regulations, Environment Décret 1996/194 with permits. The Storage Tank Regulations came into effect on January 1, 1997. The regulations include requirements for the storage of hazardous substances, including petroleum products, pursuant to Part 10 of the Environment Act. This database applies to new tanks that are being installed or constructed; and existing tanks that undergo major renovations after January 1, 1997. Fuel storage tanks not found in this database include: those that have a capacity of 4,000 litres or less and are used to supply comfort heating systems; tanks that are used to store crude oil, and tanks used for aboveground storage of hazardous substances (other than petroleum products) with a capacity of less than 2000 litres.

**Government Publication Date: 1997-Jul 2020**

**Waste Generators:**

Territorial

GEN

List of waste generators included in waste manifest data made available by Environment Yukon.

**Government Publication Date: 1997-Nov 2019**

**Greenhouse Gas Emissions from Large Facilities:**

Federal

GHG

List of greenhouse gas emissions from large facilities made available by Environment Canada. Greenhouse gas emissions in kilotonnes of carbon dioxide equivalents (kt CO2 eq).

**Government Publication Date: 2013-Dec 2018**

**Historic Sites Inventory:**

Territorial

HIS

The Heritage Branch of the Yukon government maintains an inventory of historic sites within the Territory. The database provides information on history, condition, ownership, location, resource type, and date of construction. Please note that even though the inventory was initiated in 1987, the database does contain records where the date of construction of a historic site was previous to 1895. The list of historic sites is no longer available from the Yukon government.

**Government Publication Date: 1987-Aug 2002\***

**Indian & Northern Affairs Fuel Tanks:**

Federal

IAFT

The Department of Indian & Northern Affairs Canada (INAC) maintains an inventory of aboveground & underground fuel storage tanks located on both federal and crown land. Our inventory provides information on the reserve name, location, facility type, site/facility name, tank type, material & ID number, tank contents & capacity, and date of tank installation.

**Government Publication Date: 1950-Aug 2003\***

**Land Treatment Facilities:**

Territorial **LTF**

The Yukon's Contaminated Sites Regulation mandates that permits must be acquired for the construction and operation of Land Treatment Facilities - for the purpose of restoring and rehabilitating contaminated soil, sediment, snow or other similar media. The provincial inventory provides information on the registered facility, location, permit number, status and expiry date.

**Government Publication Date: 2002-Nov 30, 2020**

**Canadian Mine Locations:**

Private **MINE**

This information is collected from the Canadian & American Mines Handbook. The Mines database is a national database that provides over 290 listings on mines (listed as public companies) dealing primarily with precious metals and hard rocks. Listed are mines that are currently in operation, closed, suspended, or are still being developed (advanced projects). Their locations are provided as geographic coordinates (x, y and/or longitude, latitude). As of 2002, data pertaining to Canadian smelters and refineries has been appended to this database.

**Government Publication Date: 1998-2009\***

**Mineral Occurrences:**

Territorial **MNR**

The Yukon Geology Program maintains an inventory of 2577 separate mineral occurrences in the Yukon, which document metallic, industrial mineral and coal deposits. Information within the database pertains to owner/operator, year, name, claim name, status, deposit type, mining district, tectonic element and commodity.

**Government Publication Date: 1900-Jul 2017**

**National Analysis of Trends in Emergencies System (NATES):**

Federal **NATE**

In 1974 Environment Canada established the National Analysis of Trends in Emergencies System (NATES) database, for the voluntary reporting of significant spill incidents. The data was to be used to assist in directing the work of the emergencies program. NATES ran from 1974 to 1994. Extensive information is available within this database including company names, place where the spill occurred, date of spill, cause, reason and source of spill, damage incurred, and amount, concentration, and volume of materials released.

**Government Publication Date: 1974-1994\***

**National Defence & Canadian Forces Waste Disposal Sites:**

Federal **NDWD**

The Department of National Defence and the Canadian Forces maintains an inventory of waste disposal sites located on DND lands. Where available, our inventory provides information on the base name, location, type of waste received, area of site, depth of site, year site opened/closed and status.

**Government Publication Date: 2001-Apr 2007\***

**National Energy Board Pipeline Incidents:**

Federal **NEBI**

Locations of pipeline incidents from 2008 to present, made available by the Canada Energy Regulator (CER) - previously the National Energy Board (NEB). Includes incidents reported under the Onshore Pipeline Regulations and the Processing Plant Regulations related to pipelines under federal jurisdiction, does not include incident data related to pipelines under provincial or territorial jurisdiction.

**Government Publication Date: 2008-Dec 31, 2020**

**National Energy Board Wells:**

Federal **NEBT**

The NEBW database contains information on onshore & offshore oil and gas wells that are outside provincial jurisdiction(s) and are thereby regulated by the National Energy Board. Data is provided regarding the operator, well name, well ID No./UWI, status, classification, well depth, spud and release date.

**Government Publication Date: 1920-Feb 2003\***

**National Environmental Emergencies System (NEES):**

Federal **NEES**

In 2000, the Emergencies program implemented NEES, a reporting system for spills of hazardous substances. For the most part, this system only captured data from the Atlantic Provinces, some from Quebec and Ontario and a portion from British Columbia. Data for Alberta, Saskatchewan, Manitoba and the Territories was not captured. However, NEES is also a repository for previous Environment Canada spill datasets. NEES is composed of the historic datasets ' or Trends ' which dates from approximately 1974 to present. NEES Trends is a compilation of historic databases, which were merged and includes data from NATES (National Analysis of Trends in Emergencies System), ARTS (Atlantic Regional Trends System), and NEES. In 2001, the Emergencies Program determined that variations in reporting regimes and requirements between federal and provincial agencies made national spill reporting and trend analysis difficult to achieve. As a consequence, the department has focused efforts on capturing data on spills of substances which fall under its legislative authority only (CEPA and FA). As such, the NEES database will be decommissioned in December 2004.

**Government Publication Date: 1974-2003\***

**National PCB Inventory:**

Federal

[NPCB](#)

Environment Canada's National PCB inventory includes information on in-use PCB containing equipment in Canada including federal, provincial and private facilities. Federal out-of-service PCB containing equipment and PCB waste owned by the federal government or by federally regulated industries such as airlines, railway companies, broadcasting companies, telephone and telecommunications companies, pipeline companies, etc. are also listed. Although it is not Environment Canada's mandate to collect data on non-federal PCB waste, the National PCB inventory includes some information on provincial and private PCB waste and storage sites. Some addresses provided may be Head Office addresses and are not necessarily the location of where the waste is being used or stored.

**Government Publication Date: 1988-2008\***

**National Pollutant Release Inventory:**

Federal

[NPRI](#)

Environment Canada has defined the National Pollutant Release Inventory ("NPRI") as a federal government initiative designed to collect comprehensive national data regarding releases to air, water, or land, and waste transfers for recycling for more than 300 listed substances.

**Government Publication Date: 1993-May 2017**

**Ozone Depleting Substances & Other Halocarbons:**

Territorial

[ODS](#)

The Yukon's Ozone Depleting Substances & Other Halocarbon (ODS) Regulations regulate the handling, use and sale of Ozone Depleting Substances (ODS) in the Yukon. The release of ODS's are prohibited, with certain exemptions found in s.2 (2) of the Regulations. Ozone depleting substances are considered to be CFC's, Halons, Chlorocarbon compounds and Hydro chlorofluorocarbons. Other Halocarbons refer to Hydrofluorocarbons and Perfluorocarbons. The provincial inventory provides information on the registered facility, location, permit number, status and expiry date.

**Government Publication Date: 1998-Nov 30, 2020**

**Oil and Gas Wells:**

Private

[OGWE](#)

The Nickle's Energy Group (publisher of the Daily Oil Bulletin) collects information on drilling activity including operator and well statistics. The well information database includes name, location, class, status and depth. The main Nickle's database is updated on a daily basis, however, this database is updated on a monthly basis. More information is available at [www.nickles.com](http://www.nickles.com).

**Government Publication Date: 1988-Aug 31, 2020**

**Parks Canada Fuel Storage Tanks:**

Federal

[PCFT](#)

Canadian Heritage maintains an inventory of known fuel storage tanks operated by Parks Canada, in both National Parks and at National Historic Sites. The database details information on site name, location, tank install/removal date, capacity, fuel type, facility type, tank design and owner/operator.

**Government Publication Date: 1920-Jan 2005\***

**Pesticide Register:**

Territorial

[PES](#)

This is a database of individuals who apply for a "service", "vendor" or "usage" license for those specific pesticides and fertilizers that require a permit. The database is maintained by the Department of Renewable Resources, and provides information pertaining to the permit number, expiry date, status and the type of permit.

**Government Publication Date: 1998-Nov 30, 2020**

**Waste Receivers:**

Territorial

[REC](#)

The Department of Renewable Resources maintains a "Waste Manifest" which details information regarding waste transfers from generating facilities to registered Receivers. The provincial inventory provides information on the waste receiving facility name, location, physical state (solid/liquid), waste type, amount/quantity received and the degree of danger.

**Government Publication Date: 1997-Nov 2019**

**Relocation Permits:**

Territorial

[REL](#)

The Yukon's Contaminated Sites Regulation mandates that permits must be acquired in order to move contaminated material from one site to another. The provincial inventory provides information on the registered facility, location, permit number, permit type, and status.

**Government Publication Date: May 2004- Nov 2020**

**Retail Fuel Storage Tanks:**

Private

[RST](#)

This database includes an inventory of retail fuel outlet locations (including marinas) that have on their property gasoline, oil, waste oil, natural gas and / or propane storage tanks.

**Government Publication Date: 1999-Dec 31, 2020**

**Scott's Manufacturing Directory:**

Private

[SCT](#)

Scott's Directories is a data bank containing information on over 200,000 manufacturers across Canada. Even though Scott's listings are voluntary, it is the most comprehensive database of Canadian manufacturers available. Information concerning a company's address, plant size, and main products are included in this database.

**Government Publication Date: 1992-Mar 2011\***

**Spills:**

Territorial

[SPL](#)

Environment Canada maintains an inventory of known spills that have occurred throughout the Yukon and are reported under the Yukon Spills Regulations. The database identifies spill source, substance discharged, amount of discharge, reason for spill and approximate location of occurrence within the Yukon.

**Government Publication Date: 1972-2000**

**Special Waste Permits:**

Territorial

[SWP](#)

The Special Waste Regulations, under the Yukon Environment Act, mandate that anyone who generates, stores, handles, mixes, transports, disposes or releases special wastes is to acquire a "Special Waste" permit. Permits are required for both special waste generators and special waste facilities. The provincial inventory provides information on the generating/waste receiving facility, location, permit number, permit type (generator, facility), status and types of waste generated/received.

**Government Publication Date: 1998-Nov 2020**

**Waste Disposal Sites:**

Territorial

[WDS](#)

This inventory pertains to active, regulated waste disposal sites within the Yukon, where registered sites hold a permit for acceptance of different forms of solid waste. This database provides information in regard to permit number, type of waste accepted, status and permit type. Please note that references within the database to SPW and AER, are in regard to the Special Waste Regulation and Air Emissions Regulation respectively.

**Government Publication Date: 2000-Nov 30, 2020**

**Yukon Oil and Gas Wells:**

Territorial

[YOGW](#)

The Yukon Oil and Gas Resources Branch is responsible for maintaining a database of all oil and gas wells drilled in the Yukon. All well locations were provided by the National Energy Board and verified through branch field inspections. The database details information on well owner/operator, well name, location, drill date, well id, status, elevation, class, and depth of the well.

**Government Publication Date: Apr 1957-Jun 2020**

# Definitions

**Database Descriptions:** This section provides a detailed explanation for each database including: source, information available, time coverage, and acronyms used. They are listed in alphabetic order.

**Detail Report:** This is the section of the report which provides the most detail for each individual record. Records are summarized by location, starting with the project property followed by records in closest proximity.

**Distance:** The distance value is the distance between plotted points, not necessarily the distance between the sites' boundaries. All values are an approximation.

**Direction:** The direction value is the compass direction of the site in respect to the project property and/or center point of the report.

**Elevation:** The elevation value is taken from the location at which the records for the site address have been plotted. All values are an approximation. Source: Google Elevation API.

**Executive Summary:** This portion of the report is divided into 3 sections:

'Report Summary'- Displays a chart indicating how many records fall on the project property and, within the report search radii.

'Site Report Summary'-Project Property'- This section lists all the records which fall on the project property. For more details, see the 'Detail Report' section.

'Site Report Summary-Surrounding Properties'- This section summarizes all records on adjacent properties, listing them in order of proximity from the project property. For more details, see the 'Detail Report' section.

**Map Key:** The map key number is assigned according to closest proximity from the project property. Map Key numbers always start at #1. The project property will always have a map key of '1' if records are available. If there is a number in brackets beside the main number, this will indicate the number of records on that specific property. If there is no number in brackets, there is only one record for that property.

The symbol and colour used indicates 'elevation': the red inverted triangle will dictate 'ERIS Sites with Lower Elevation', the yellow triangle will dictate 'ERIS Sites with Higher Elevation' and the orange square will dictate 'ERIS Sites with Same Elevation.'

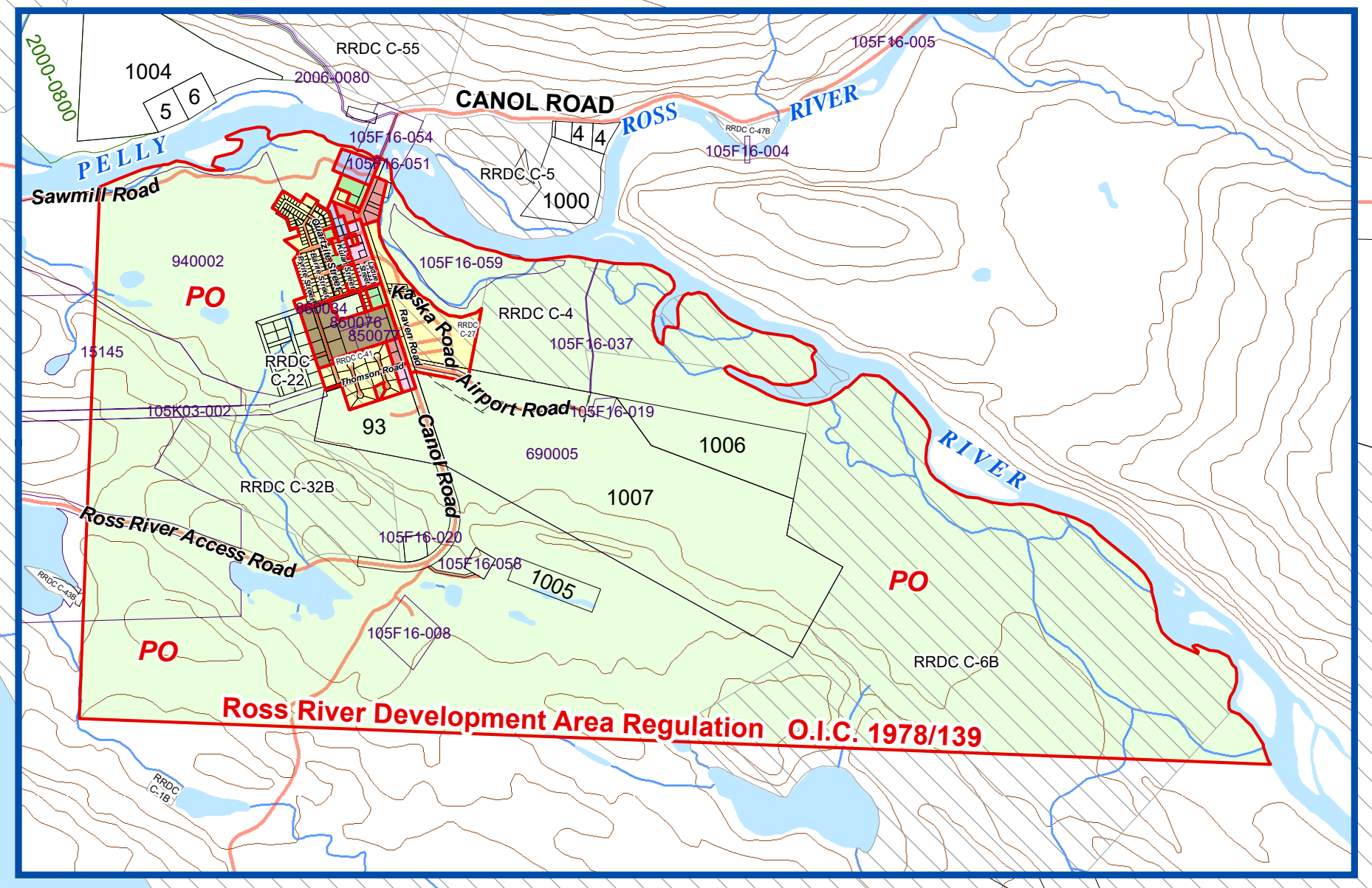
**Unplottables:** These are records that could not be mapped due to various reasons, including limited geographic information. These records may or may not be in your study area, and are included as reference.

# PHASE I ENVIRONMENTAL SITE ASSESSMENT

Appendix B Records  
August 4, 2021

## **B.8 ZONING MAP**





# Ross River DEVELOPMENT AREA REGULATION

## Zoning Map SCHEDULE B

C.O. 1978/139

### Legend:

- R-1 RESIDENTIAL
- C-1 COMMERCIAL GENERAL
- C-2 HIGHWAY COMMERCIAL
- M INDUSTRIAL
- I INSTITUTIONAL
- PO PARK and RECREATION
- DC DEVELOPMENT CONTROL

Ross River Dena Council Interim Land Protection (For information purposes only)


### AMENDMENTS

Date	C.O./O.I.C.	Nature of Amendment
1979 06 29	1979/125	Rezone Lot 118, G 905 from DC to C-2
1983 03 31	1983/60	Rezone lots 43, 44, 45 & 99 from R-1 to I
1987 06 01	1987/119	Repeal Schedule B in it's entirety and Substitute with this map dated 1986-03-04
1988 06 24	1988/117	That portion of Lot 122 which was consolidated with Lot 123-2 (to be resurveyed as Lot 239) is to be rezoned Parks and Recreation and Open Space
1989 08 18	1989/137	Rezone portion of Lot 215 from PO to R-1
1995 12 05	1995/199	Rezone Lots 227, 228, 251-263 & Lots 265-270 from M to R-1 Rezone Lots 247-250 from M to C Rezone Lot 264 from M to I
1998 09 09	1998/163	Rezone vacant Commissioners Land from PO to R-1
2001 07 30	2001/117	Rezone Lot 241 from M to PO Rezone Lots 247 & 248 from C-1 to C-2 Rezone that Portion of Lot 273 not lying within Lots 127 to 129 from PO to R-1
2007 02 01	2007/21	Rezone Lot 112 from R-1 to I
2010 05 20	2010/98	Rezone Lots 37 & 38 from R-1 to I
2016 07 15	2016/20	Rezone 0.38 ha of Yukon Land west of Lot 200 from PO to R-1



Energy, Mines & Resources  
Sustainable Development Division  
Land Planning Branch

db 06 March, 2019



0 500 1,000 m



**PHASE I ENVIRONMENTAL SITE ASSESSMENT**

Appendix B Records  
August 4, 2021

**B.9 SITE INTERVIEW NOTES**





## ERFF1.01Phase I Environmental Site Assessment Pre-Site Visit Questionnaire

Project Number

Client Name

Site Address

Questionnaire completed by:

Name Franklin Charlie Position Employee

Company Dena Cho Years with company 1/2

Signature Frank L. Bail Date June 10, 2021

To the best of your knowledge, have any of the following ever existed and/or currently exist on the Site:

	Yes	No	?
1. Hazardous solid waste generation or disposal	<input type="checkbox"/>	<input checked="" type="checkbox"/>	<input type="checkbox"/>
2. Hazardous liquid waste generation or disposal	<input type="checkbox"/>	<input checked="" type="checkbox"/>	<input type="checkbox"/>
3. Floor drains	<input type="checkbox"/>	<input checked="" type="checkbox"/>	<input type="checkbox"/>
4. Hazardous waste collection sumps	<input type="checkbox"/>	<input checked="" type="checkbox"/>	<input type="checkbox"/>
5. Dewatering sumps	<input type="checkbox"/>	<input checked="" type="checkbox"/>	<input type="checkbox"/>
6. Oil water separator	<input type="checkbox"/>	<input checked="" type="checkbox"/>	<input type="checkbox"/>
7. Spills or Leaks (oil, water, etc.)	<input type="checkbox"/>	<input checked="" type="checkbox"/>	<input type="checkbox"/>
8. Air discharges	<input type="checkbox"/>	<input checked="" type="checkbox"/>	<input type="checkbox"/>
9. Odours	<input type="checkbox"/>	<input checked="" type="checkbox"/>	<input type="checkbox"/>
10. Oil Heating System	<input type="checkbox"/>	<input checked="" type="checkbox"/>	<input type="checkbox"/>
11. Underground storage tanks	<input type="checkbox"/>	<input checked="" type="checkbox"/>	<input type="checkbox"/>
12. Aboveground storage tanks	<input type="checkbox"/>	<input checked="" type="checkbox"/>	<input type="checkbox"/>
13. Other chemical storage	<input type="checkbox"/>	<input checked="" type="checkbox"/>	<input type="checkbox"/>
14. Hydraulic hoists/elevators/compactors/loading platform	<input type="checkbox"/>	<input checked="" type="checkbox"/>	<input type="checkbox"/>
15. Surface staining	<input type="checkbox"/>	<input checked="" type="checkbox"/>	<input type="checkbox"/>
16. Imported fill materials	<input type="checkbox"/>	<input checked="" type="checkbox"/>	<input type="checkbox"/>
17. Landfills	<input type="checkbox"/>	<input checked="" type="checkbox"/>	<input type="checkbox"/>
18. Wells (water, oil, gas, disposal, monitoring)	<input type="checkbox"/>	<input checked="" type="checkbox"/>	<input type="checkbox"/>
19. Septic system	<input type="checkbox"/>	<input checked="" type="checkbox"/>	<input type="checkbox"/>
20. Asbestos containing materials	<input type="checkbox"/>	<input checked="" type="checkbox"/>	<input type="checkbox"/>
21. Polychlorinated biphenyls (PCBs)	<input type="checkbox"/>	<input checked="" type="checkbox"/>	<input type="checkbox"/>
22. Lead containing materials	<input type="checkbox"/>	<input checked="" type="checkbox"/>	<input type="checkbox"/>
23. Urea formaldehyde foam insulation (UFFI)	<input type="checkbox"/>	<input checked="" type="checkbox"/>	<input type="checkbox"/>
24. Ozone depleting substances	<input type="checkbox"/>	<input checked="" type="checkbox"/>	<input type="checkbox"/>
25. Radon gas	<input type="checkbox"/>	<input checked="" type="checkbox"/>	<input type="checkbox"/>
26. Mold	<input type="checkbox"/>	<input checked="" type="checkbox"/>	<input type="checkbox"/>
27. Indoor air quality issues	<input type="checkbox"/>	<input checked="" type="checkbox"/>	<input type="checkbox"/>
28. High voltage electrical transmission lines	<input type="checkbox"/>	<input checked="" type="checkbox"/>	<input type="checkbox"/>
29. Electrical substations	<input type="checkbox"/>	<input checked="" type="checkbox"/>	<input type="checkbox"/>
30. Noise	<input type="checkbox"/>	<input checked="" type="checkbox"/>	<input type="checkbox"/>
31. Vehicle service facility	<input type="checkbox"/>	<input checked="" type="checkbox"/>	<input type="checkbox"/>
32. Drycleaner	<input type="checkbox"/>	<input checked="" type="checkbox"/>	<input type="checkbox"/>
33. Gas station	<input type="checkbox"/>	<input checked="" type="checkbox"/>	<input type="checkbox"/>
34. Rail lines	<input type="checkbox"/>	<input checked="" type="checkbox"/>	<input type="checkbox"/>
35. Previous environmental reports or investigation	<input type="checkbox"/>	<input checked="" type="checkbox"/>	<input type="checkbox"/>

Please return to Matt Deane at [matthew.deane@stantec.com](mailto:matthew.deane@stantec.com)

**From:** [svanbibber@denacho.ca](mailto:svanbibber@denacho.ca)  
**To:** [Deane, Matthew](#)  
**Cc:** [Muirhead, Jeff](#)  
**Subject:** RE: Dena Cho Task - Phase 1 ESA's in Ross River  
**Date:** Wednesday, June 16, 2021 2:59:42 PM  
**Attachments:** [21-06-10 - Franklin Charlie Interview.pdf](#)

---

Good afternoon,

We were able to get one person who had information on the two sites. Everyone else I spoke with either did not feel comfortable chatting about the site or giving information about some of the specific information asked for in the questionnaire.

What I did gather from my several discussions was that there is likely only one known contaminated site north east of the two properties in question, that of the North 60 Petro yard. There are a number of other notables for the two sites:

- Franklin mentioned that Hammond Dick once tried to install a septic system on one of the properties to the south of the two properties in questions, and ran into ground water 5 to 6 feet below the surface – Mr. Dick immediately stopped construction and forestalled the installation of the system;
- There is supposedly an underground creek running in a north easterly direction through the properties (perhaps a ephemeral creek?);
- There is also a lot of near surface groundwater and permafrost in the area; and
- This is considered an area not suitable for building on because of the above issues.

I wish I could have taken in more interviews but the questions were perhaps too specific for the type of property being reviewed.

Please let me know if you need anything else.

Stu

---

**From:** Deane, Matthew <Matthew.Deane@stantec.com>  
**Sent:** June 16, 2021 9:20 AM  
**To:** [svanbibber@denacho.ca](mailto:svanbibber@denacho.ca)  
**Cc:** [Muirhead, Jeff <Jeff.Muirhead@stantec.com>](mailto:Jeff.Muirhead@stantec.com)  
**Subject:** RE: Dena Cho Task - Phase 1 ESA's in Ross River

Hi Stu,

Jeff's in the field, so I thought I would follow up, as we'd like to close out these reports with YG. Has your team been able to conduct the interview and/or fill out the questionnaires?

Matt

---

**From:** [Muirhead, Jeff <Jeff.Muirhead@stantec.com>](mailto:Jeff.Muirhead@stantec.com)  
**Sent:** Wednesday, May 19, 2021 4:05 PM



**APPENDIX C**  
**Selected Site Photographs**



**PHASE I ENVIRONMENTAL SITE ASSESSMENT**



Appendix C Selected Site Photographs  
August 4, 2021



**Appendix C SELECTED SITE PHOTOGRAPHS**





<b>Client:</b>		<b>Project:</b>	
<b>Site Name:</b>		<b>Site Location:</b>	
<b>Photograph ID: 1</b>			
<b>Photo Location:</b> Lot 115			
<b>Direction:</b> North			
<b>Survey Date:</b> 5/27/2021			
<b>Comments:</b> Western cleared portion of Lot 115 looking north from Ketza Road			
<b>Photograph ID: 2</b>			
<b>Photo Location:</b> Lot 115			
<b>Direction:</b> North			
<b>Survey Date:</b> 5/27/2021			
<b>Comments:</b> Middle cleared portion of Lot 115 looking north from Ketza Road			

<b>Client:</b>		<b>Project:</b>	
<b>Site Name:</b>		<b>Site Location:</b>	
<b>Photograph ID:</b> 3			
<b>Photo Location:</b> Lot 115			
<b>Direction:</b> North			
<b>Survey Date:</b> 5/27/2021			
<b>Comments:</b> Eastern cleared portion of Lot 115 looking north from Ketz Road			
<b>Photograph ID:</b> 4			
<b>Photo Location:</b> Lot 115			
<b>Direction:</b> Northeast			
<b>Survey Date:</b> 5/27/2021			
<b>Comments:</b> Lot 115 viewed from the southwest			

<b>Client:</b>		<b>Project:</b>	
<b>Site Name:</b>		<b>Site Location:</b>	
<b>Photograph ID:</b> 5			
<b>Photo Location:</b> Lot 115			
<b>Direction:</b> South			
<b>Survey Date:</b> 5/27/2021			
<b>Comments:</b> Eastern edge of Lot 115 viewed from the north			
<b>Photograph ID:</b> 6			
<b>Photo Location:</b> Lot 115			
<b>Direction:</b> N/A			
<b>Survey Date:</b> 5/27/2021			
<b>Comments:</b> Machinery debris on Lot 115			

<b>Client:</b>		<b>Project:</b>	
<b>Site Name:</b>		<b>Site Location:</b>	
<b>Photograph ID:</b> 7			
<b>Photo Location:</b> Lot 118			
<b>Direction:</b> Southeast			
<b>Survey Date:</b> 5/27/2021			
<b>Comments:</b> NW corner of Lot 118			
<b>Photograph ID:</b> 8			
<b>Photo Location:</b> Lot 115 and Lot 118			
<b>Direction:</b> South			
<b>Survey Date:</b> 5/27/2021			
<b>Comments:</b> Fenceline along Lot 115 and Lot 118 property boundary			

<b>Client:</b>		<b>Project:</b>	
<b>Site Name:</b>		<b>Site Location:</b>	
<b>Photograph ID:</b> 9			
<b>Photo Location:</b> Lot 118			
<b>Direction:</b> Southwest			
<b>Survey Date:</b> 5/27/2021			
<b>Comments:</b> Former North 60 Petro Bulk Plant			
<b>Photograph ID:</b> 10			
<b>Photo Location:</b> Lot 118			
<b>Direction:</b> West			
<b>Survey Date:</b> 5/27/2021			
<b>Comments:</b> Ketza Road and southern boundary of Lot 118			



<b>Client:</b>	<b>Project:</b>
<b>Site Name:</b>	<b>Site Location:</b>



<b>Photograph ID:</b> 11
<b>Photo Location:</b> Lot 121
<b>Direction:</b> East
<b>Survey Date:</b> 5/27/2021
<b>Comments:</b> Current ATCO Electric diesel generator



<b>Photograph ID:</b> 12
<b>Photo Location:</b> Lot 121
<b>Direction:</b> East
<b>Survey Date:</b> 5/27/2021
<b>Comments:</b> Current ATCO Electric transformer



<b>Client:</b>		<b>Project:</b>	
<b>Site Name:</b>		<b>Site Location:</b>	
<b>Photograph ID:</b> 13			
<b>Photo Location:</b> Lot 118			
<b>Direction:</b> Northwest			
<b>Survey Date:</b> 5/27/2021			
<b>Comments:</b> Southeast corner of Lot 118 and Lot 115 in background, viewed from Prospector Street			
<b>Photograph ID:</b> 14			
<b>Photo Location:</b> Lot 115			
<b>Direction:</b> East			
<b>Survey Date:</b> 5/27/2021			
<b>Comments:</b> Southwestern portion of Lot 115 and Ketz Road			

<b>Client:</b>		<b>Project:</b>	
<b>Site Name:</b>		<b>Site Location:</b>	
<b>Photograph ID:</b> 15			
<b>Photo Location:</b> Lot 117 and Lot 119			
<b>Direction:</b> Northwest			
<b>Survey Date:</b> 5/27/2021			
<b>Comments:</b> Lots 117 and 119 viewed from the southeast on Prospector Street			
<b>Photograph ID:</b> 16			
<b>Photo Location:</b> Lot 119			
<b>Direction:</b> West			
<b>Survey Date:</b> 5/27/2021			
<b>Comments:</b> Lot 119 viewed from Prospector Street			

# **APPENDIX D**

## **Qualifications**

## PHASE I ENVIRONMENTAL SITE ASSESSMENT

Appendix D Qualifications  
August 4, 2021

# Appendix D QUALIFICATIONS



**Matthew Deane** B.Sc., P. Ag.

Environmental Scientist

---

## PROFILE

Matthew Deane has been conducting Phase I Environmental Site Assessments (ESA) since 2011. Matt has researched and prepared more than 50 Phase I ESA reports for commercial, industrial, and undeveloped properties in British Columbia, Alberta, and Yukon Territory. He is a Senior Project Manager and Team Lead for Stantec's Burnaby Site Investigation and Remediation Group, and has completed environmental assessments for financial institutions, property developers, property managers, and government facilities across British Columbia. Mr. Deane also has experience in managing, directing, and composing reports for Phase II ESAs, Stage 1 and 2 Preliminary Site Investigations, Detailed Site Investigations and Site Remediation.

## EDUCATION

B.Sc. – University of British Columbia, 2004  
Vancouver, BC  
Biology

## COMPETENCY

Site Visit  
Report Writer  
Project Manager  
Report Reviewer

---

## PROFILE

Kimberley is a Kwantlen Polytechnic University Graduate with a Diploma in Environmental Protection Technology. Her responsibilities at Stantec have included research and preparation for Phase I ESA reports, field work and report writing for hazardous building materials assessment projects (for substances including, but not limited to, asbestos, lead, mould, polychlorinated biphenyls, mercury and ozone-depleting substances), and monitoring of hazardous building materials abatement projects (air monitoring and inspections, typically for asbestos abatement). Prior to Stantec, Kimberley's work experience has included working at Selwyn Chihong Mining LTD where she conducted stream surveys, collected water samples and completed report writing.

## EDUCATION

Diploma in Environmental Protection Technology  
Kwantlen Polytechnic University, Langley, British  
Columbia, 2014

## COMPETENCY

Site Visits  
Report Writer

---

## PROFILE

Matthew Redmond has been working on Contaminated Sites Investigations since 2003. He has completed Phase I ESAs for commercial sites throughout British Columbia. He is a Senior Environmental Engineer for Stantec's British Columbia Environmental Site Investigation and Remediation Group, and has completed environmental assessments for financial institutions, property developers, property managers and government facilities across British Columbia. Mr. Redmond has extensive experience in managing, directing and composing reports for Phase I ESAs, Phase II ESAs, Stage 1 and 2 Preliminary Site Investigations, Detailed Site Investigations, Site Remediation, Hazardous Materials Surveys, and Mold Investigations.

## EDUCATION

B.A.Sc. – University of British Columbia, 1999  
Vancouver, BC  
Bio-Resource Engineering

## COMPETENCY

Site Visit  
Report Writer  
Senior Reviewer