




plan marsh lake

MARSH LAKE LOCAL AREA PLAN

Map 4 - Carcross Caribou Herd Winter Habitat

LEGEND

-  Planning Area
-  Special Management Area
-  Carcross Caribou Winter Habitat



Scale 1:65,000
Yukon Affairs

Data Disclaimer: No warranty is made by Site Planning + GIS Consulting regarding data accuracy or completeness. Accuracy is limited to the scale, resolution, and date of source data. This document is for reference purpose only and is not intended for publication, copy, or distribution.

© Site | Planning + GIS Inc., October 24, 2012

Site | Planning + GIS

Yukon

Energy, Mines and Resources
Sustainable Development Division
Land Planning Branch

Updated: Friday, November 07, 2014
db