







# plan marsh lake

MARSH LAKE LOCAL AREA PLAN

## Map 5 - Wildlife Key Areas Waterfowl & Raptors

### LEGEND

-  Planning Area
-  Special Management Area
-  Wetlands
- Waterfowl Key Areas**
-  Various seasons & functions
- Raptor Key Areas (Summer Nesting)**
-  Golden Eagle
-  Bald Eagle



Scale 1:65,000  
Yukon Albers

Data Disclaimer: No warranty is made by Site Planning + GIS Consulting regarding data accuracy or completeness. Accuracy is limited to the scale, resolution, and date of source data. This document is for reference purpose only and is not intended for publication, copy, or distribution.

© Site | Planning + GIS Inc., October 24, 2012 Site | Planning + GIS

# Yukon

Energy, Mines and Resources  
Sustainable Development Division  
Land Planning Branch

Updated: Friday, November 07, 2014  
db