







plan marsh lake

MARSH LAKE LOCAL AREA PLAN

Map 6 - Cultural and Heritage Resources

LEGEND

-  Planning Area
-  Special Management Area
-  Kwanlin Dün FN Settlement Land
-  Carcross/Tagish FN Settlement Land
-  First Nation Heritage Trail
-  Areas of Heritage Values



Scale 1:65,000
Yukon-Alberta

Yukon

Energy, Mines and Resources
Sustainable Development Division
Land Planning Branch

Updated: Friday, November 07, 2014
db

Data Disclaimer: No warranty is made by Site Planning + GIS Consulting regarding data accuracy or completeness. Accuracy is limited to the scale, resolution, and date of source data. This document is for reference purpose only and is not intended for publication, copy, or distribution.

Site | Planning + GIS