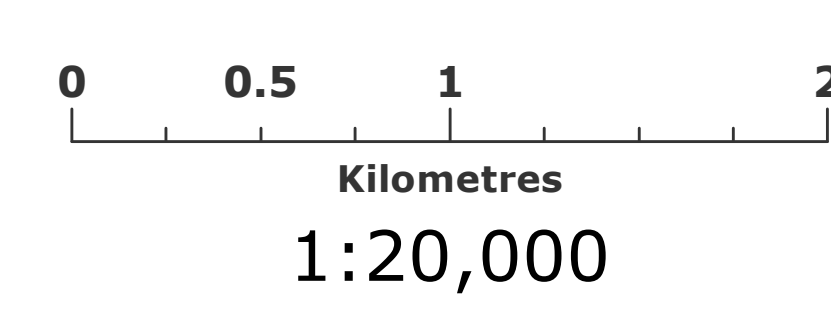


105D10SE

2017 Yukon Vegetation Inventory Map Series



- Roads**
 - Highways
 - Primary Roads
 - Local Roads
 - Forestry Roads
- Hydrology**
 - Water
 - Wetland
- Leading Species**
 - White Spruce (SW)
 - Black Spruce (SB)
 - Lodgepole Pine (PL)
 - Subalpine Fir (FA)
 - Trembling Aspen (AT)
 - Balsam Poplar (PB)
 - Birch (BW)

Forested Label Structure

Row 1
(SW)6 FA2 SB1 PB(1)

Row 2
A 3 P 4

Row 3
Area (ha)

Leading Species (See Legend)	Leading Species Percent	Age Class
1 through 4	1: 10% 6: 60%	1: 0 - 40yrs 6: 121 - 140yrs
	2: 20% 7: 70%	2: 41 - 60yrs 7: 141 - 160yrs
	3: 30% 8: 80%	3: 61 - 80yrs 8: 161 - 180yrs
	4: 40% 9: 90%	4: 81 - 100yrs 9: 181yrs +
	5: 50% 10: 100%	5: 101 - 120yrs

Crown Closure Percent	Average Height (m)	Site Class
A: 5 - 20%	1: 0 - 2 m 6: 15 - 17 m	G: Good
B: 21 - 40%	2: 3 - 5 m 7: 18 - 20 m	M: Medium
C: 41 - 60%	3: 6 - 8 m 8: 21 - 23 m	P: Poor
D: 61 - 80%	4: 9 - 11 m 9: 24 m +	L: Low
E: 81% +	5: 12 - 14 m	

Non-Forested Label Structure

Wetland Class	Wetlands	Wetland Landform Modifier
B: Bog	M O N G	C: Collapse Scar Present in Permafrost Area
F: Fen		N: Internal Lawns Not Present
S: Swamp		P: Patterning Present
M: Marsh		X: Permafrost Present
W: No class distinction		N: No Permafrost Present

Wetland Vegetation Modifier

F: Forested - >70% Tree Cover
 T: Wooded - >5% to 70% Tree Cover
 O: Open Freshwater - <5% Tree Cover with Shrubs
 M: Mud - No vegetation cover

Wetland Local Modifier

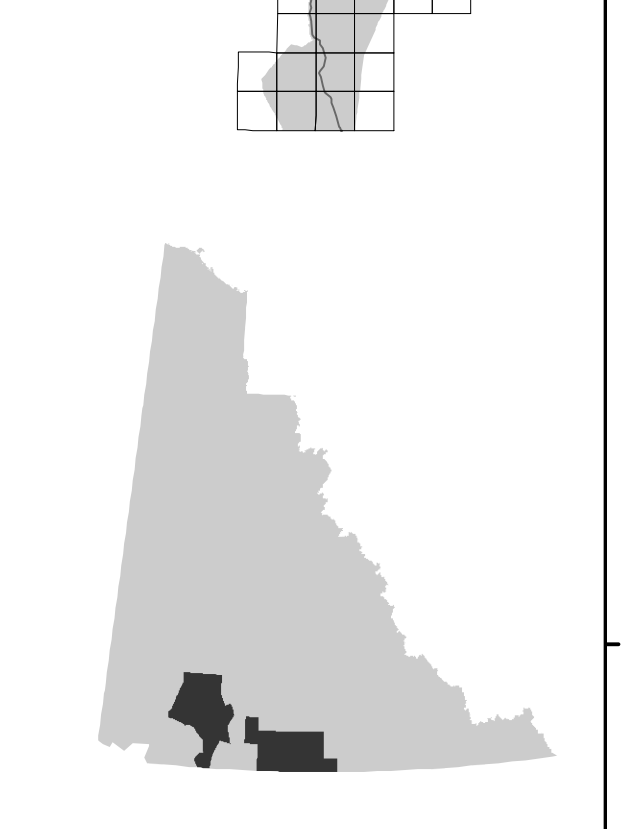
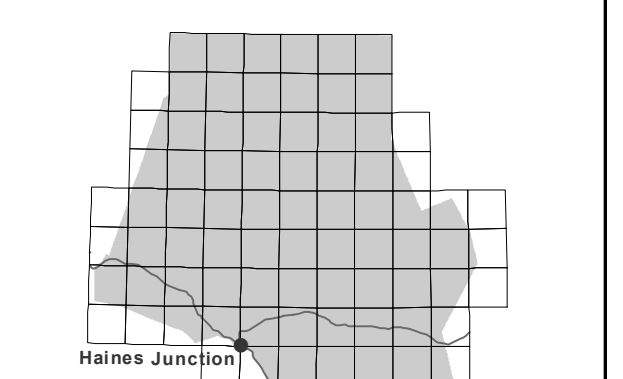
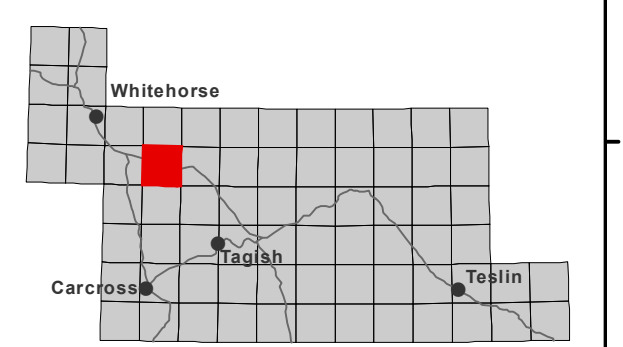
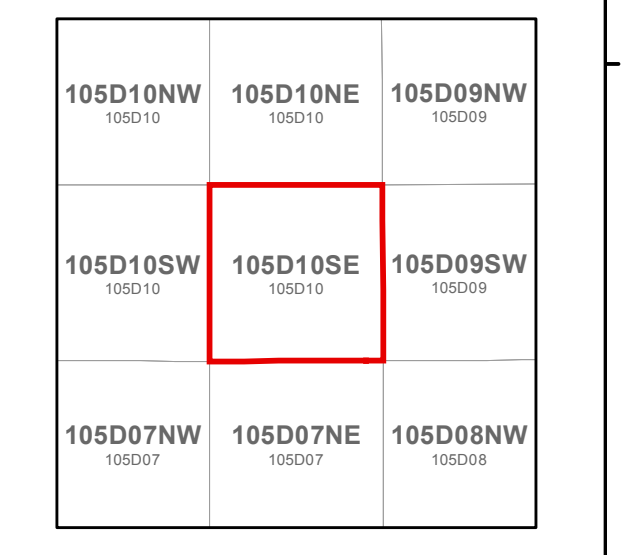
R: Internal Lawns with Islands
 N: Internal Lawns Not Present
 S: Shrub Cover > 25%
 G: Graminoids with Shrub Cover < 25%

Alpine: A Area (ha)
Urban: U Area (ha)

Sources

NRCan CanVec
 GeoBase Product Specifications
 National Road Network of Canada (Edition 2.0, 2007)

FOREST MANAGEMENT BRANCH
 Mile 918, Alaska Highway
 Phone: 867-456-3999
 Toll Free: 1-800-661-0408 ext. 3999
 forestry@ynv.ca
 www.env.gov.yk.ca/forestry



Disclaimer:
 The information may contain cartographic errors or omissions. Do not rely on it as a precise indicator of routes, locations or features. Do not use it as a guide to navigation. The Yukon Government disclaims all warranties, representations, and conditions regarding use of the information and services provided on this map, including all implied warranties of merchantability and fitness. In particular, the Yukon Government does not guarantee the quality, accuracy, completeness or timeliness of any information provided. Users should verify all information before acting on it.