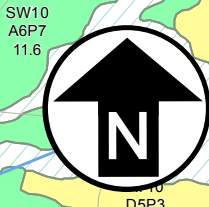
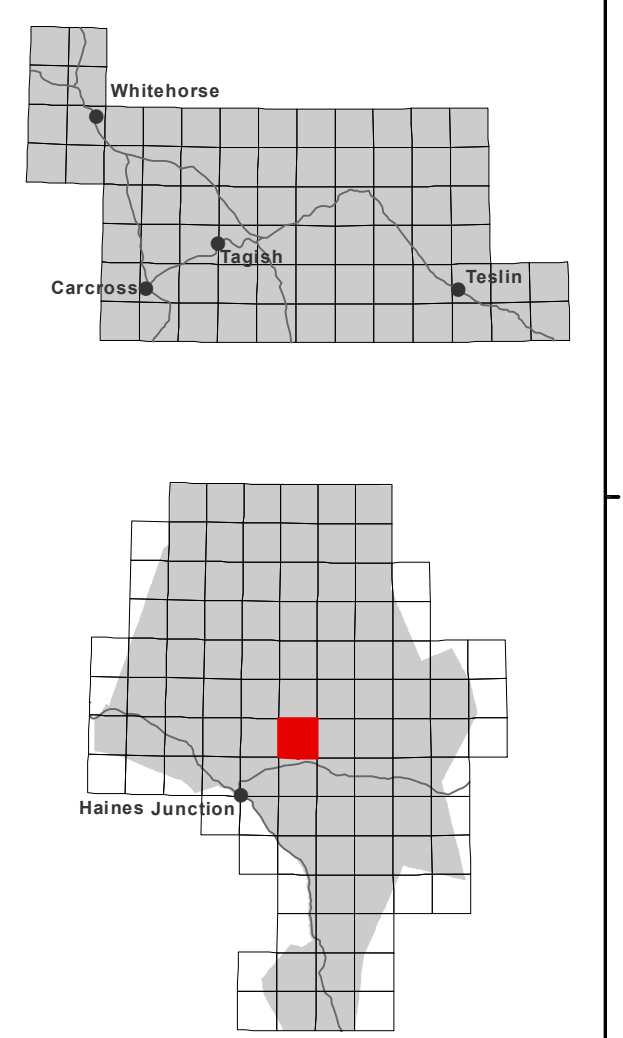
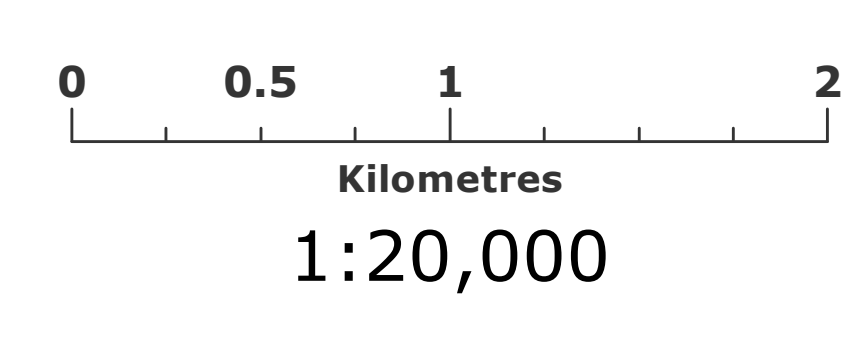


115H03SW 115H03	115H03SE 115H03	115H02SW 115H02
115A14NW 115A14	115A14NE 115A14	115A15NW 115A15
115A14SW 115A14	115A14SE 115A14	115A15SW 115A15



115A14NE

2017 Yukon Vegetation Inventory Map Series



- Roads**
- Highways
 - Primary Roads
 - Local Roads
 - Forestry Roads
- Hydrology**
- Water
 - Wetland
- Leading Species**
- White Spruce (SW)
 - Black Spruce (SB)
 - Lodgepole Pine (PL)
 - Subalpine Fir (FA)
 - Trembling Aspen (AT)
 - Balsam Poplar (PB)
 - Birch (BW)

Forested Label Structure

Row 1
(SW)6 FA2 SB1 PB(1)

Row 2
A 3 P 4

Row 3
Area (ha)

Leading Species 1 through 4 (See Legend)	Area (ha)
1: 10%	6: 60%
2: 20%	7: 70%
3: 30%	8: 80%
4: 40%	9: 90%
5: 50%	10: 100%

Leading Species	Percent
1: 10%	6: 60%
2: 20%	7: 70%
3: 30%	8: 80%
4: 40%	9: 90%
5: 50%	10: 100%

Crown Closure Percent	Average Height (m)
A: 5 - 20%	1: 0 - 2 m
B: 21 - 40%	2: 3 - 5 m
C: 41 - 60%	3: 6 - 8 m
D: 61 - 80%	4: 9 - 11 m
E: 81% +	5: 12 - 14 m

Site Class	Age Class
G: Good	1: 0 - 40yrs
M: Medium	2: 41 - 60yrs
P: Poor	3: 61 - 80yrs
L: Low	4: 81 - 100yrs
	5: 101 - 120yrs
	6: 121 - 140yrs
	7: 141 - 160yrs
	8: 161 - 180yrs
	9: 181yrs +

Non-Forested Label Structure

Wetland Class	Wetlands	Wetland Landform Modifier
B: Bog	M O N G	P: Permafrost Present
F: Fen		X: Patterns Present
M: Marsh		N: No Permafrost Present
S: Swamp		
W: No class distinction		

Wetland Vegetation Modifier

F: Forested - >70% Tree Cover
 T: Open Forest - >5% to 70% Tree Cover
 O: Open Freshwater - < 5% Tree Cover with Shrubs
 M: Mud - No vegetation cover

Wetland Local Modifier

R: Internal Lawns with Islands
 N: Internal Lawns Not Present
 S: Shrub Cover > 25%
 G: Graminoids with Shrub Cover < 25%

Alpine: A Area (ha)
Urban: U Area (ha)

Sources

NRCan CanVec
 CanVec © Her Majesty the Queen in Right of Canada, Department of Natural Resources, Geomatics. All rights reserved.

National Road Network
 GeoBase Product Specifications: National Road Network of Canada (Edition 2.0, 2007)

FOREST MANAGEMENT BRANCH
 Mile 918, Alaska Highway
 Phone: 867-456-3999
 Toll Free: 1-800-661-0408 ext. 3999
 forestry@yn.gc.ca
 www.enr.gov.yk.ca/forestry

Disclaimer:
 The information may contain cartographic errors or omissions. Do not rely on it as a precise indicator of routes, locations or features. Do not use it as a guide to navigation. The Yukon Government disclaims all warranties, representations, and conditions regarding use of the information and services provided on this map, including all implied warranties of merchantability and fitness. In particular, the Yukon Government does not guarantee the quality, accuracy, completeness or timeliness of any of the information provided. Users should verify all information before acting on it.

