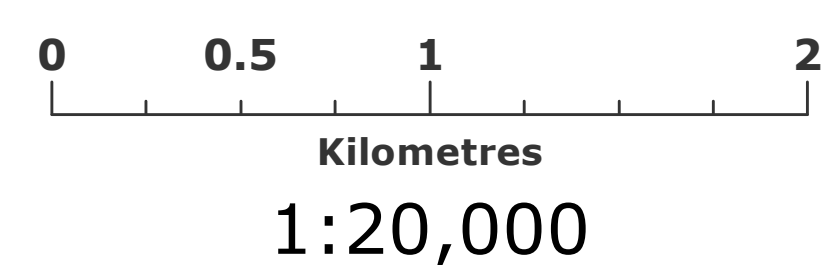


115A14NW

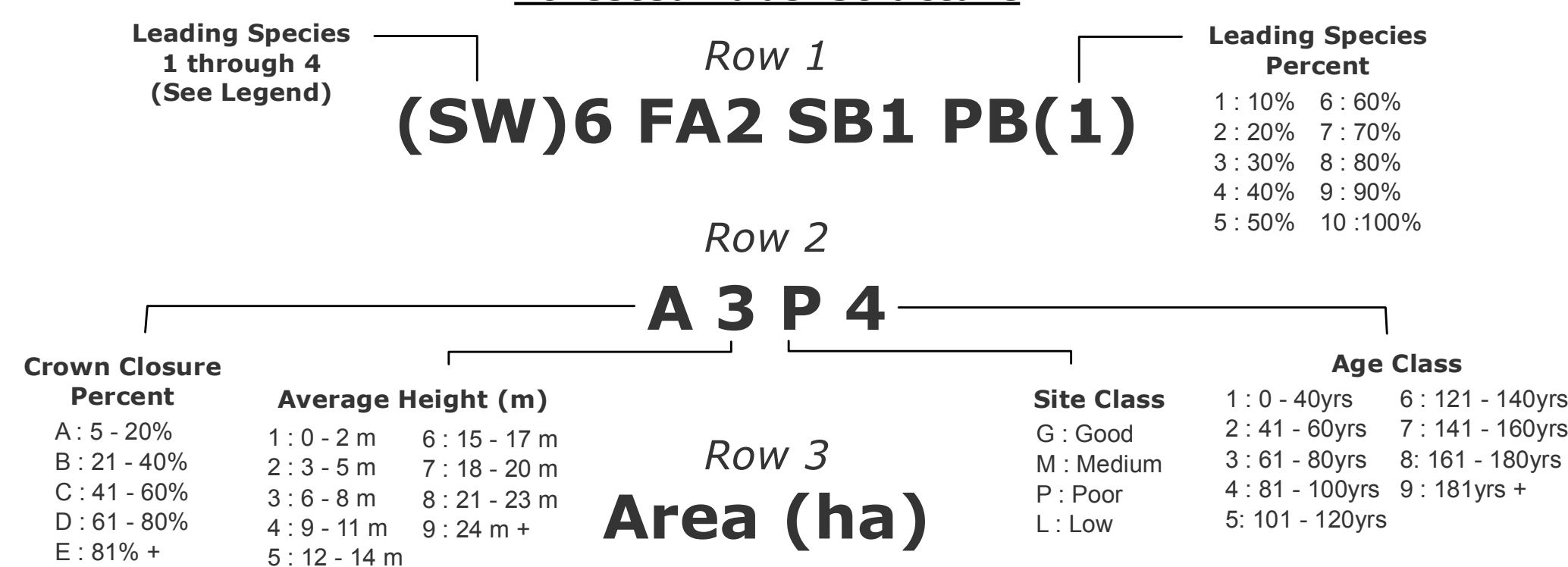
2017 Yukon Vegetation Inventory Map Series



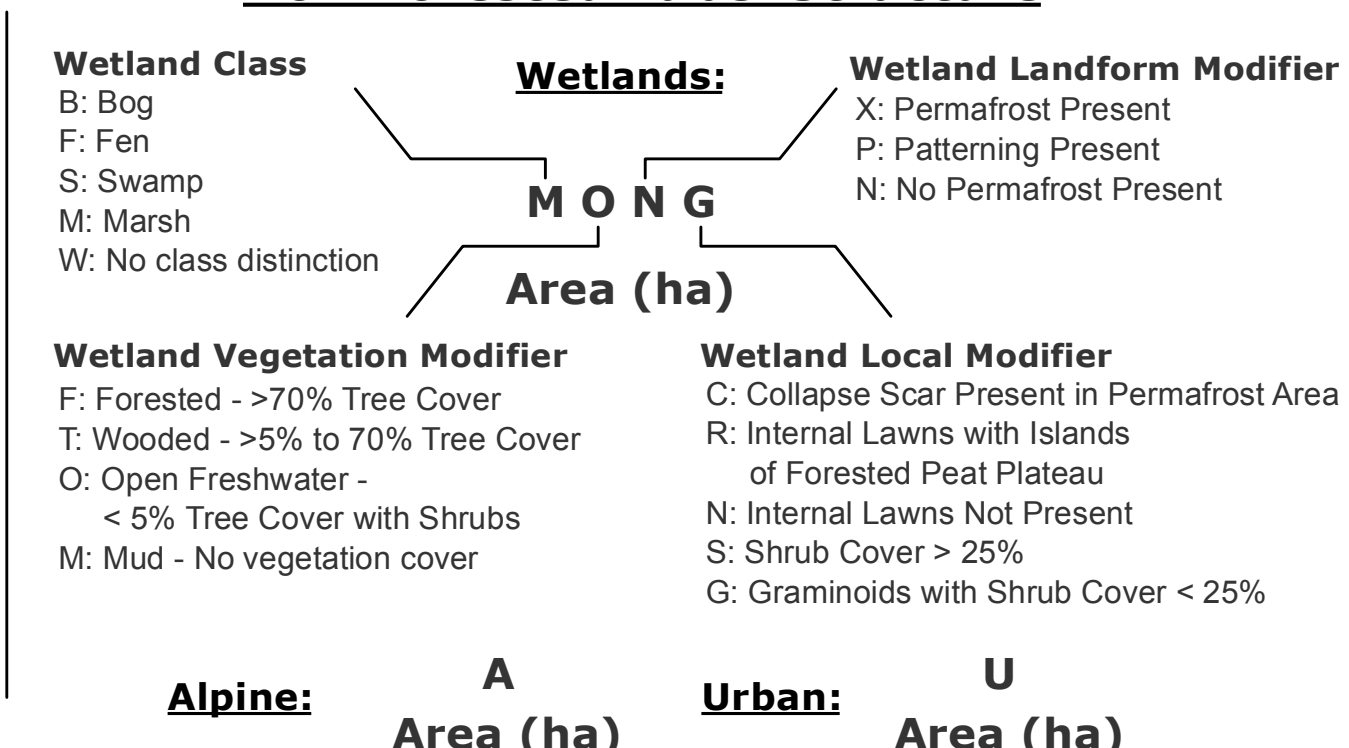
- Roads**
- Highways
 - Primary Roads
 - Local Roads
 - Forestry Roads
- Hydrology**
- Water
 - Wetland

- Leading Species**
- White Spruce (SW)
 - Black Spruce (SB)
 - Lodgepole Pine (PL)
 - Subalpine Fir (FA)
 - Trembling Aspen (AT)
 - Balsam Poplar (PB)
 - Birch (BW)

Forested Label Structure



Non-Forested Label Structure



Sources

NRCan CanVec
CanVec ©Her Majesty the Queen in Right of Canada, Department of Natural Resources, Geomatics. All rights reserved.

National Road Network
GeoBase Product Specifications: National Road Network of Canada (Edition 2.0, 2007)

FOREST MANAGEMENT BRANCH
Mile 918, Alaska Highway
Phone: 867-456-3999
Toll Free: 1-800-661-0408 ext. 3999
forestry@env.gov.yk.ca
www.env.gov.yk.ca/forestry

Disclaimer:
The information may contain cartographic errors or omissions. Do not rely on it as a precise indicator of routes, locations or features. Do not use it as a guide to navigation. The Yukon Government does not guarantee warranties, representations, and conditions regarding use of the information and services provided on this map, including all implied warranties of merchantability and fitness. In particular, the Yukon Government does not guarantee the quality, accuracy, completeness or timeliness of any information provided. Users should verify all information before acting on it.

