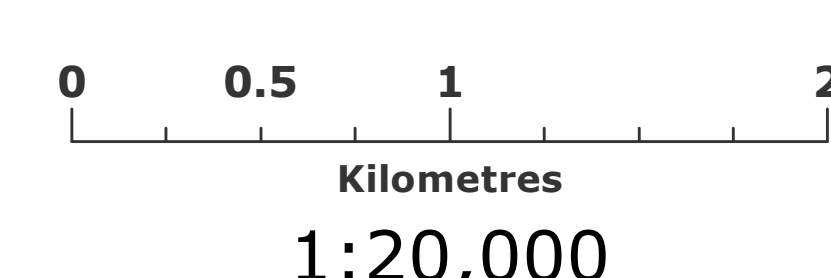


**115H02SE**  
2017 Yukon Vegetation Inventory Map Series



- Roads**
- Highways
  - Primary Roads
  - Local Roads
  - Forestry Roads
- Hydrology**
- Water
  - Wetland
- Leading Species**
- White Spruce (SW)
  - Black Spruce (SB)
  - Lodgepole Pine (PL)
  - Subalpine Fir (FA)
  - Trembling Aspen (AT)
  - Balsam Poplar (PB)
  - Birch (BW)

**Forested Label Structure**

Row 1  
**(SW)6 FA2 SB1 PB(1)**

Row 2  
**A 3 P 4**

Row 3  
**Area (ha)**

Leading Species 1 through 4 (See Legend)	Age Class
A : 5 - 20%	1 : 0 - 40yrs
B : 21 - 40%	2 : 41 - 60yrs
C : 41 - 60%	3 : 61 - 80yrs
D : 61 - 80%	4 : 81 - 100yrs
E : 81% +	5 : 101 - 120yrs

**Leading Species Percent**

1 : 10%	6 : 60%
2 : 20%	7 : 70%
3 : 30%	8 : 80%
4 : 40%	9 : 90%
5 : 50%	10 : 100%

**Site Class**

G : Good	1 : 0 - 40yrs	6 : 121 - 140yrs
M : Medium	2 : 41 - 60yrs	7 : 141 - 160yrs
P : Poor	3 : 61 - 80yrs	8 : 161 - 180yrs
L : Low	4 : 81 - 100yrs	9 : 181yrs +

**Crown Closure Percent**

Percent	Average Height (m)
A : 5 - 20%	1 : 0 - 2 m
B : 21 - 40%	2 : 3 - 5 m
C : 41 - 60%	3 : 6 - 8 m
D : 61 - 80%	4 : 9 - 11 m
E : 81% +	5 : 12 - 14 m

**Non-Forested Label Structure**

**Wetland Class**

F: Bog  
B: Fen  
S: Swamp  
M: Marsh  
W: No class distinction

**Wetlands:** M O N G

**Wetland Landform Modifier**

C: Collapse Scar Present in Permafrost Area  
P: Permafrost Present  
X: Pattern Present  
N: No Permafrost Present

**Wetland Vegetation Modifier**

F: Forested - >70% Tree Cover  
T: Wooded - >5% to 70% Tree Cover  
O: Open Freshwater - < 5% Tree Cover with Shrubs  
M: Mud - No vegetation cover

**Wetland Local Modifier**

R: Internal Lawns with Islands  
N: Internal Lawns Not Present  
S: Shrub Cover > 25%  
G: Graminoids with Shrub Cover < 25%

**Alpine:** A Area (ha)  
**Urban:** U Area (ha)

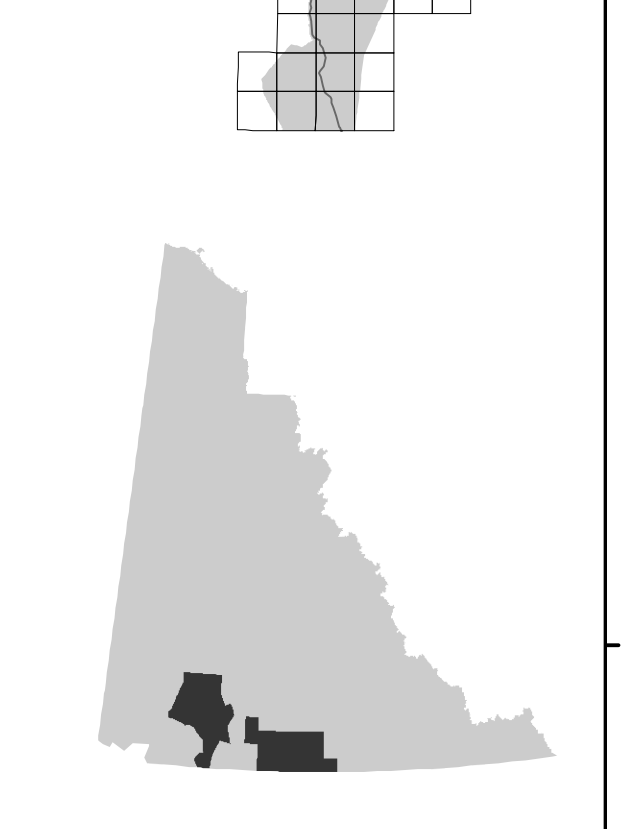
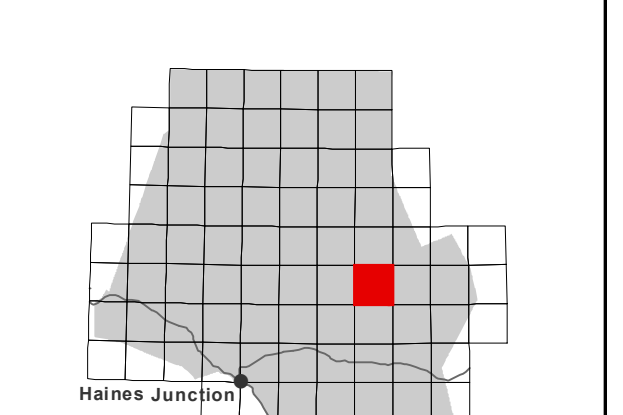
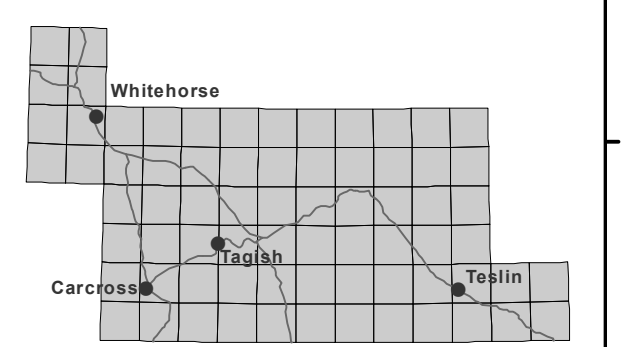
**Sources**

NRCan CanVec  
GeoBase Product Specifications  
National Road Network of Canada (Edition 2.0, 2007)

**FOREST MANAGEMENT BRANCH**  
Mile 918, Alaska Highway  
Phone: 867-456-3999  
Toll Free: 1-800-661-0408 ext. 3999  
forestry@yukon.ca  
www.enr.gov.yk.ca/forestry



115H02NW	115H02NE	115H01NW
115H02SW	115H02SE	115H01SW
115A15NW	115A15NE	115A16NW



**Disclaimer:**  
The information may contain cartographic errors or omissions. Do not rely on it as a precise indicator of routes, locations or features. Do not use it as a guide to navigation. The Yukon Government disclaims all warranties, representations, and conditions regarding use of the information provided. Users should verify all information before acting on it.