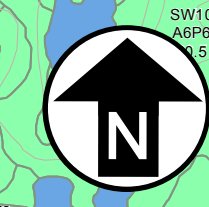
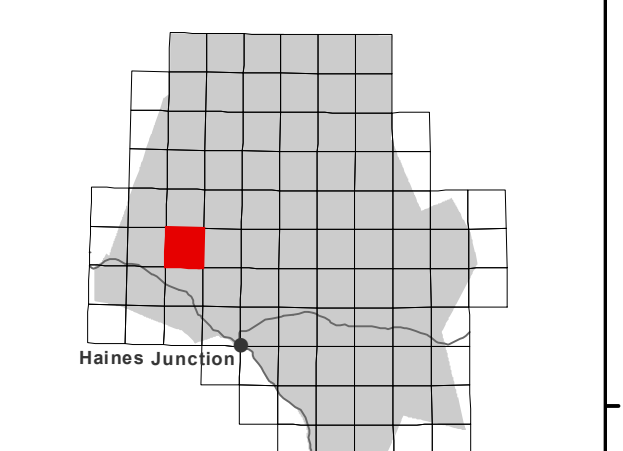
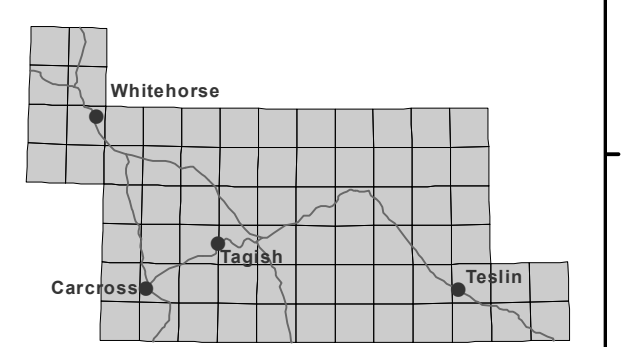
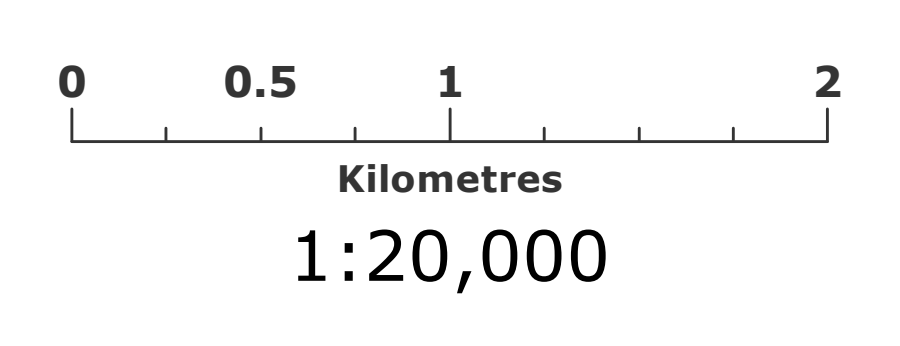


115G01NE 115G01	115H04NW 115H04	115H04NE 115H04
115G01SE 115G01	115H04SW 115H04	115H04SE 115H04
115B16NE 115B16	115A13NW 115A13	115A13NE 115A13



115H04SW

2017 Yukon Vegetation Inventory Map Series



- Roads**
- Highways
 - Primary Roads
 - Local Roads
 - Forestry Roads
- Hydrology**
- Water
 - Wetland
- Leading Species**
- White Spruce (SW)
 - Black Spruce (SB)
 - Lodgepole Pine (PL)
 - Subalpine Fir (FA)
 - Trembling Aspen (AT)
 - Balsam Poplar (PB)
 - Birch (BW)

Forested Label Structure

Row 1
(SW)6 FA2 SB1 PB(1)

Row 2
A 3 P 4

Row 3
Area (ha)

Leading Species 1 through 4 (See Legend)	Leading Species Percent	Age Class
1: 10%	6: 60%	1: 0 - 40yrs
2: 20%	7: 70%	6: 121 - 140yrs
3: 30%	8: 80%	2: 41 - 60yrs
4: 40%	9: 90%	3: 61 - 80yrs
5: 50%	10: 100%	4: 81 - 100yrs
		7: 141 - 160yrs
		8: 161 - 180yrs
		9: 181yrs +

Crown Closure Percent	Average Height (m)	Site Class
A: 5 - 20%	1: 0 - 2 m	1: 0 - 40yrs
B: 21 - 40%	6: 15 - 17 m	6: 121 - 140yrs
C: 41 - 60%	7: 18 - 20 m	2: 41 - 60yrs
D: 61 - 80%	3: 6 - 8 m	3: 61 - 80yrs
E: 81% +	8: 21 - 23 m	4: 81 - 100yrs
	4: 9 - 11 m	7: 141 - 160yrs
	9: 24 + m	8: 161 - 180yrs
	5: 12 - 14 m	9: 181yrs +

Non-Forested Label Structure

Wetland Class

Wetlands: **M O N G**

Wetland Landform Modifier: **A U**

Wetland Vegetation Modifier: **W**

Wetland Local Modifier: **R**

Sources

NRCan CanVec
GeoBase Product Specifications
National Road Network of Canada (Edition 2.0, 2007)

FOREST MANAGEMENT BRANCH
Mile 918, Alaska Highway
Phone: 867-456-3999
Toll Free: 1-800-661-0408 ext. 3999
forestry@ynv.ca
www.enr.gov.yk.ca/forestry

Disclaimer:
The information may contain cartographic errors or omissions. Do not rely on it as a precise indicator of routes, locations or features. Do not use it as a guide to navigation. The Yukon Government disclaims all warranties, representations, and conditions regarding use of the information provided. Users should verify all information before acting on it.

Yukon
Energy, Mines and Resources
Forest Management Branch