# FIGURE 1

Drawings For

# WOLVERINE ACCESS ROAD

## km 0.0 to km 23.9

SUBSEQUENT TO THE COMPLETION OF THE GEOTECHNICAL PROGRAM PROVIDING FOR THE INTERIM PROPOSED WINTER ACCESS ROAD

## OCTOBER 2006

| PIT | STA | O/S | GROSS AREA (Ha.) | NET AREA (Ha.) | AVG DEPTH (m) | COMMON ($m^3$) | GRANULAR SURFACING ($m^3$) | CONCRETE AGGREGATE ($m^3$) | TOTAL ($m^3$) |
|---|---|---|---|---|---|---|---|---|---|
| P1 | 350 | 0 | 5.3 | 2.7 | 2 | 3,000 | 3,000 | - | 6,000 |
| S3A | 2700 | 70 | 1.6 | 0.8 | 2 | 9,000 | 3,000 | - | 12,000 |
| S3B | 2950 | 70 | 1.1 | 0.6 | 2 | - | 9,000 | - | 9,000 |
| P2A | 11200 | 60 | 1.0 | 0.5 | 2 | - | 8,000 | - | 8,000 |
| P2B | 11100 | 130 | 0.6 | 0.5 | 2 | - | 5,000 | 5,000 | 5,000 |
| P4A | 16700 | -100 | 2.9 | 1.5 | 2 | 22,000 | 7,000 | - | 29,000 |
| P4B | 17450 | 110 | 3.0 | 1.5 | 2 | 23,000 | 7,000 | - | 30,000 |
| P3 | 23600 | -150 | 1.0 | 0.5 | 2 | - | 8,000 | - | 8,000 |
| **TOTALS** | | | **16.5** | **8.5** | **2.0** | **57,000** | **50,000** | **5,000** | **107,000** |

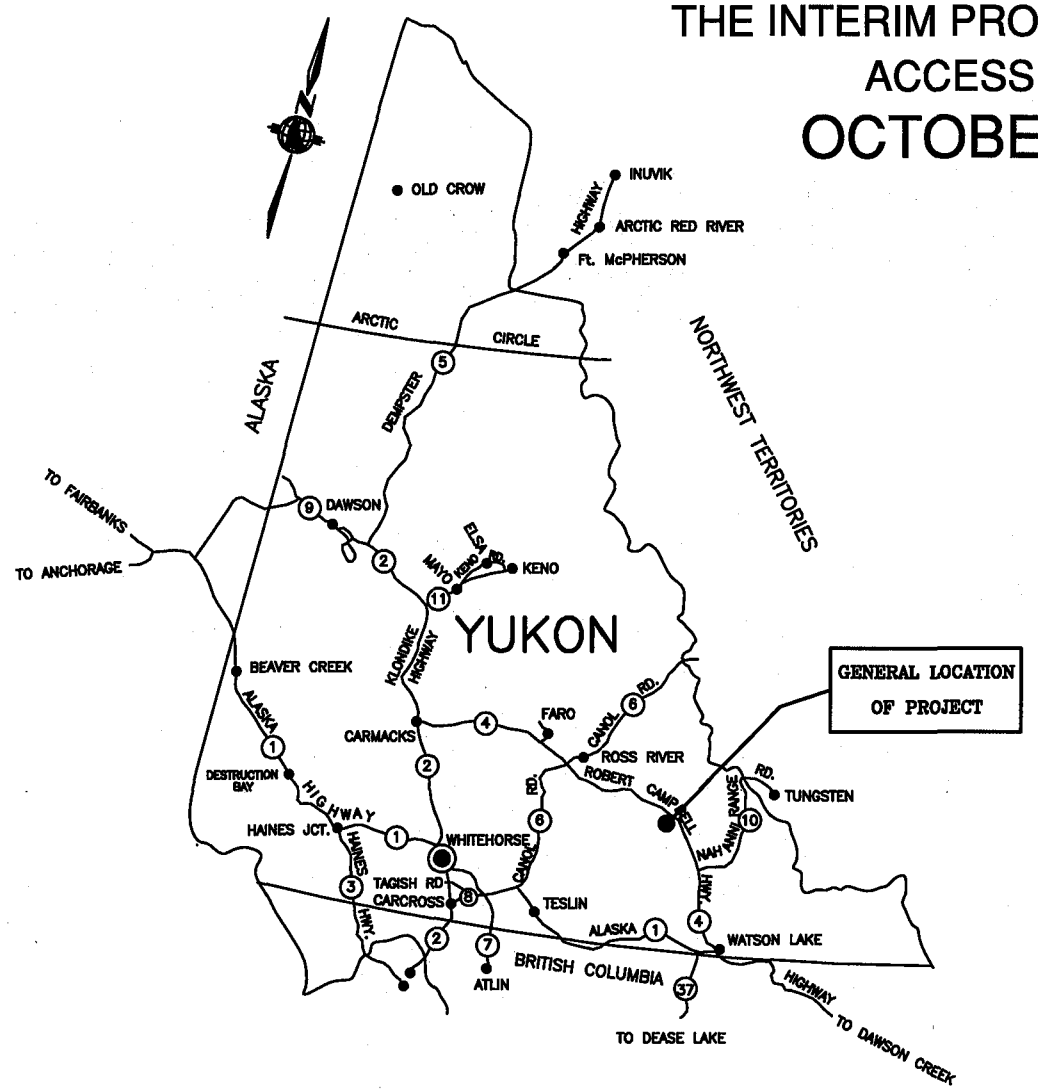


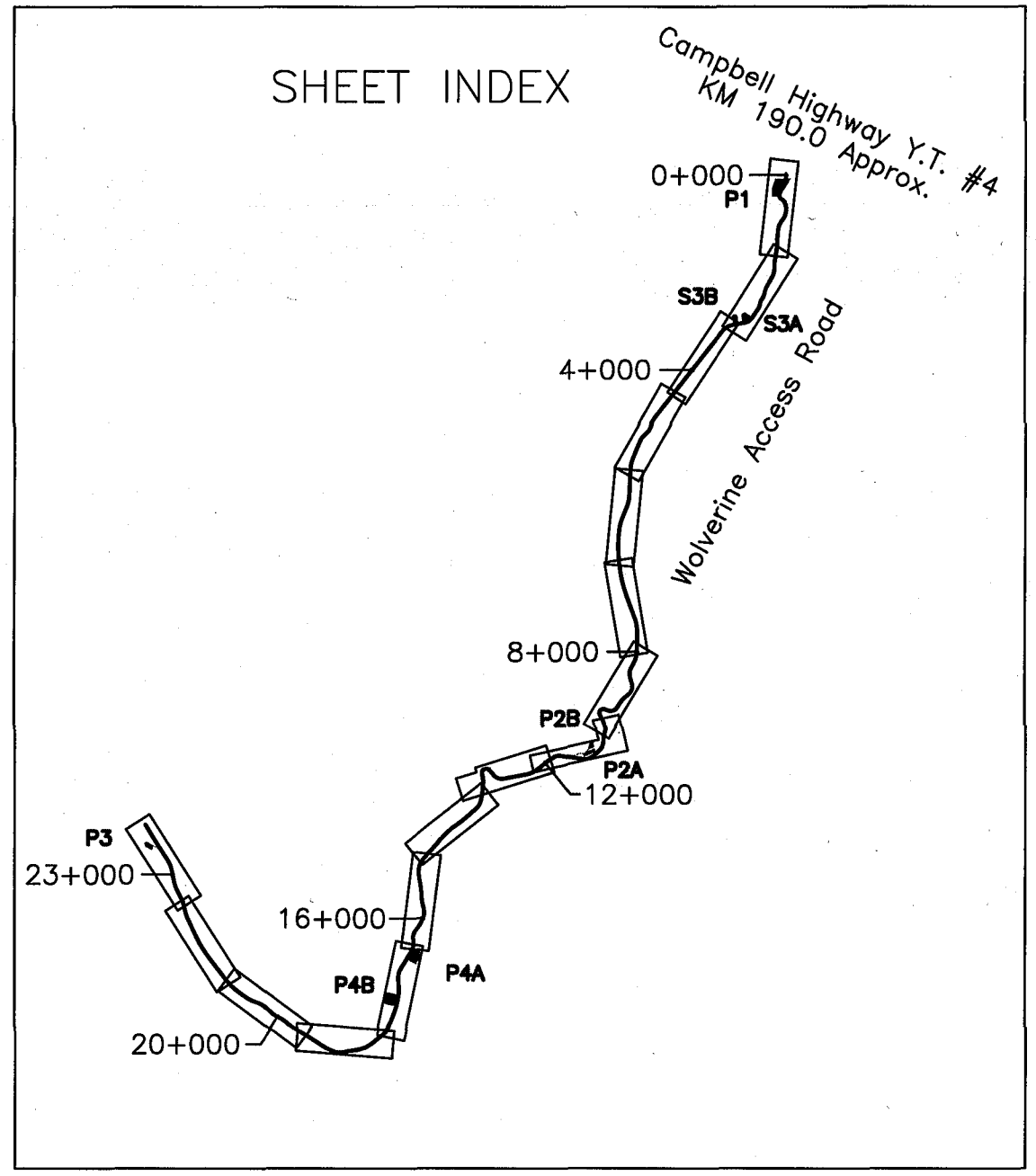


Yukon Zinc CORPORATION

YES
YUKON ENGINEERING SERVICES
E06015_3_PP.dwg Oct. 24/06

LEGEND:
EXISTING GEOTECHNICAL TRAIL/PROPOSED WINTER ROAD
26JD-9 HAND DUG TESTPITS
12001197-TP01 TESTPITS
WVR06-006 GEOCHEMICAL TESTPITS

| ISSUE/REVISIONS | | | | | |
|---|---|---|---|---|---|
| NO | DESCRIPTION | BY | DATE | | |
| | | | | | |

| ISSUE/REVISIONS | | | |
|---|---|---|---|
| NO | DESCRIPTION | BY | DATE |
| 3 | REVISED FOLLOWING GEOTECH REPORT | RH | 24/10/06 |
| 2 | ISSUED FOR TENDER | RH | 05/06 |
| 1 | ISSUED FOR DISCUSSION | RH | 05/06 |

YUKON TERRITORY
PROFESSIONAL ENGINEER
PAUL J. KWYSH
06/10/24

| | |
|---|---|
| SECTION: | |
| SCALE: 1:4000-H 1:800-V | DATE |
| DESIGNED BY: RH | 22/10/06 |
| DRAWN BY: GCC | 24/10/06 |
| CHECKED BY: PK | 24/10/06 |
| APPROVED BY: | |

YES Yukon Zinc CORPORATION
YUKON ENGINEERING SERVICES

| FILENAME: | PROJECT NUMBER | DRAWING NUMBER | REV. |
|---|---|---|---|
| E06015_3_PP.DWG | E06015 | km 0 | 3 |

SUBSEQUENT TO THE COMPLETION OF THE GEOTECHNICAL PROGRAM PROVIDING FOR THE INTERIM PROPOSED WINTER ACCESS ROAD

WOLVERINE PROJECT

PLAN/PROFILE SHEET
KM 0 TO KM 1.5
ROUTE 1

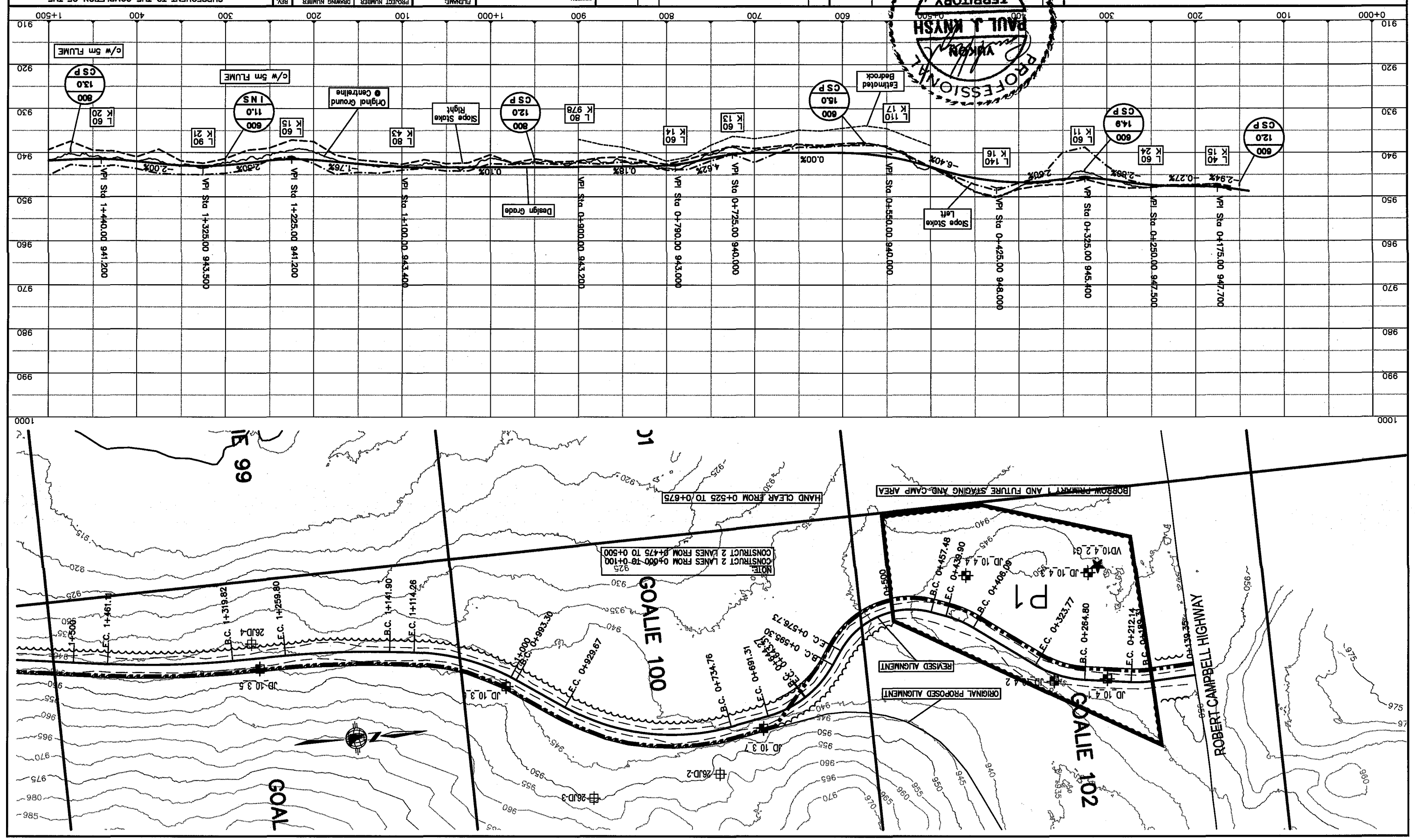

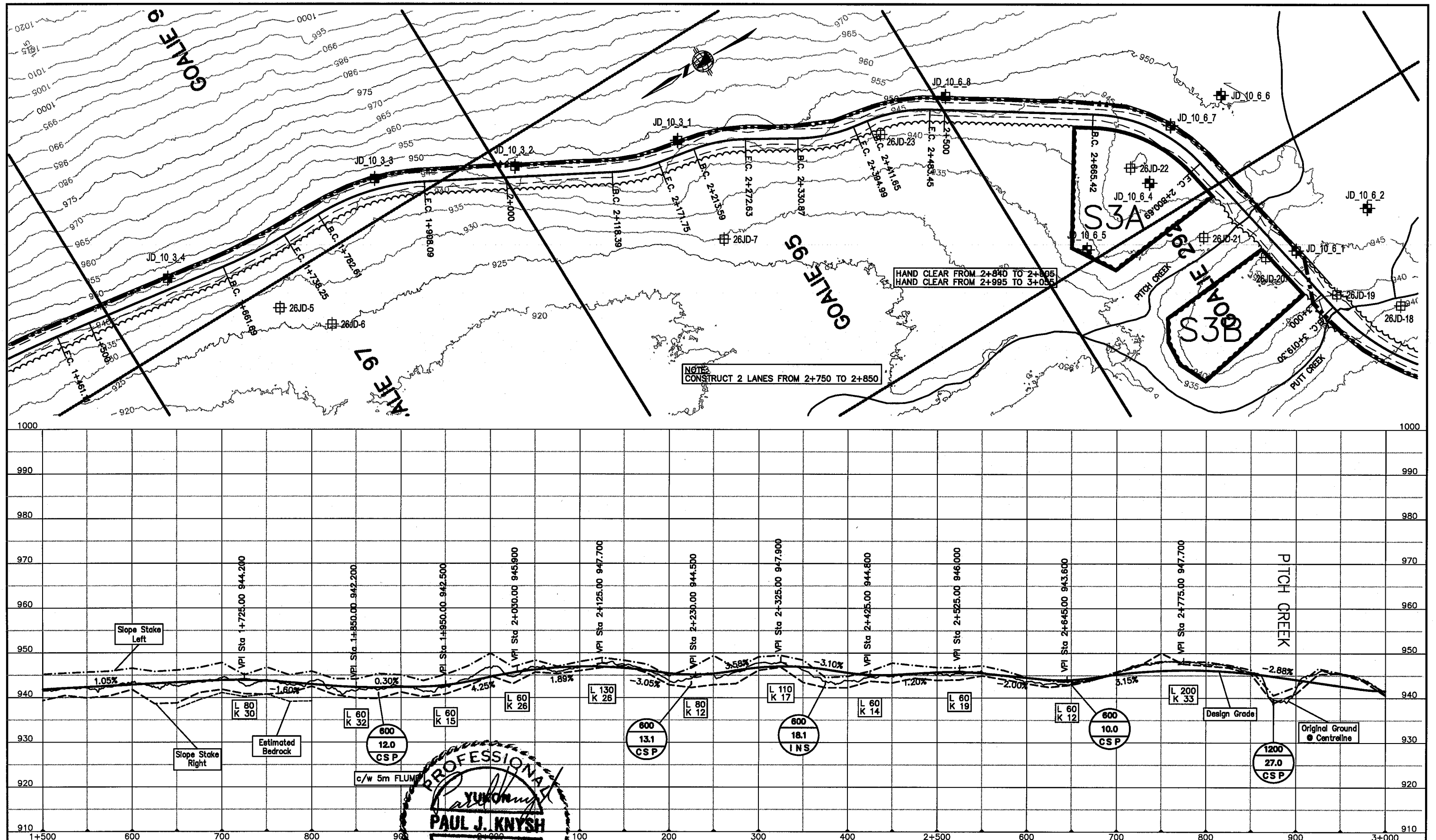


LEGEND:

- EXISTING GEOTECHNICAL TRAIL/PROPOSED WINTER ROAD
- 26JD-9 HAND DUG TESTPITS
- 1200197-TP01 TESTPITS
- WVR06-006 GEOCHEMICAL TESTPITS

| NO | DESCRIPTION | BY | DATE |
|---|---|---|---|
| | | | |

| NO | DESCRIPTION | BY | DATE |
|---|---|---|---|
| 3 | REVISED FOLLOWING GEOTECH REPORT | RH | 24/10/06 |
| 2 | ISSUED FOR TENDER | RH | 05/06 |
| 1 | ISSUED FOR DISCUSSION | RH | 05/06 |

| SECTION: | DATE |
|---|---|
| SCALE: 1:4000-H 1:800-V | |
| DESIGNED BY: RH | 22/10/06 |
| DRAWN BY: GCC | 24/10/06 |
| CHECKED BY: PK | 24/10/06 |
| APPROVED BY: | |

| FILENAME: | PROJECT NUMBER | DRAWING NUMBER | REV. |
|---|---|---|---|
| E06015_3_PP.DWG | E06015 | km 1.5 | 3 |

YES YUKON ENGINEERING SERVICES — Yukon Zinc CORPORATION

SUBSEQUENT TO THE COMPLETION OF THE GEOTECHNICAL PROGRAM PROVIDING FOR THE INTERIM PROPOSED WINTER ACCESS ROAD

**WOLVERINE PROJECT**

PLAN/PROFILE SHEET
KM 1.5 TO KM 3.0

FIGURE 1

PROFESSIONAL ENGINEER — YUKON TERRITORY — PAUL J. KNYSH — 06/10/24

S:\JOBS\E06015\3\E06015_3_PP.dwg
km 1.5 - Oct 24, 2006

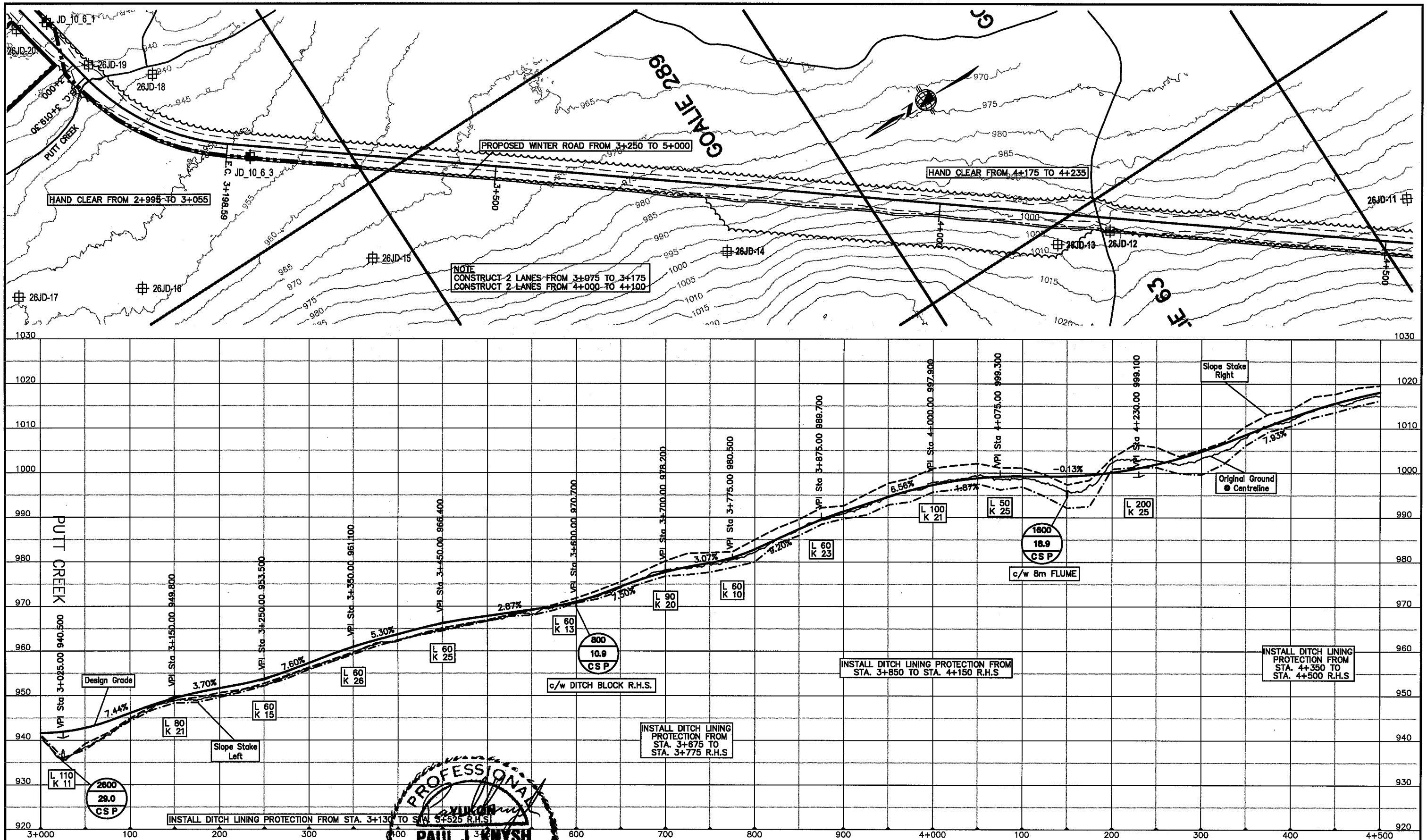


LEGEND:

- EXISTING GEOTECHNICAL TRAIL/PROPOSED WINTER ROAD
- 26JD-9 HAND DUG TESTPITS
- 1200197-TP01 TESTPITS
- WVR06-006 GEOCHEMICAL TESTPITS

| NO | DESCRIPTION | BY | DATE |
|---|---|---|---|
| 3 | REVISED FOLLOWING GEOTECH REPORT | RH | 24/10/06 |
| 2 | ISSUED FOR TENDER | RH | 05/06 |
| 1 | ISSUED FOR DISCUSSION | RH | 05/06 |

| SECTION: | |
|---|---|
| SCALE: 1:4000-H 1:800-V | DATE |
| DESIGNED BY: RH | 22/10/06 |
| DRAWN BY: GCC | 24/10/06 |
| CHECKED BY: PK | 24/10/06 |
| APPROVED BY: | |

| FILENAME: | PROJECT NUMBER | DRAWING NUMBER | REV. |
|---|---|---|---|
| E06015_3_PP.DWG | E06015 | km 3 | 3 |

YES YUKON ENGINEERING SERVICES — Yukon Zinc CORPORATION

SUBSEQUENT TO THE COMPLETION OF THE GEOTECHNICAL PROGRAM PROVIDING FOR THE INTERIM PROPOSED WINTER ACCESS ROAD

**WOLVERINE PROJECT**

PLAN/PROFILE SHEET
KM 3.0 TO KM 4.5

FIGURE 1

PROFESSIONAL ENGINEER — YUKON TERRITORY — PAUL J. KNYSH — 26/10/06

S:\JOBS\E06015_3\E06015_3_PP.dwg
km 3 - Oct 24, 2006

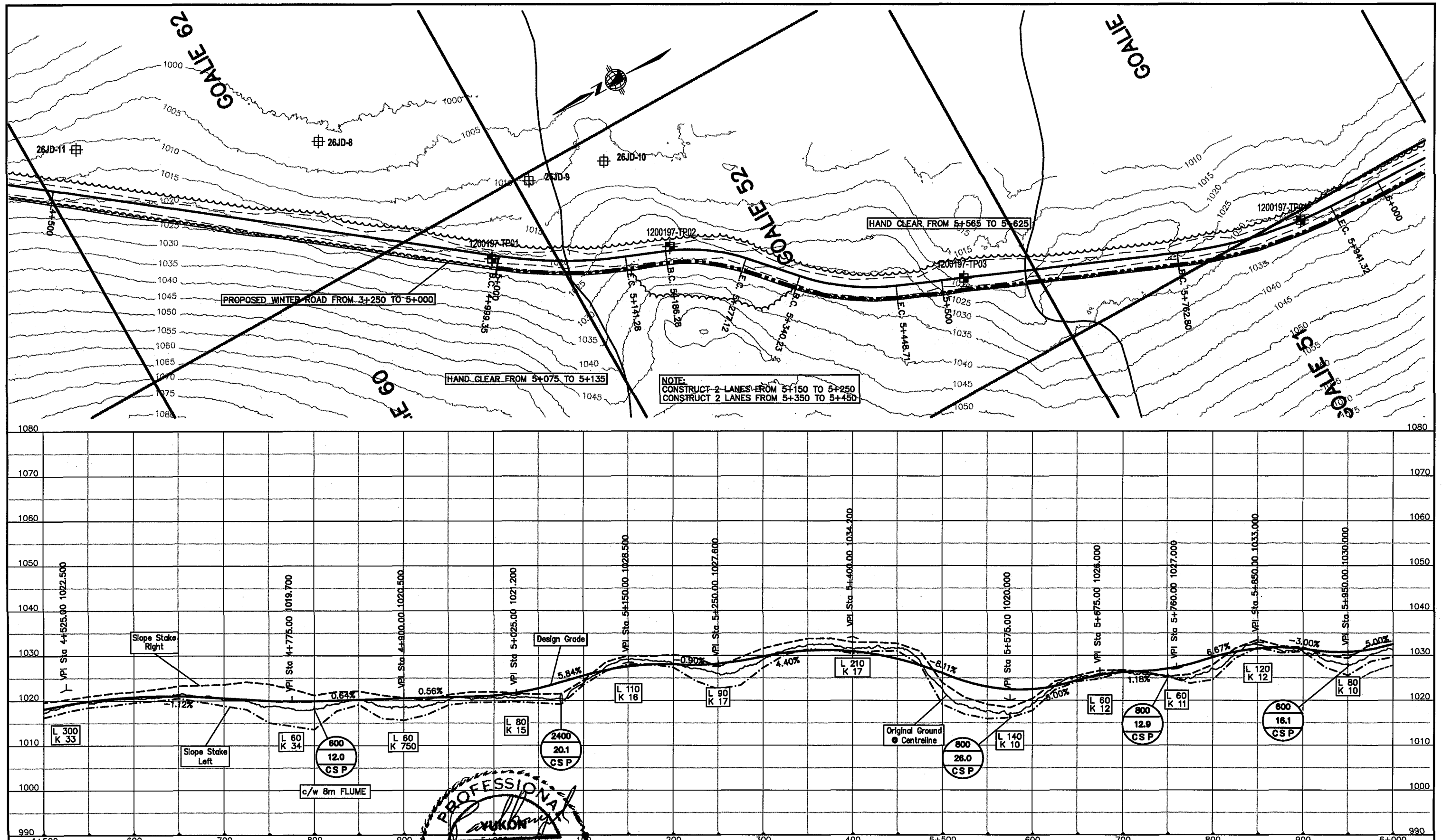


LEGEND:

- EXISTING GEOTECHNICAL TRAIL/PROPOSED WINTER ROAD
- 26JD-9 HAND DUG TESTPITS
- 1200197-TP01 TESTPITS
- WVR06-006 GEOCHEMICAL TESTPITS

| NO | DESCRIPTION | BY | DATE |
|---|---|---|---|
| 3 | REVISED FOLLOWING GEOTECH REPORT | RH | 24/10/06 |
| 2 | ISSUED FOR TENDER | RH | 05/06 |
| 1 | ISSUED FOR DISCUSSION | RH | 05/06 |

| SECTION: | |
|---|---|
| SCALE: 1:4000–H 1:800–V | DATE |
| DESIGNED BY: RH | 22/10/06 |
| DRAWN BY: GCC | 24/10/06 |
| CHECKED BY: PK | 24/10/06 |
| APPROVED BY: | |

| FILENAME: | PROJECT NUMBER | DRAWING NUMBER | REV. |
|---|---|---|---|
| E06015_3_PP.DWG | E06015 | km 4.5 | 3 |

YES YUKON ENGINEERING SERVICES — Yukon Zinc CORPORATION

SUBSEQUENT TO THE COMPLETION OF THE GEOTECHNICAL PROGRAM PROVIDING FOR THE INTERIM PROPOSED WINTER ACCESS ROAD

**WOLVERINE PROJECT**

PLAN/PROFILE SHEET
KM 4.5 TO KM 6.0

FIGURE 1

PROFESSIONAL ENGINEER — YUKON TERRITORY — PAUL J. KNYSH — 06/10/24

S:\JOBS\E06015_3\E06015_3_PP.dwg
km 4.5 - Oct 24, 2006

LEGEND:

EXISTING GEOTECHNICAL TRAIL/PROPOSED WINTER ROAD

26JD-9 HAND DUG TESTPITS

1200197-TP01 TESTPITS

WVR06-006 GEOCHEMICAL TESTPITS

| NO | DESCRIPTION | BY | DATE |
|---|---|---|---|
| 3 | REVISED FOLLOWING GEOTECH REPORT | RH | 24/10/06 |
| 2 | ISSUED FOR TENDER | RH | 05/06 |
| 1 | ISSUED FOR DISCUSSION | RH | 05/06 |

| NO | DESCRIPTION | BY | DATE |
|---|---|---|---|

PROFESSIONAL ENGINEER
YUKON TERRITORY
PAUL J. KNYSH
06.10.24

| | | | |
|---|---|---|---|
| FILENAME: | PROJECT NUMBER | DRAWING NUMBER | REV. |
| E06015_3_PP.DWG | E06015 | km 6 | 3 |

SECTION:

SCALE: 1:4000-H 1:800-V DATE

DESIGNED BY: RH 22/10/06

DRAWN BY: GCC 24/10/06

CHECKED BY: PK 24/10/06

APPROVED BY:

YES Yukon Zinc CORPORATION
YUKON ENGINEERING SERVICES

SUBSEQUENT TO THE COMPLETION OF THE GEOTECHNICAL PROGRAM PROVIDING FOR THE INTERIM PROPOSED WINTER ACCESS ROAD

**WOLVERINE PROJECT**

PLAN/PROFILE SHEET
KM 6.0 TO KM 7.5
ROUTE 1

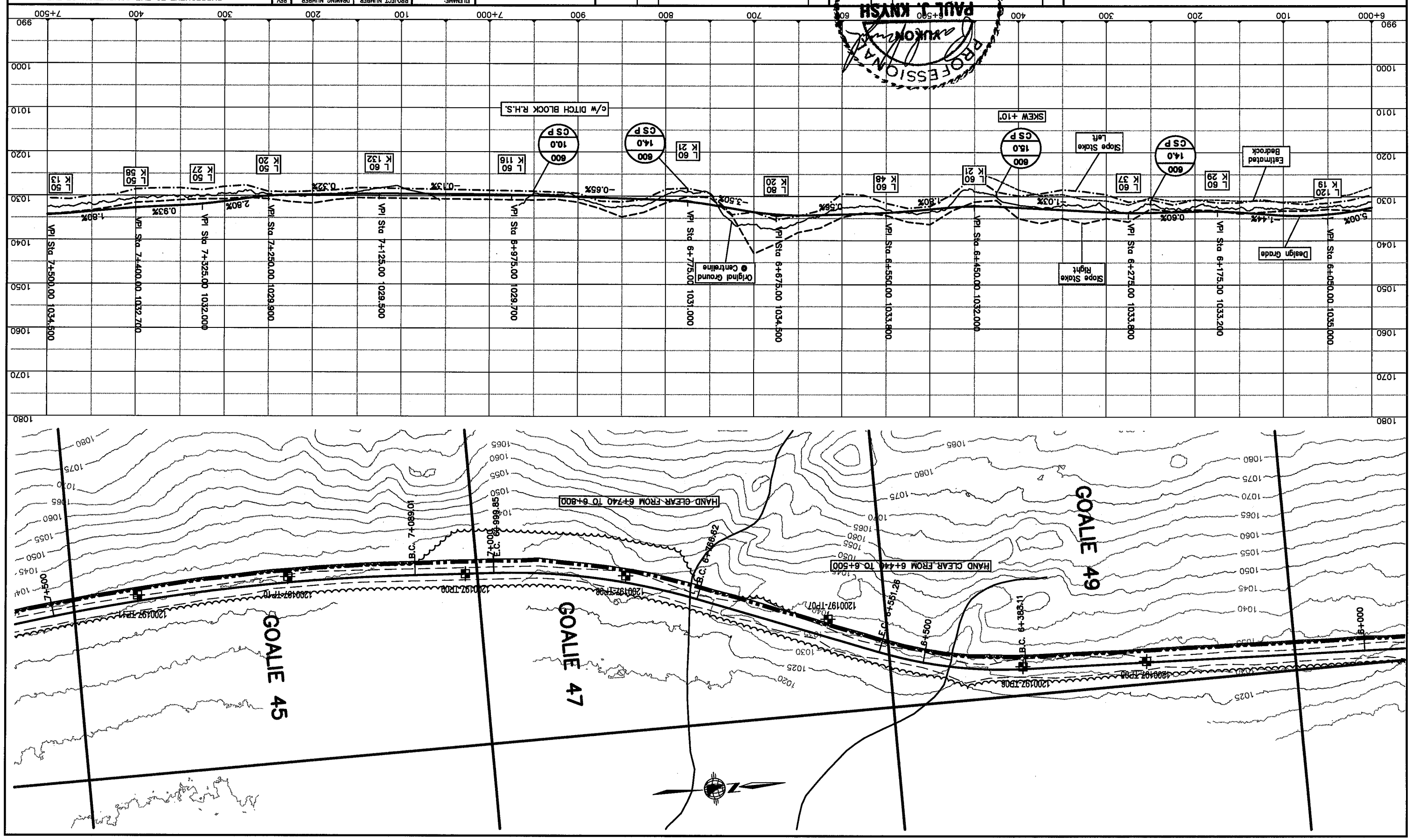

LEGEND:

- EXISTING GEOTECHNICAL TRAIL/PROPOSED WINTER ROAD
- 26JD-9 HAND DUG TESTPITS
- 1200197-TP01 TESTPITS
- WVR06-006 GEOCHEMICAL TESTPITS

| NO | DESCRIPTION | BY | DATE |
|---|---|---|---|
| 3 | REVISED FOLLOWING GEOTECH REPORT | RH | 24/10/06 |
| 2 | ISSUED FOR TENDER | RH | 05/06 |
| 1 | ISSUED FOR DISCUSSION | RH | 05/06 |

| NO | DESCRIPTION | BY | DATE |
|---|---|---|---|
| | | | |

YUKON
PROFESSIONAL ENGINEER
PAUL J. KNYSH
TERRITORY

| | |
|---|---|
| FILENAME: | E06015_3_PP.DWG |
| PROJECT NUMBER | E06015 |
| DRAWING NUMBER | km 7.5 |
| REV. | 3 |
| SCALE: 1:4000-H 1:800-V | DATE |
| SECTION: | |
| DESIGNED BY: RH | 22/10/06 |
| DRAWN BY: GCC | 24/10/06 |
| CHECKED BY: PK | 24/10/06 |
| APPROVED BY: | |

YES Yukon Zinc CORPORATION
YUKON ENGINEERING SERVICES

SUBSEQUENT TO THE COMPLETION OF THE GEOTECHNICAL PROGRAM PROVIDING FOR THE INTERIM PROPOSED WINTER ACCESS ROAD

WOLVERINE PROJECT

PLAN/PROFILE SHEET
KM 7.5 TO KM 9.0
FIGURE 1

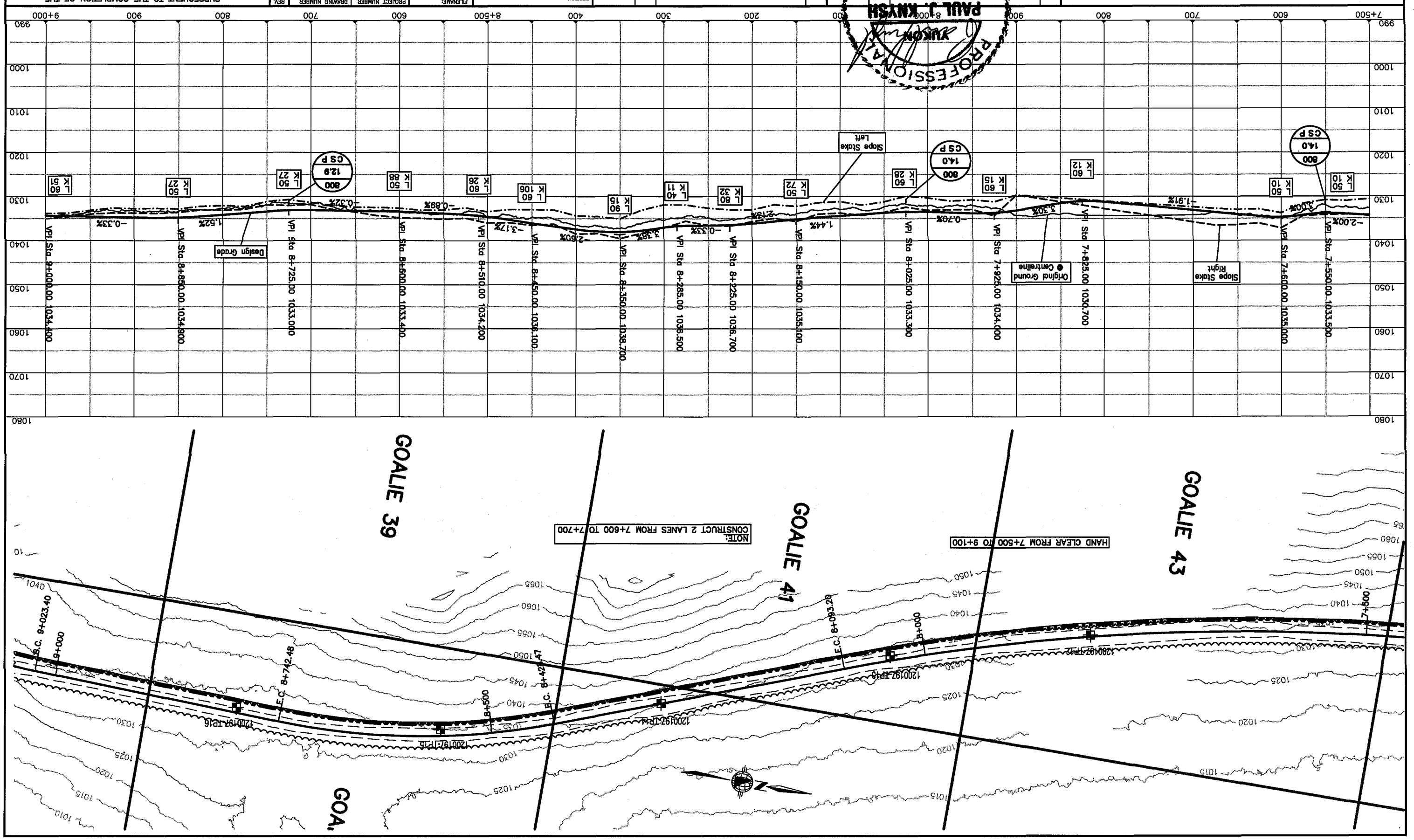

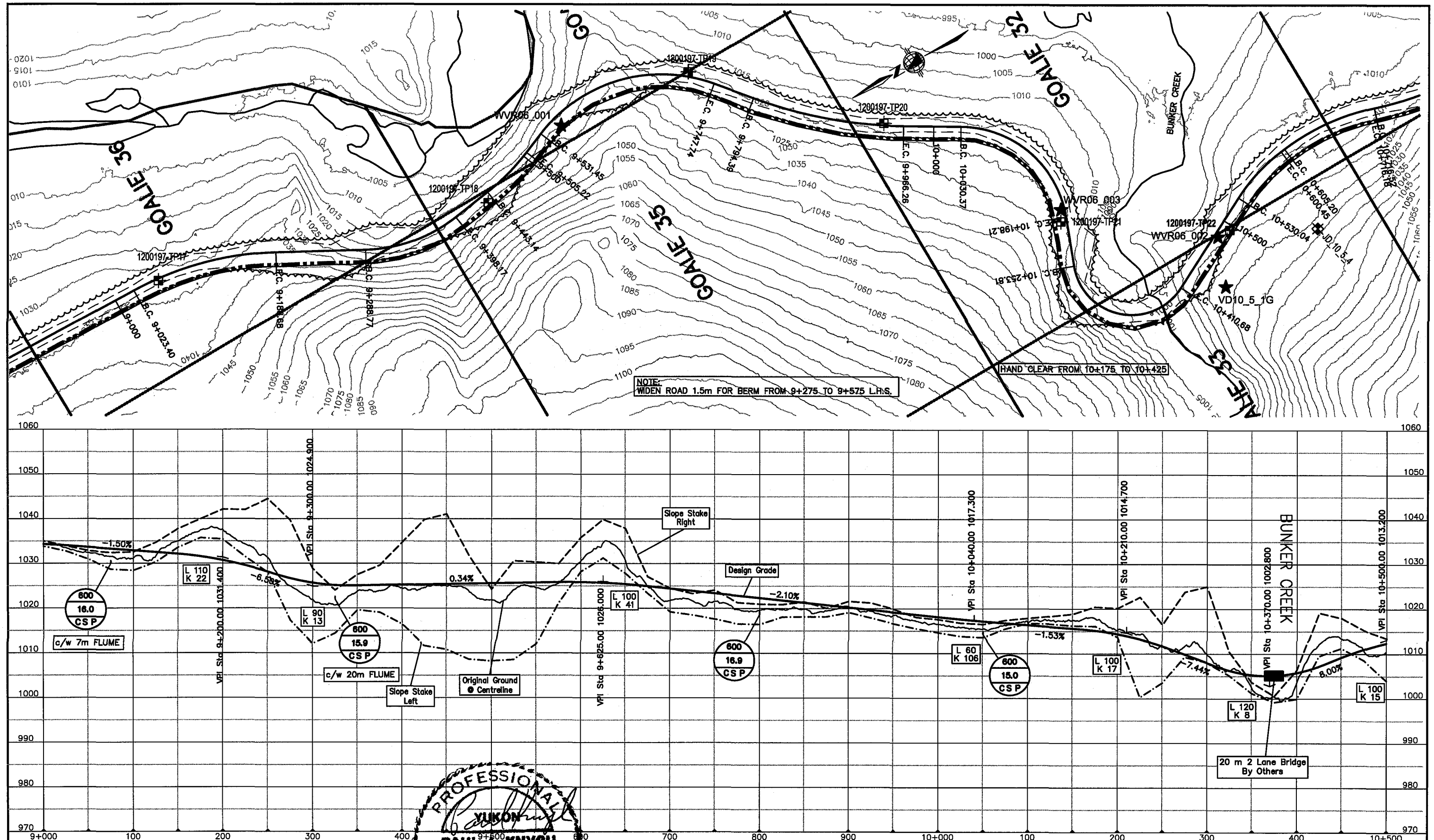


LEGEND:

- EXISTING GEOTECHNICAL TRAIL/PROPOSED WINTER ROAD
- 26JD-9 HAND DUG TESTPITS
- 1200197-TP01 TESTPITS
- WVR06-006 GEOCHEMICAL TESTPITS

| NO | DESCRIPTION | BY | DATE |
|---|---|---|---|
| | | | |

| NO | DESCRIPTION | BY | DATE |
|---|---|---|---|
| 3 | REVISED FOLLOWING GEOTECH REPORT | RH | 24/10/06 |
| 2 | ISSUED FOR TENDER | RH | 05/06 |
| 1 | ISSUED FOR DISCUSSION | RH | 05/06 |

| SECTION: | |
|---|---|
| SCALE: 1:4000-H 1:800-V | DATE |
| DESIGNED BY: RH | 22/10/06 |
| DRAWN BY: GCC | 24/10/06 |
| CHECKED BY: PK | 24/10/06 |
| APPROVED BY: | |

| FILENAME: | PROJECT NUMBER | DRAWING NUMBER | REV. |
|---|---|---|---|
| E06015_3_PP.DWG | E06015 | km 9 | 3 |

YES YUKON ENGINEERING SERVICES

Yukon Zinc CORPORATION

SUBSEQUENT TO THE COMPLETION OF THE GEOTECHNICAL PROGRAM PROVIDING FOR THE INTERIM PROPOSED WINTER ACCESS ROAD

**WOLVERINE PROJECT**

PLAN/PROFILE SHEET
KM 9.0 TO KM 10.5

FIGURE 1

PROFESSIONAL ENGINEER YUKON TERRITORY PAUL J. KNYSH

S:\JOBS\E06015_3\E06015_3_PP.dwg
km 9 – Oct 24, 2005

LEGEND:

EXISTING GEOTECHNICAL TRAIL/PROPOSED WINTER ROAD

26JD-9 HAND DUG TESTPITS

12001197-TP01 TESTPITS

WVR06-006 GEOCHEMICAL TESTPITS

| NO | DESCRIPTION | DATE | BY | DESCRIPTION | NO | DATE | BY |
|---|---|---|---|---|---|---|---|
| | | | | REVISED FOLLOWING GEOTECH REPORT | 3 | 24/10/06 | RH |
| | | | | ISSUED FOR DISCUSSION | 1 | 05/06 | RH |
| | | | | ISSUED FOR TENDER | 2 | 05/06 | RH |

YUKON TERRITORY
PAUL J. KNYSH
PROFESSIONAL ENGINEER

| | |
|---|---|
| SECTION: | |
| SCALE: 1:4000-H 1:800-V | DATE |
| DESIGNED BY: RH | 22/10/06 |
| DRAWN BY: GCC | 24/10/06 |
| CHECKED BY: PK | 24/10/06 |
| APPROVED BY: | |

YES Yukon Zinc CORPORATION
YUKON ENGINEERING SERVICES

| FILENAME: | PROJECT NUMBER | DRAWING NUMBER | REV. |
|---|---|---|---|
| E06015_3_PP.DWG | E06015 | km 10.5 | 3 |

SUBSEQUENT TO THE COMPLETION OF THE GEOTECHNICAL PROGRAM PROVIDING FOR THE INTERIM PROPOSED WINTER ACCESS ROAD

**WOLVERINE PROJECT**

PLAN/PROFILE SHEET
KM 10.5 TO KM 12.0
FIGURE 1

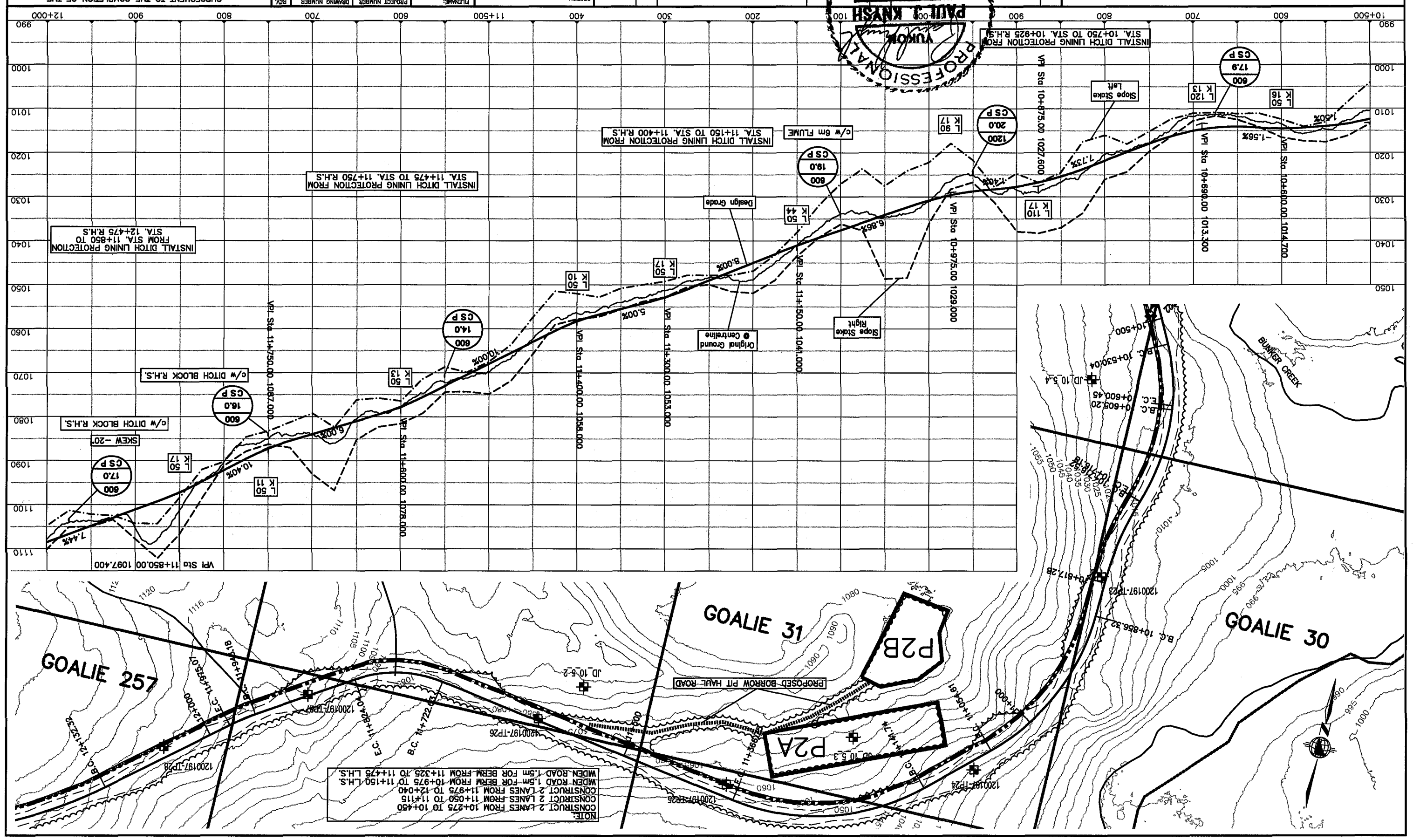

LEGEND:

EXISTING GEOTECHNICAL TRAIL/PROPOSED WINTER ROAD

26JD-9 HAND DUG TESTPITS

1200197-TP01 TESTPITS

WV/R06-006 GEOCHEMICAL TESTPITS

| NO | DESCRIPTION | BY | DATE |
|---|---|---|---|
| 3 | REVISED FOLLOWING GEOTECH REPORT | RH | 24/10/06 |
| 2 | ISSUED FOR TENDER | RH | 05/06 |
| 1 | ISSUED FOR DISCUSSION | RH | 05/06 |

| NO | DESCRIPTION | BY | DATE |
|---|---|---|---|
| | | | |

YUKON TERRITORY
PAUL J. KNYSH
PROFESSIONAL ENGINEER

| | |
|---|---|
| FILENAME: | E06015_3_PP.DWG |
| PROJECT NUMBER | E06015 |
| DRAWING NUMBER | km 12 |
| REV. | 3 |

SUBSEQUENT TO THE COMPLETION OF THE GEOTECHNICAL PROGRAM PROVIDING FOR THE INTERIM PROPOSED WINTER ACCESS ROAD

**WOLVERINE PROJECT**

PLAN/PROFILE SHEET
KM 12.0 TO KM 13.5
FIGURE 1

YES Yukon Zinc CORPORATION
YUKON ENGINEERING SERVICES

| | |
|---|---|
| SECTION: | |
| SCALE: 1:4000-H 1:800-V | DATE |
| DESIGNED BY: RH | 22/10/06 |
| DRAWN BY: GCC | 24/10/06 |
| CHECKED BY: PK | 24/10/06 |
| APPROVED BY: | |

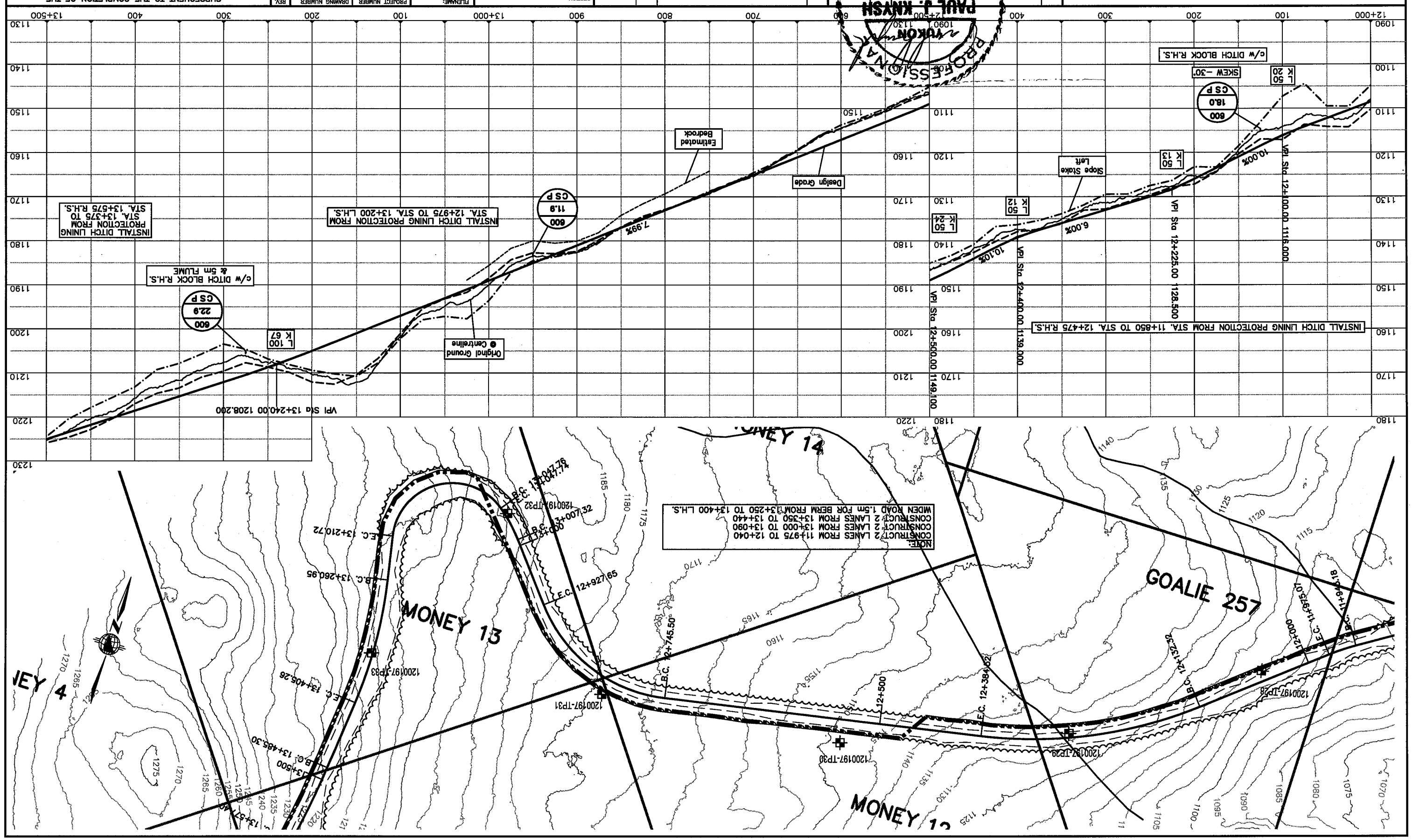


SN:\0951\E06015_3\E06015_3_PP.dwg
Km 12 - 0.0 - 24 - 2006

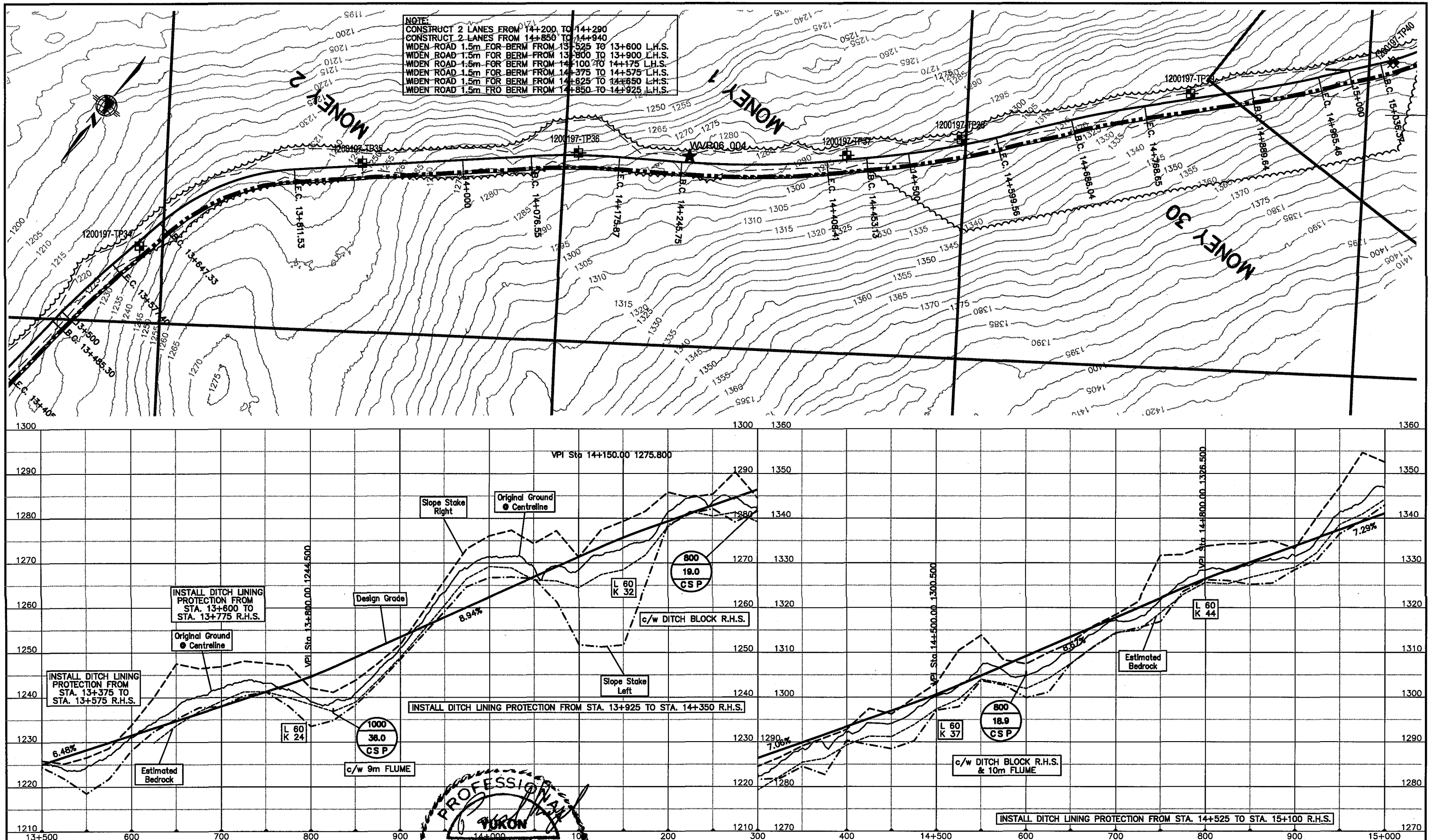


LEGEND:

- EXISTING GEOTECHNICAL TRAIL/PROPOSED WINTER ROAD
- 26JD-9 HAND DUG TESTPITS
- 1200197-TP01 TESTPITS
- WVR06-006 GEOCHEMICAL TESTPITS

| NO | DESCRIPTION | BY | DATE |
|---|---|---|---|
| 3 | REVISED FOLLOWING GEOTECH REPORT | RH | 24/10/06 |
| 2 | ISSUED FOR TENDER | RH | 05/06 |
| 1 | ISSUED FOR DISCUSSION | RH | 05/06 |

PROFESSIONAL ENGINEER — YUKON TERRITORY — PAUL J. KNYSH — 06/10/24

| SECTION: | |
|---|---|
| SCALE: 1:4000–H 1:800–V | DATE |
| DESIGNED BY: RH | 22/10/06 |
| DRAWN BY: GCC | 24/10/06 |
| CHECKED BY: PK | 24/10/06 |
| APPROVED BY: | |

| FILENAME: | PROJECT NUMBER | DRAWING NUMBER | REV. |
|---|---|---|---|
| E06015_3_PP.DWG | E06015 | km 13.5 | 3 |

YES YUKON ENGINEERING SERVICES — Yukon Zinc CORPORATION

SUBSEQUENT TO THE COMPLETION OF THE GEOTECHNICAL PROGRAM PROVIDING FOR THE INTERIM PROPOSED WINTER ACCESS ROAD

**WOLVERINE PROJECT**

PLAN/PROFILE SHEET
KM 13.5 TO KM 15

FIGURE 1

S:\VDS\E06015_3\E06015_3_PP.dwg
km 13.5 – Oct 24, 2006

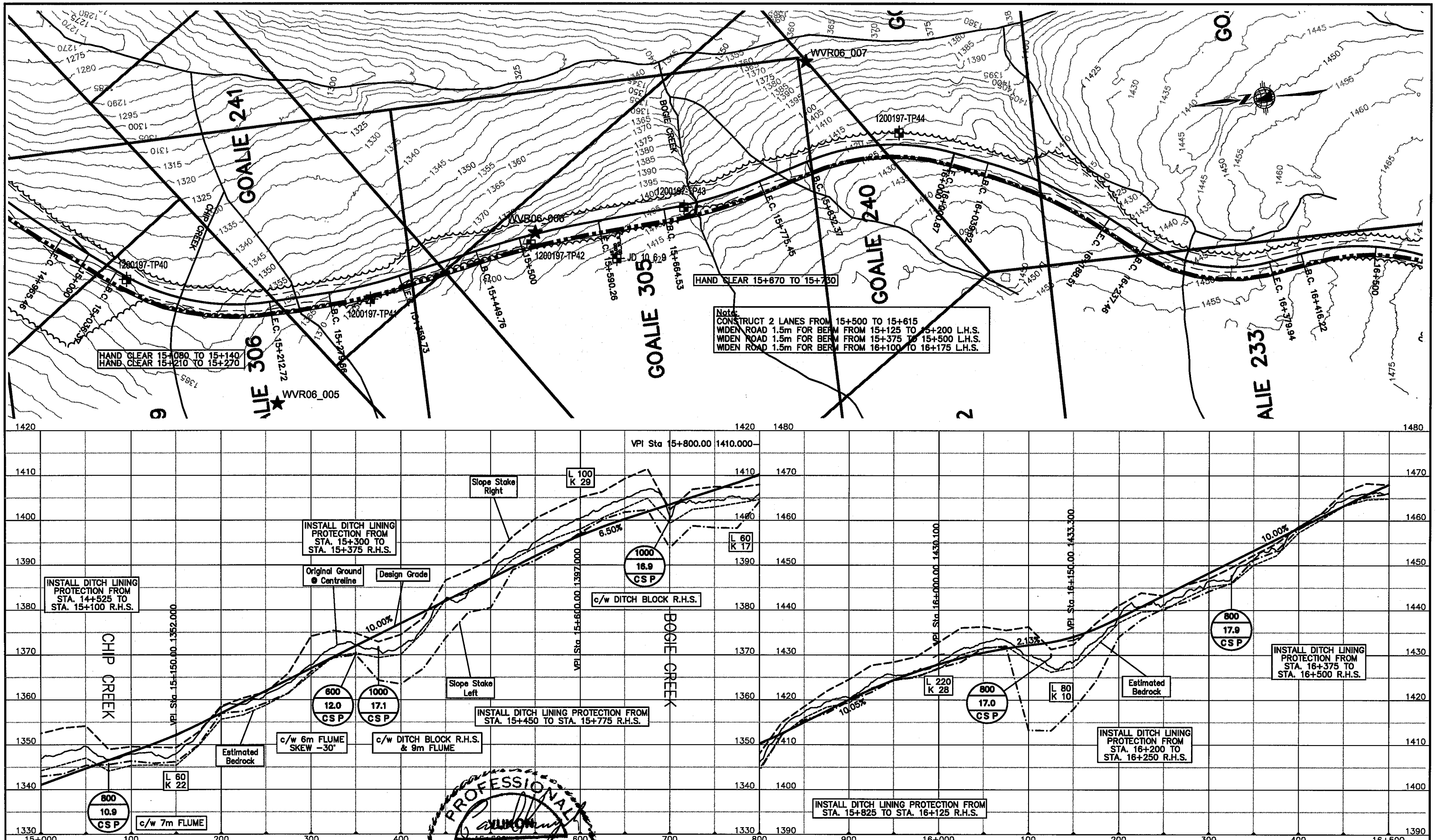


LEGEND:

- EXISTING GEOTECHNICAL TRAIL/PROPOSED WINTER ROAD
- 26JD-9 HAND DUG TESTPITS
- 1200197-TP01 TESTPITS
- WVR06-006 GEOCHEMICAL TESTPITS

| NO | DESCRIPTION | BY | DATE |
|---|---|---|---|
| | | | |

| NO | DESCRIPTION | BY | DATE |
|---|---|---|---|
| 3 | REVISED FOLLOWING GEOTECH REPORT | RH | 24/10/06 |
| 2 | ISSUED FOR TENDER | RH | 05/06 |
| 1 | ISSUED FOR DISCUSSION | RH | 05/06 |

| SECTION: | |
|---|---|
| SCALE: 1:4000-H 1:800-V | DATE |
| DESIGNED BY: RH | 22/10/06 |
| DRAWN BY: GCC | 24/10/06 |
| CHECKED BY: PK | 24/10/06 |
| APPROVED BY: | |

| FILENAME: | PROJECT NUMBER | DRAWING NUMBER | REV. |
|---|---|---|---|
| E06015_3_PP.DWG | E06015 | km 15 | 3 |

YES YUKON ENGINEERING SERVICES

Yukon Zinc CORPORATION

SUBSEQUENT TO THE COMPLETION OF THE GEOTECHNICAL PROGRAM PROVIDING FOR THE INTERIM PROPOSED WINTER ACCESS ROAD

**WOLVERINE PROJECT**

PLAN/PROFILE SHEET
KM 15 TO KM 16.5

FIGURE 1

PROFESSIONAL ENGINEER YUKON TERRITORY PAUL J. KNYSH 06/10/24

S:\JOBS\E06015_3\E06015_3_PP.dwg
km 13 - Oct 24, 2006

LEGEND:

EXISTING GEOTECHNICAL TRAIL/PROPOSED WINTER ROAD

26JD-9 HAND DUG TESTPITS

1200197-TP01 TESTPITS

WVR06-006 GEOCHEMICAL TESTPITS

| NO | DESCRIPTION | BY | DATE |
|---|---|---|---|
| 3 | REVISED FOLLOWING GEOTECH REPORT | RH | 24/10/06 |
| 2 | ISSUED FOR TENDER | RH | 05/06 |
| 1 | ISSUED FOR DISCUSSION | RH | 05/06 |

| NO | DESCRIPTION | BY | DATE |
|---|---|---|---|
| | | | |

PROFESSIONAL ENGINEER — YUKON TERRITORY — PAUL J. KNYSH

FILENAME: E06015_3_PP_0.DWG | PROJECT NUMBER: E06015 | DRAWING NUMBER: km 16.5 | REV.: 3

SCALE: 1:4000-H 1:800-V | DATE

SECTION:

DESIGNED BY: RH 22/10/06

DRAWN BY: GCC 24/10/06

CHECKED BY: PK 24/10/06

APPROVED BY:

YES Yukon Zinc CORPORATION — YUKON ENGINEERING SERVICES

SUBSEQUENT TO THE COMPLETION OF THE GEOTECHNICAL PROGRAM PROVIDING FOR THE INTERIM PROPOSED WINTER ACCESS ROAD

**WOLVERINE PROJECT**

PLAN/PROFILE SHEET

KM 16.5 TO KM 18.0

FIGURE 1

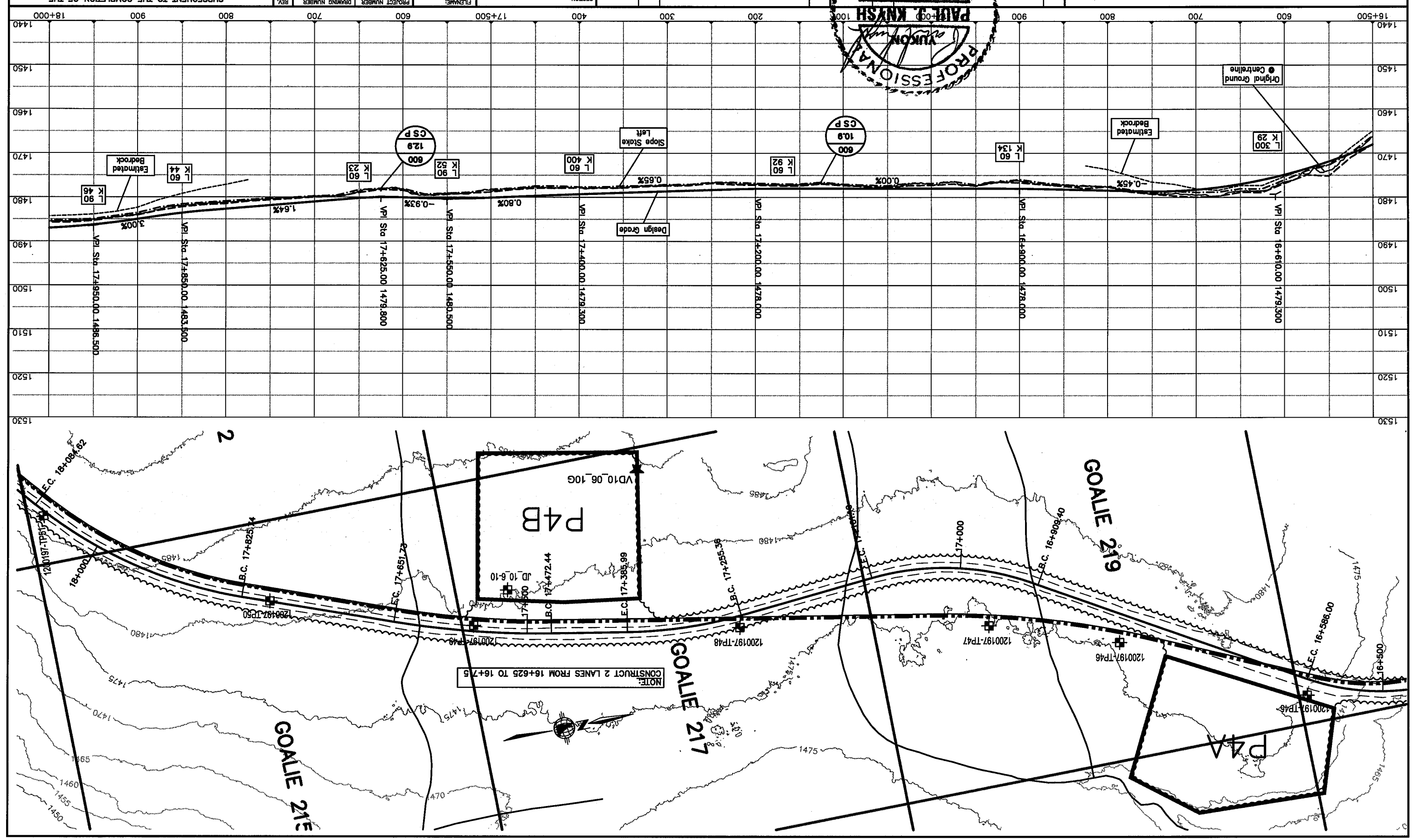


SN:/GBS/E06015_3/E06015_3_PP.dwg
km 16.5 – Oct 24, 2006

LEGEND:

- EXISTING GEOTECHNICAL TRAIL/PROPOSED WINTER ROAD
- 26JD-9 HAND DUG TESTPITS
- 1200197-TP01 TESTPITS
- WVR06-006 GEOCHEMICAL TESTPITS

| NO | DESCRIPTION | BY | DATE |
|---|---|---|---|
| 3 | REVISED FOLLOWING GEOTECH REPORT | RH | 24/10/06 |
| 2 | ISSUED FOR TENDER | RH | 05/06 |
| 1 | ISSUED FOR DISCUSSION | RH | 05/06 |

| NO | DESCRIPTION | BY | DATE |
|---|---|---|---|
| | | | |

PROFESSIONAL ENGINEER
YUKON TERRITORY
PAUL J. KNYSH

| | |
|---|---|
| FILENAME: | E06015_3.PP.DWG |
| PROJECT NUMBER | E06015 |
| DRAWING NUMBER | km 18 |
| REV. | 3 |
| SCALE: 1:4000-H 1:800-V | |
| DATE | |
| SECTION: | |
| DESIGNED BY: RH | 22/10/06 |
| DRAWN BY: GCC | 24/10/06 |
| CHECKED BY: PK | 24/10/06 |
| APPROVED BY: | |

YES Yukon Zinc CORPORATION
YUKON ENGINEERING SERVICES

SUBSEQUENT TO THE COMPLETION OF THE GEOTECHNICAL PROGRAM PROVIDING FOR THE INTERIM PROPOSED WINTER ACCESS ROAD

WOLVERINE PROJECT

PLAN/PROFILE SHEET
KM 18.0 TO KM 19.5
ROUTE 1

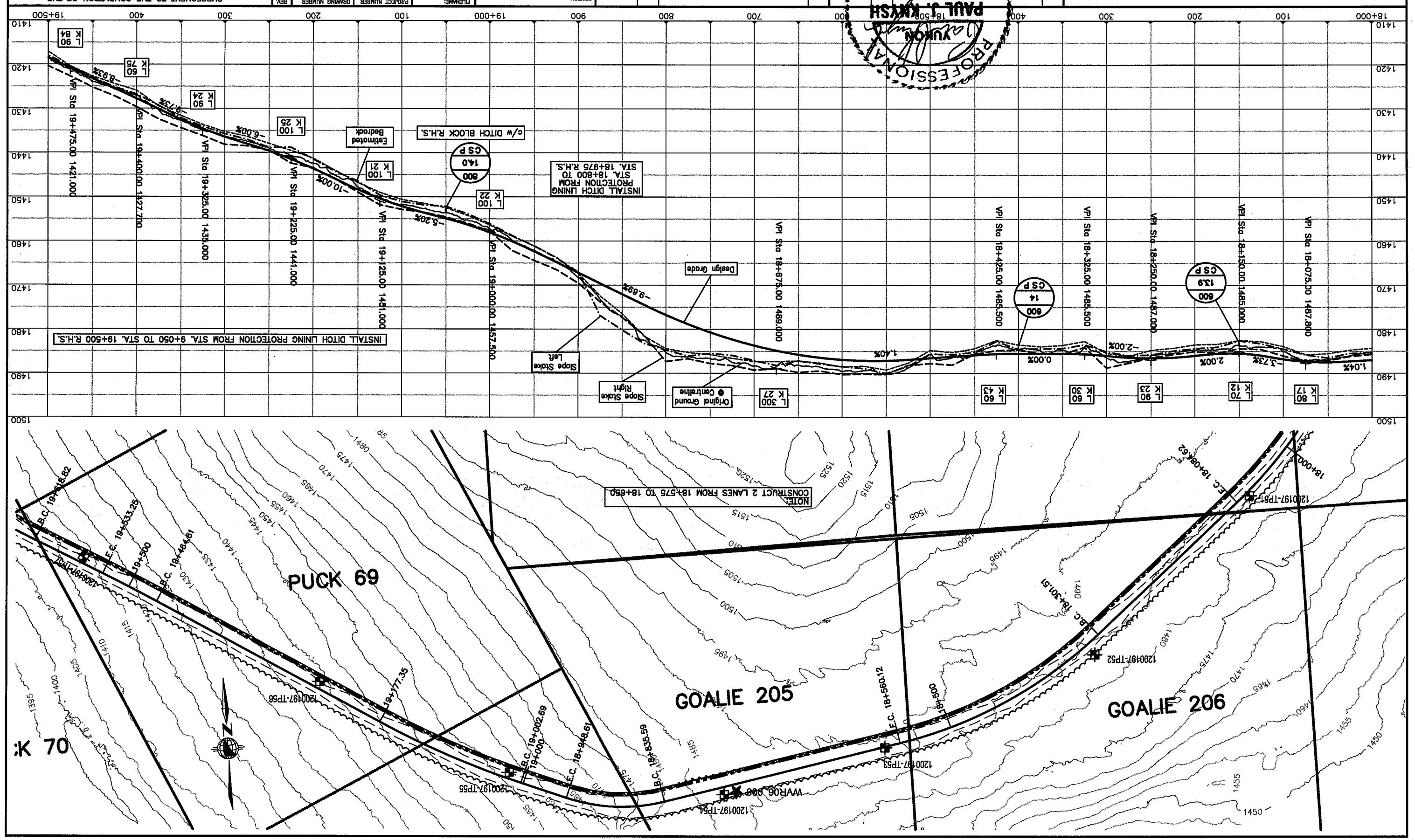


SN_0093_E06015_3_PP.dwg
km 18 – Oct 24, 2006

S:\0080\030015_3\030015_3_PP.dwg
km 19.5 - Oct 24, 2006

LEGEND:

- EXISTING GEOTECHNICAL TRAIL/PROPOSED WINTER ROAD
- 26JD-9 HAND DUG TESTPITS
- 1200197-TP01 TESTPITS
- WVR06-006 GEOCHEMICAL TESTPITS

| NO | DESCRIPTION | BY | DATE |
|---|---|---|---|
| 3 | REVISED FOLLOWING GEOTECH REPORT | RH | 24/10/06 |
| 2 | ISSUED FOR TENDER | RH | 05/06 |
| 1 | ISSUED FOR DISCUSSION | RH | 05/06 |

| NO | DESCRIPTION | BY | DATE |
|---|---|---|---|
| | | | |

PROFESSIONAL ENGINEER
YUKON TERRITORY
PAUL J. KWASH
e.l.(p)

| | |
|---|---|
| SECTION: | |
| SCALE: 1:4000-H 1:800-V | DATE |
| DESIGNED BY: RH | 22/10/06 |
| DRAWN BY: GCC | 24/10/06 |
| CHECKED BY: PK | 24/10/06 |
| APPROVED BY: | |

YES Yukon Zinc CORPORATION
YUKON ENGINEERING SERVICES

| FILENAME: | PROJECT NUMBER | DRAWING NUMBER | REV. |
|---|---|---|---|
| E06015_3_PP.DWG | E06015 | km 19.5 | 3 |

SUBSEQUENT TO THE COMPLETION OF THE GEOTECHNICAL PROGRAM PROVIDING FOR THE INTERIM PROPOSED WINTER ACCESS ROAD

WOLVERINE PROJECT

PLAN/PROFILE SHEET
KM 19.5 TO KM 21.0
ROUTE 1

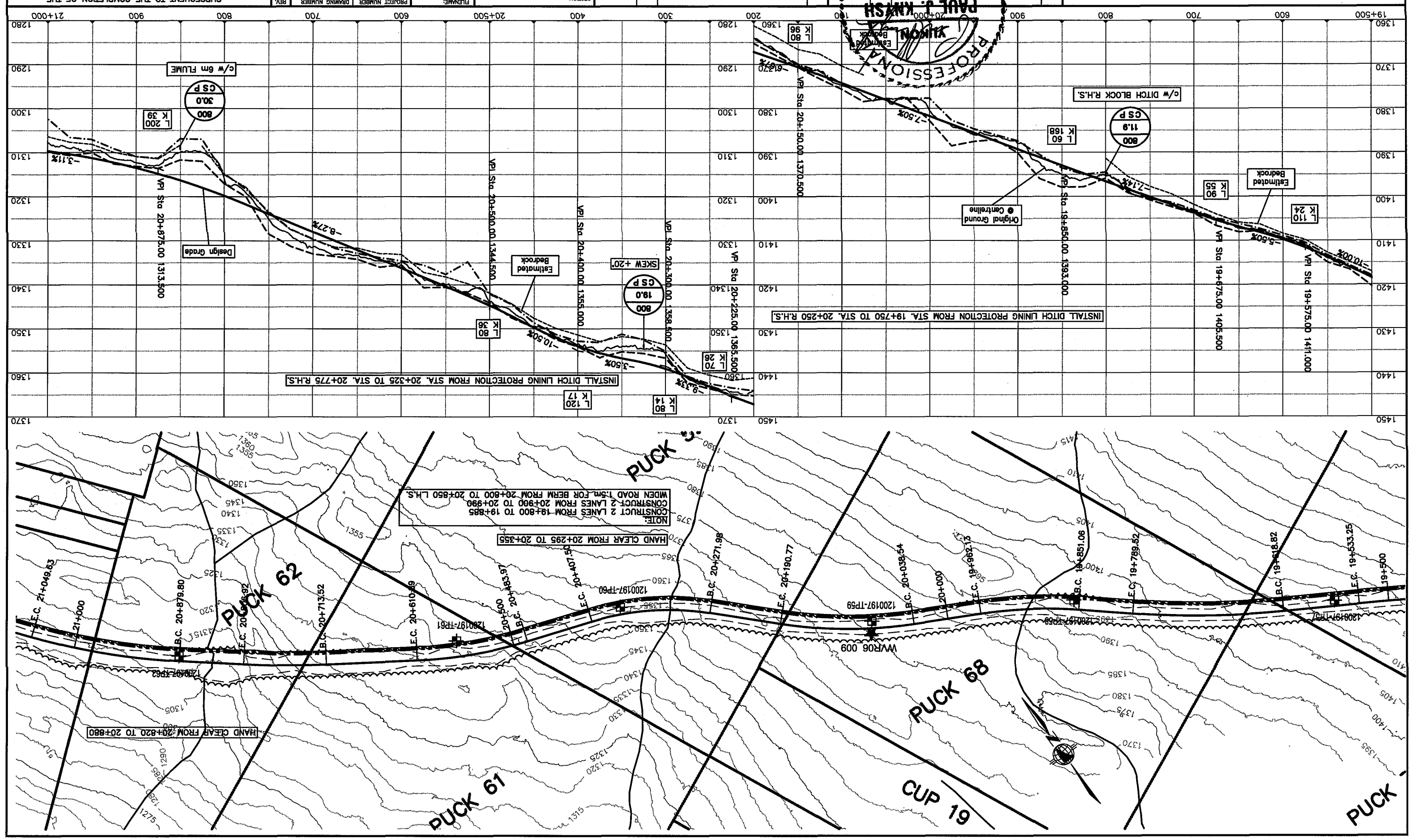

LEGEND:

- EXISTING GEOTECHNICAL TRAIL/PROPOSED WINTER ROAD
- 26JD-9 HAND DUG TESTPITS
- 1200197-TP01 TESTPITS
- WVR06-006 GEOCHEMICAL TESTPITS

| NO | DESCRIPTION | BY | DATE |
|---|---|---|---|
| 3 | REVISED FOLLOWING GEOTECH REPORT | RH | 24/10/06 |
| 2 | ISSUED FOR TENDER | RH | 05/06 |
| 1 | ISSUED FOR DISCUSSION | RH | 05/06 |

| NO | DESCRIPTION | BY | DATE |
|---|---|---|---|
| | | | |

PROFESSIONAL ENGINEER — YUKON TERRITORY — PAUL J. KNYSH — 6/10/06

SECTION:
SCALE: 1:4000-H 1:800-V
DATE
DESIGNED BY: RH 22/10/06
DRAWN BY: GCC 24/10/06
CHECKED BY: PK 24/10/06
APPROVED BY:

YES Yukon Zinc CORPORATION
YUKON ENGINEERING SERVICES

| FILENAME: | PROJECT NUMBER | DRAWING NUMBER | REV. |
|---|---|---|---|
| E06015_3_PP.DWG | E06015 | km 21 | 3 |

SUBSEQUENT TO THE COMPLETION OF THE GEOTECHNICAL PROGRAM PROVIDING FOR THE INTERIM PROPOSED WINTER ACCESS ROAD

**WOLVERINE PROJECT**

PLAN/PROFILE SHEET
KM 21.0 TO KM 22.5
ROUTE 1

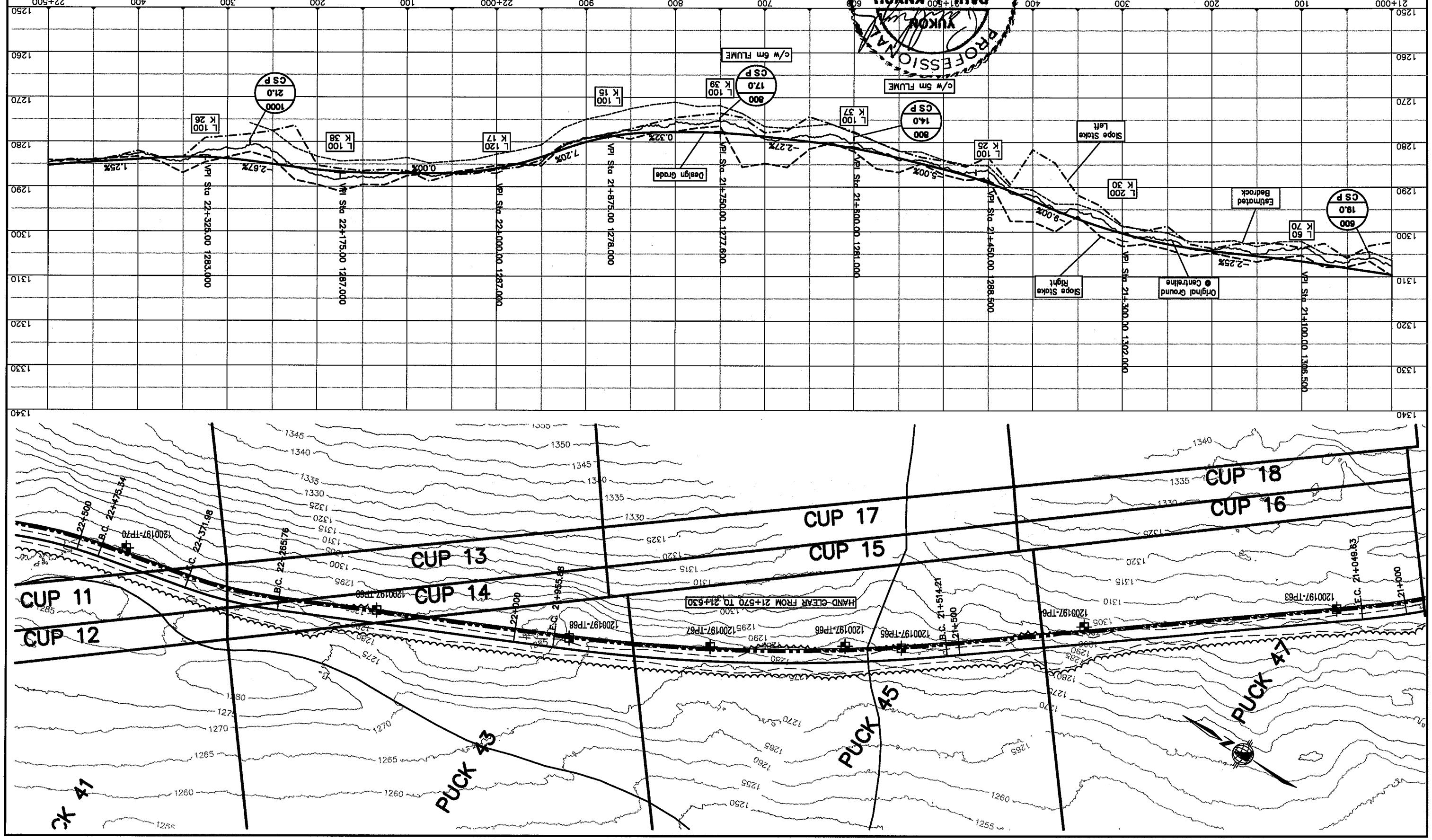


S:\JOBS\E06015_3\E06015_3_PP.dwg
km 21 - Oct 24, 2006

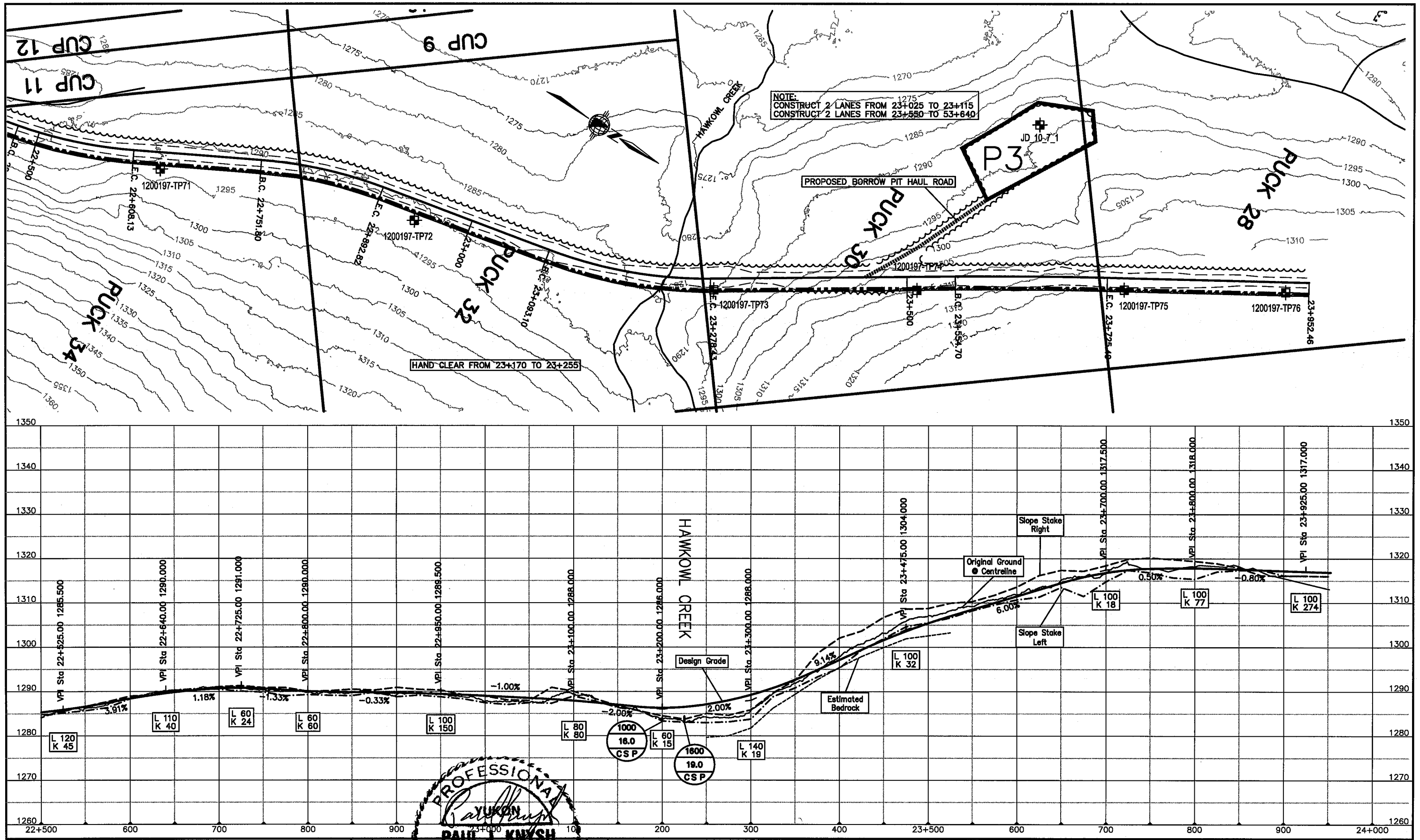


LEGEND:

- EXISTING GEOTECHNICAL TRAIL/PROPOSED WINTER ROAD
- 26JD-9 HAND DUG TESTPITS
- 1200197-TP01 TESTPITS
- WVR06-006 GEOCHEMICAL TESTPITS

| NO | DESCRIPTION | BY | DATE |
|---|---|---|---|
| 3 | REVISED FOLLOWING GEOTECH REPORT | RH | 24/10/06 |
| 2 | ISSUED FOR TENDER | RH | 05/06 |
| 1 | ISSUED FOR DISCUSSION | RH | 05/06 |

| | |
|---|---|
| SECTION: | |
| SCALE: 1:4000-H 1:800-V | DATE |
| DESIGNED BY: RH | 22/10/06 |
| DRAWN BY: GCC | 24/10/06 |
| CHECKED BY: PK | 24/10/06 |
| APPROVED BY: | |

| FILENAME: | PROJECT NUMBER | DRAWING NUMBER | REV. |
|---|---|---|---|
| E06015_3_PP.DWG | E06015 | km 22.5 | 3 |

YES YUKON ENGINEERING SERVICES — Yukon Zinc CORPORATION

SUBSEQUENT TO THE COMPLETION OF THE GEOTECHNICAL PROGRAM PROVIDING FOR THE INTERIM PROPOSED WINTER ACCESS ROAD

**WOLVERINE PROJECT**

PLAN/PROFILE SHEET
KM 22.5 TO KM 24.0

FIGURE 1

PROFESSIONAL ENGINEER — YUKON TERRITORY — PAUL J. KNYSH — Oct 24, 2006

S:\JOBS\E06015_3\E06015_3_PP.dwg
km 22.5 - Oct 24, 2006