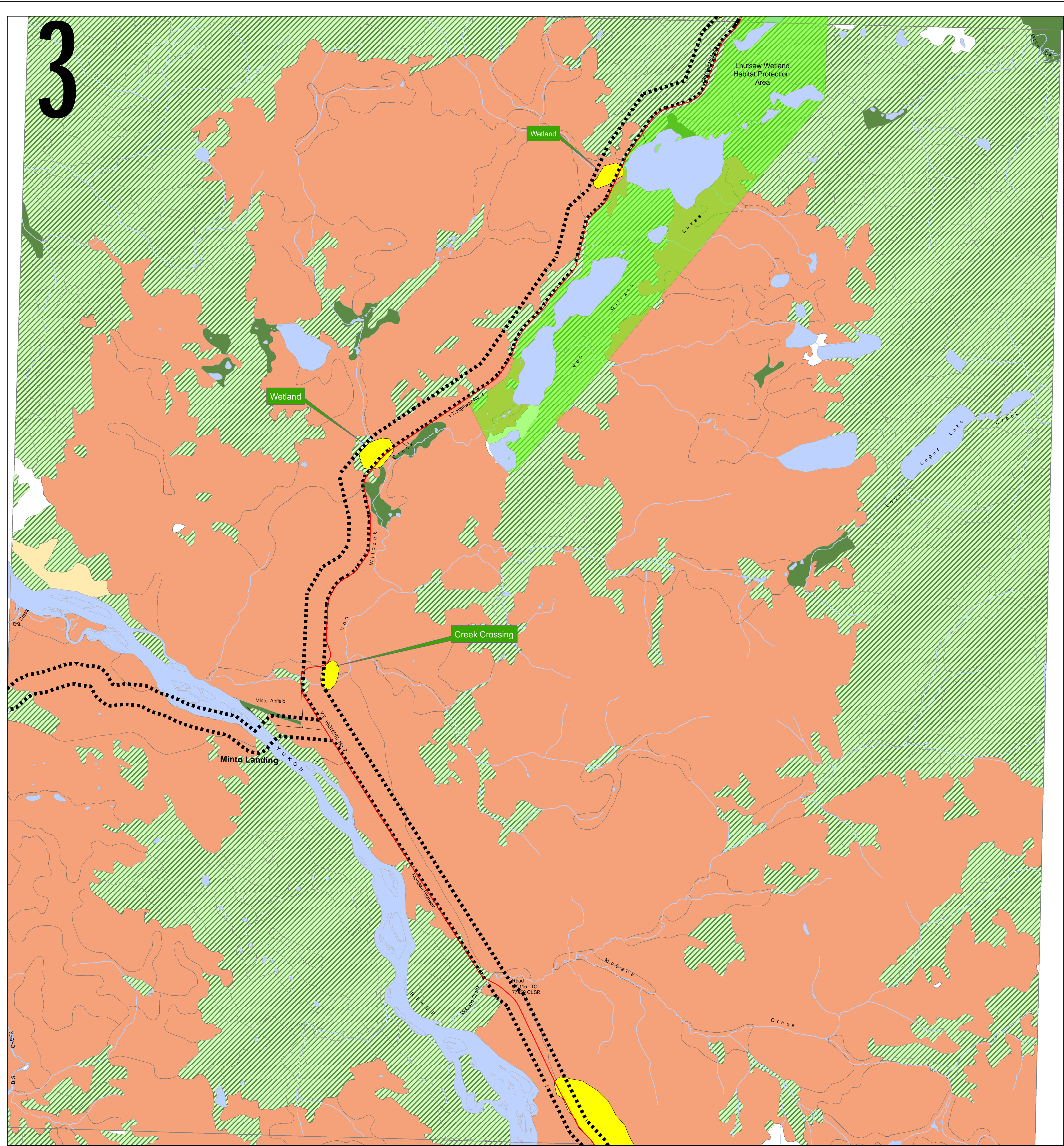


3



Carmacks-Stewart/ Minto Spur Transmission Project



Legend

- Route Study Area
- Main Road
- Secondary Road
- Water Course
- Water Body
- Parks and Protected Areas
- Potential Area for Rare Vegetation

Forest Cover Type

- Alpine
- Forest
- Lake or River
- Non-Productive
- Not Sufficiently Regenerated
- Urban
- Wetland

Digital Data Source:

National Topographic Data Base (NTDB) compiled by Natural Resources Canada at a scale of 1:50,000. Reproduced under license from © Her Majesty the Queen in Right of Canada, Department of Natural Resources Canada. All rights reserved.

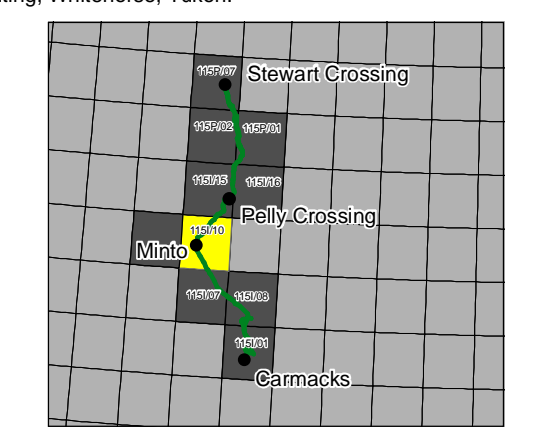
Parks and Protected Areas data downloaded January 2006 from Yukon Department of Environment website: <http://environment.yukon.gov.yk.ca/geomatics/govdata.html> Source: Geomatics, Environment, Yukon Government.

Notation data acquired from InterGroup, August 2006.
Proposed corridor is preliminary subject to final engineering design.

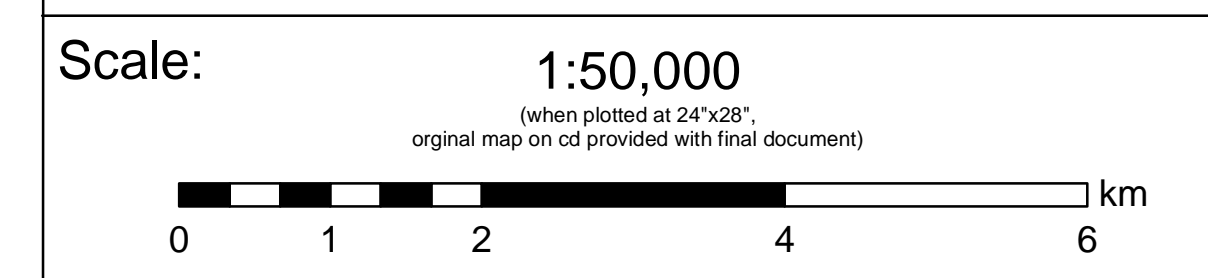
Forest Cover data downloaded from http://www.geomatics.yukon.ca/data_download Source: Forestry, EMR, Yukon Government. Forest Cover Type information obtained from "Yukon Vegetation Inventory Manual Version 2.1", 2003.

Rare Vegetation identified by Stu Withers, S.P Withers Consulting, Whitehorse, Yukon.

NTS Sheet 115I/10
UTM Zone 8 NAD83



Forest Cover and Potential Locations for Rare Plants



Drawn By: HD
Checked By: RM/NL
Date: August 2006



Our File: D:\Project\AllProjects\YEC-05-01 CarmStewTransLine\gis\mxd\YESAA_Report\Fall2006\LandUse\LandUse_115I10.mxd