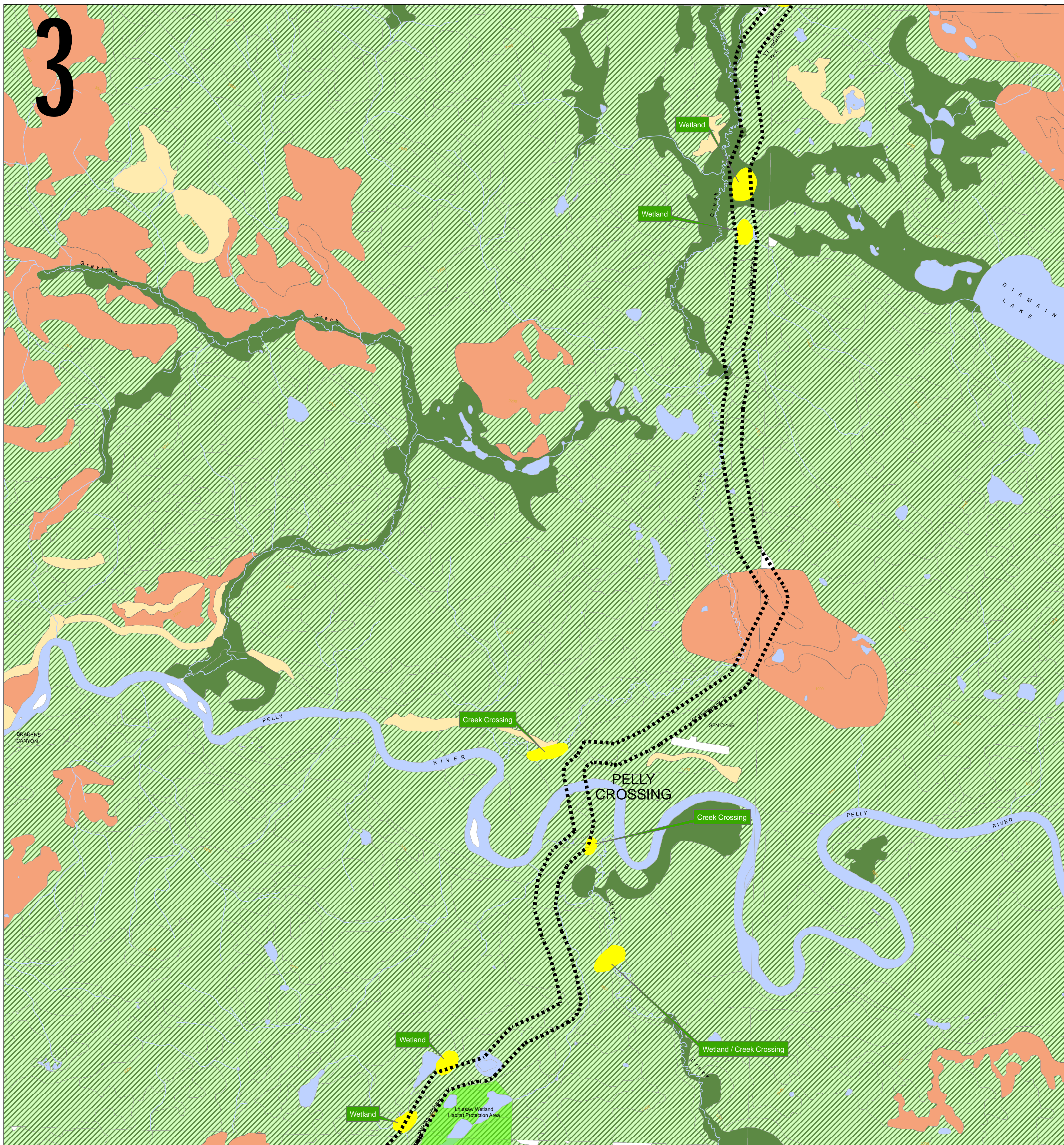



3



Carmacks-Stewart/ Minto Spur Transmission Project

YUKON
ENERGY



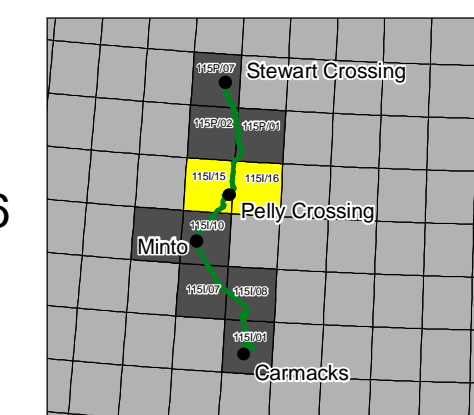
Legend

- Route Study Area
- Main Road
- Secondary Road
- Water Course
- Water Body
- Parks and Protected Areas
- Potential Area for Rare Vegetation

Forest Cover Type

- Alpine
- Forest
- Lake or River
- Non-Productive
- Not Sufficiently Regenerated
- Urban
- Wetland

NTS Sheet 115I/15 and 16
UTM Zone 8 NAD83



Forest Cover and Potential Locations for Rare Plants

Scale: 1:50,000
(when plotted at 24"x28",
original map on cd provided with final document)



Drawn By: HD/RG

Checked By: RM/NL

Date: August 2006

