


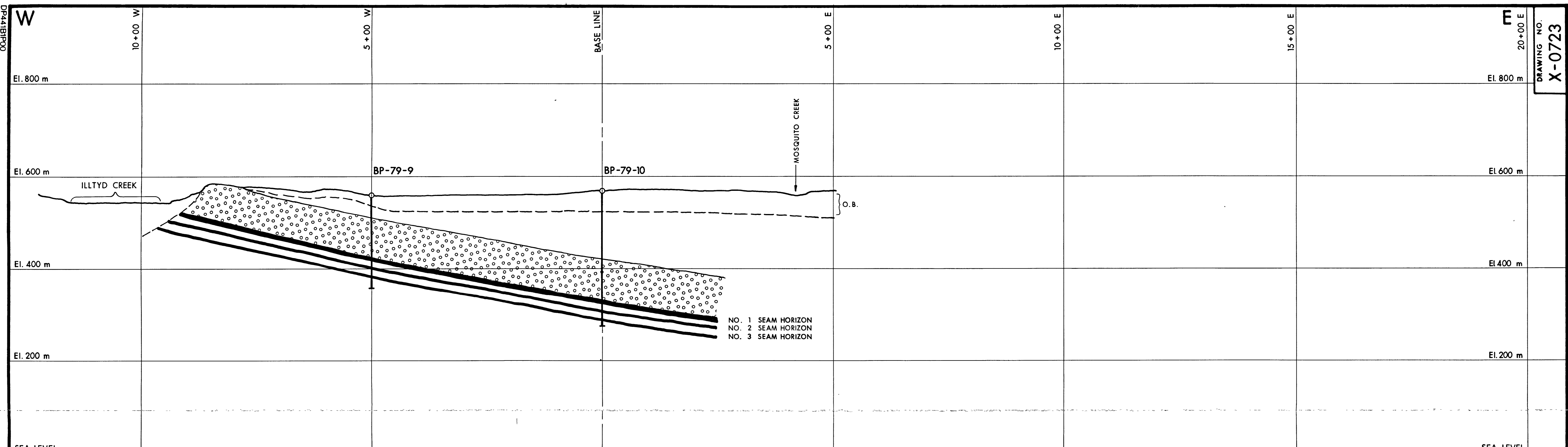
TO ACCOMPANY REPORT NO. 25-79 BY O.R.C., D.C.H.

 <b>PAN OCEAN OIL LTD.</b> CALGARY ALBERTA			
0123-76960 TN 29 48 C4 B62			
<b>LOCATION OF COAL DEPOSITS</b>			
BONNET PLUME PROJECT			
DATE	SCALE	NTS	DRAWING NO.
NOVEMBER, 1979	1:250,000	106 E	C-0676

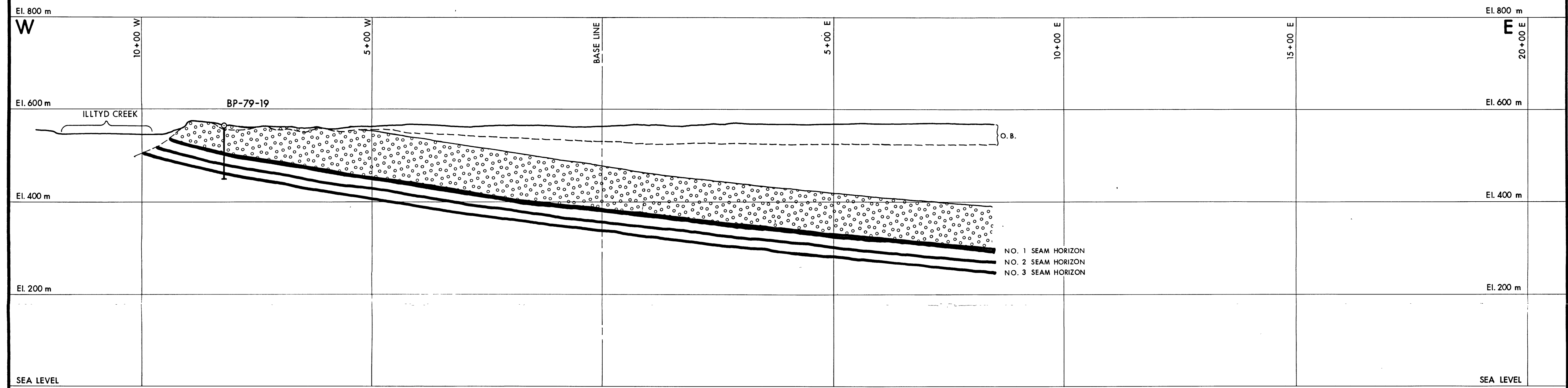
**LEGEND**

23 ○ LOCATION OF DIAMOND DRILL HOLE

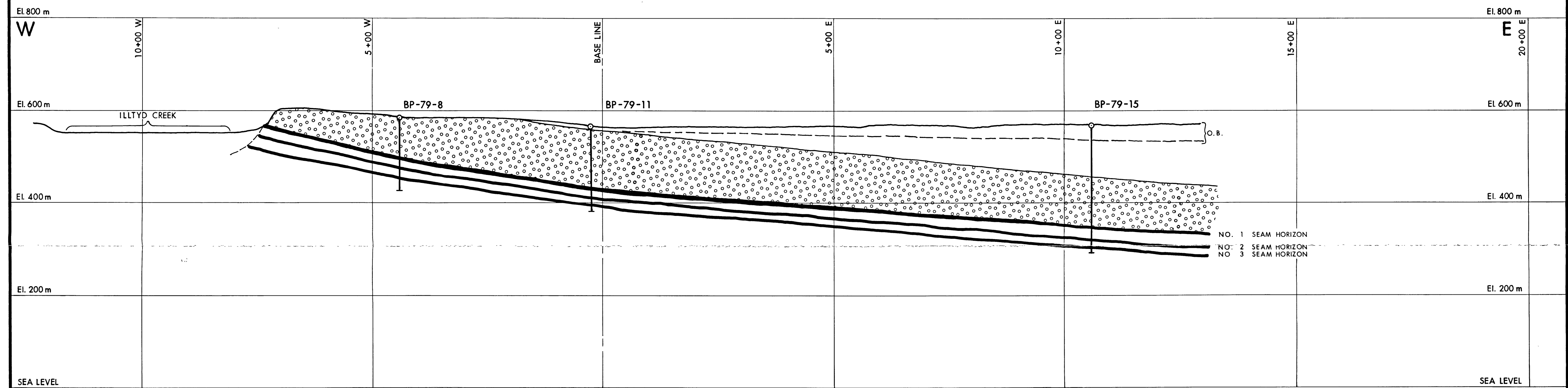
1000559834



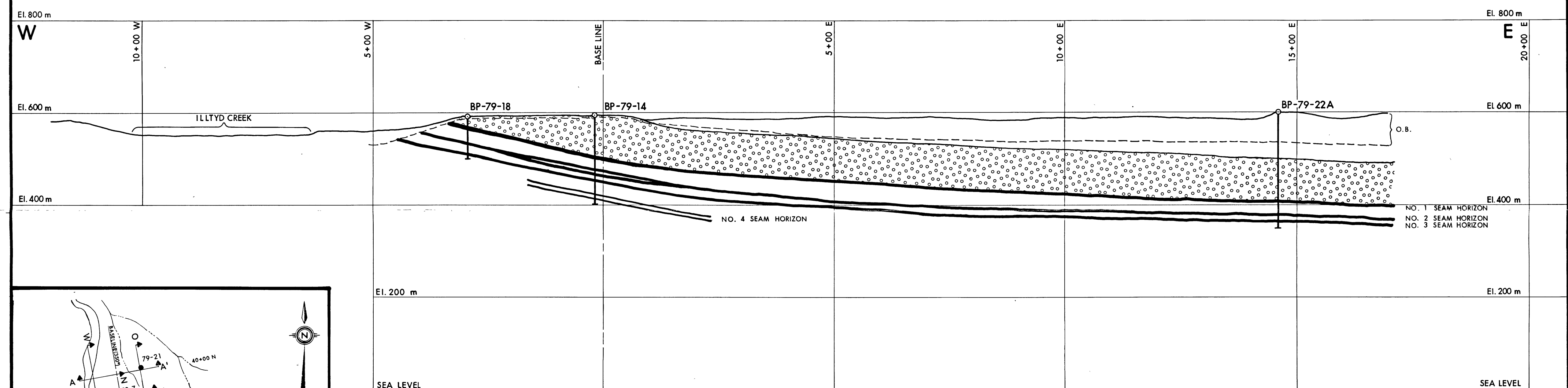
E - E' SECTION THROUGH LINE 20+00 N



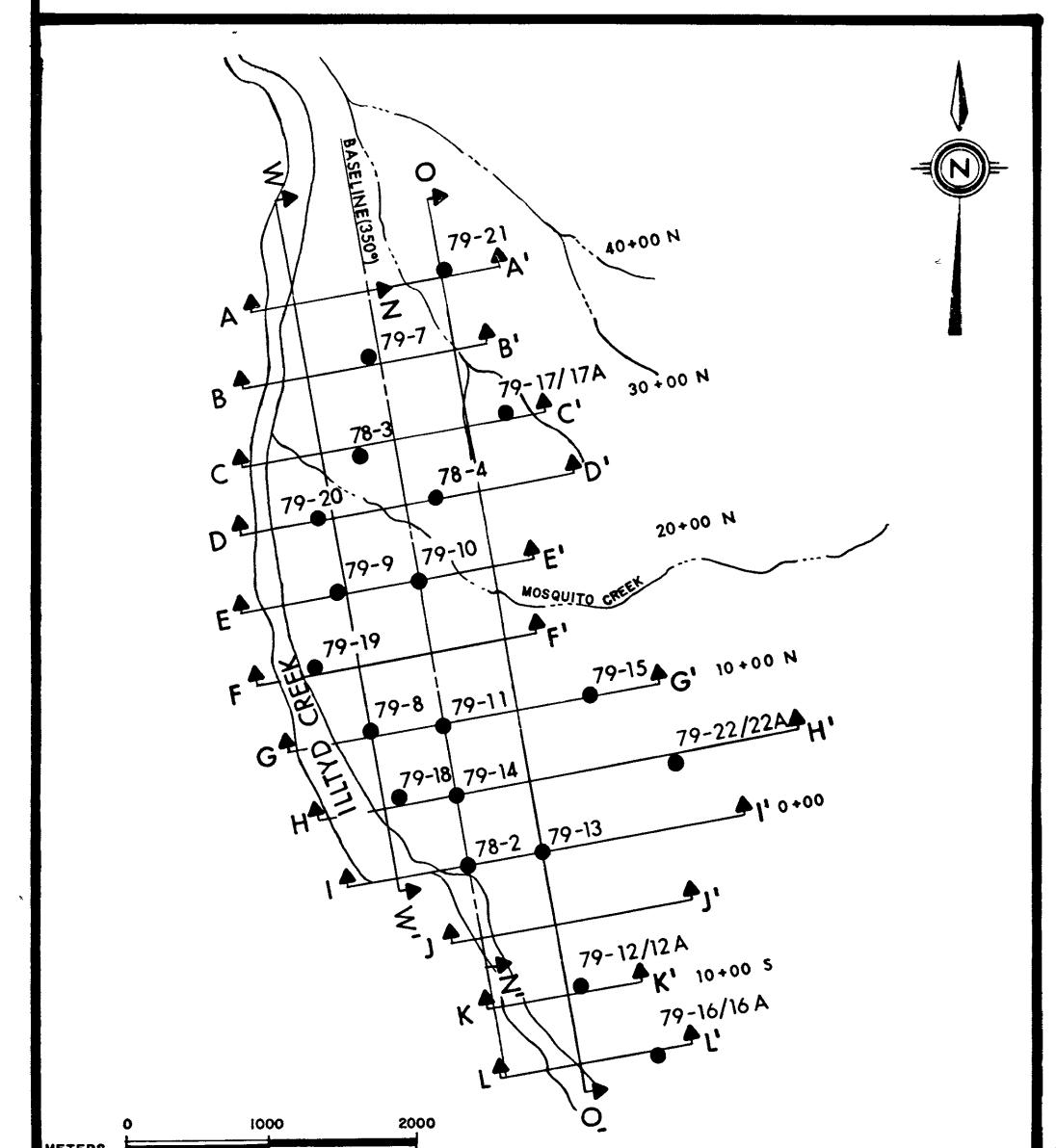
F - F' SECTION THROUGH LINE 15+00 N



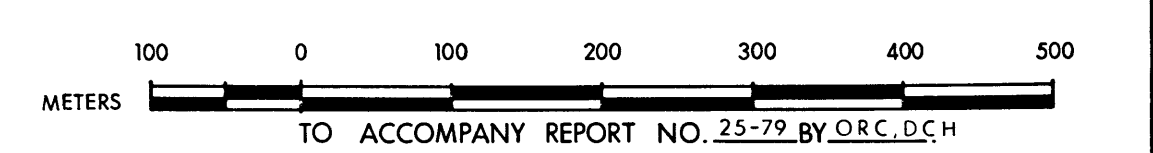
G - G' SECTION THROUGH LINE 10+00 N



H - H' SECTION THROUGH LINE 5+00 N



- LEGEND
- O.B. OVERBURDEN
  - CONGLOMERATE
  - UNDIFFERENTIATED LITHOLOGY
  - MEASURED COAL RESERVE
  - INDICATED COAL RESERVE



TO ACCOMPANY REPORT NO. 25-72 BY D.R.C. ET AL

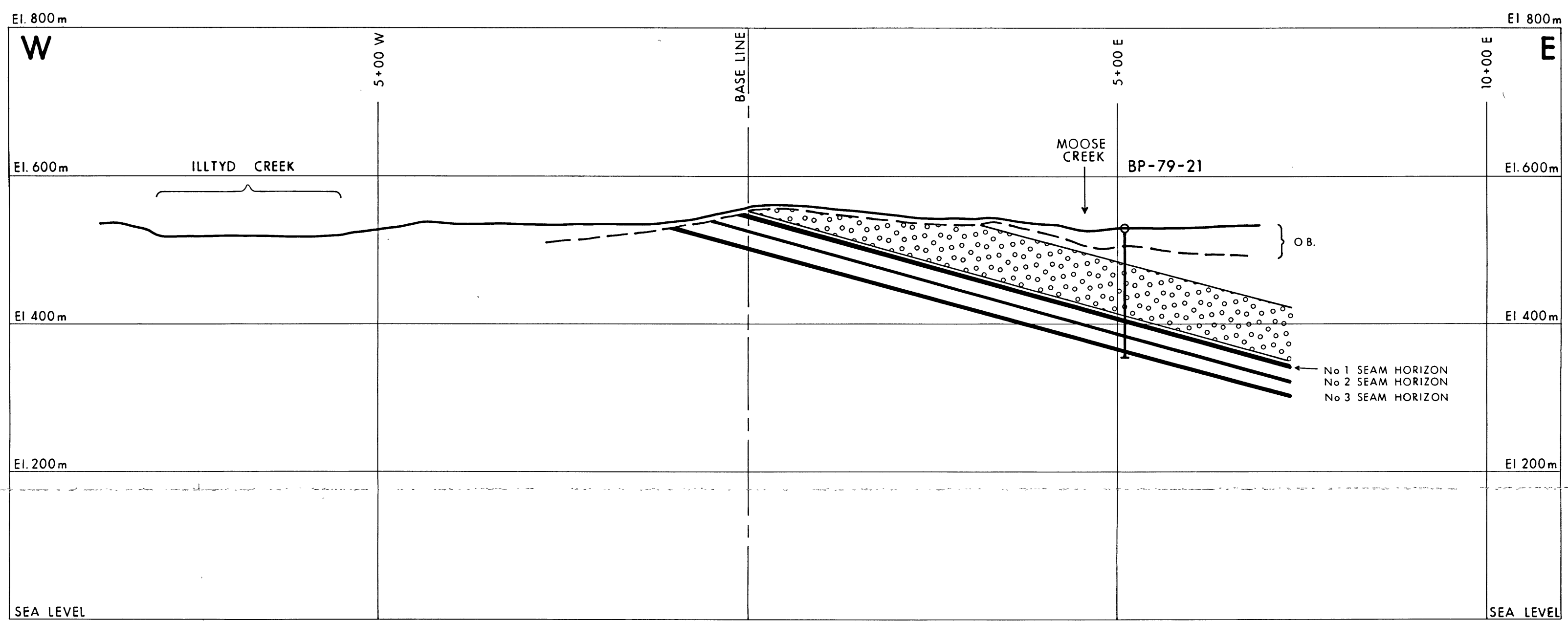
**PAN OCEAN OIL LTD.**  
CALGARY ALBERTA

ILLTYD CREEK DEPOSIT (BLOCK 'B')

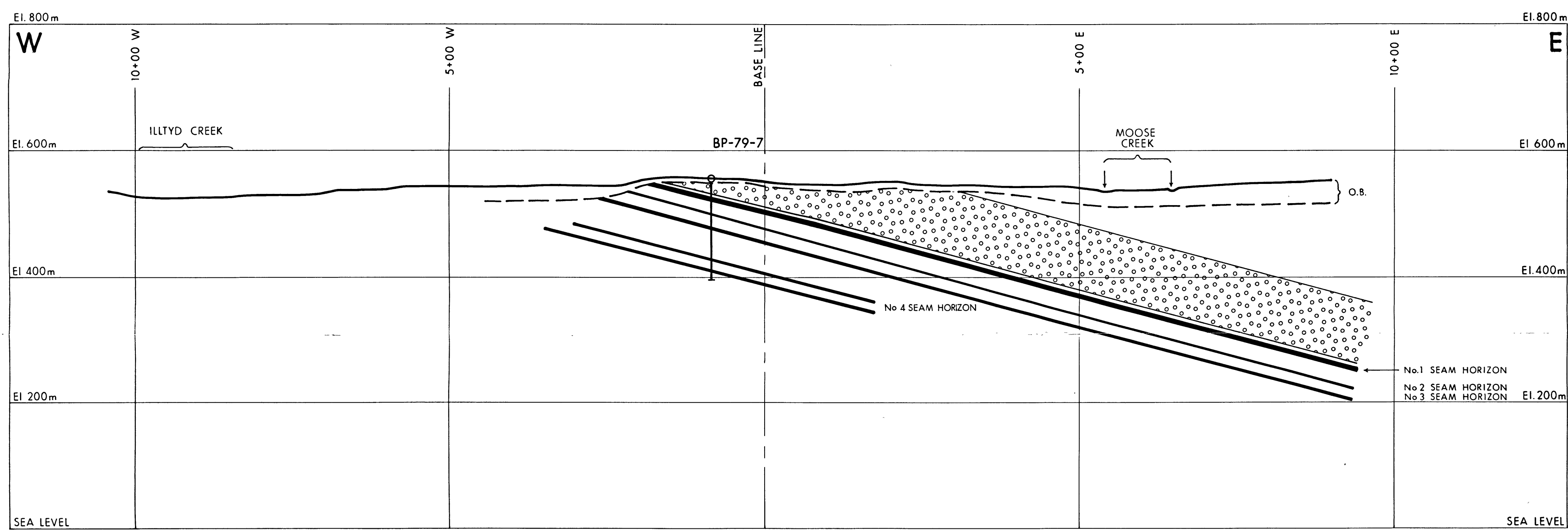
BONNET PLUME PROJECT

DATE	SCALE	NTS	DRAWING NO.
OCTOBER, 1979	1:5000	106 E	X-0723

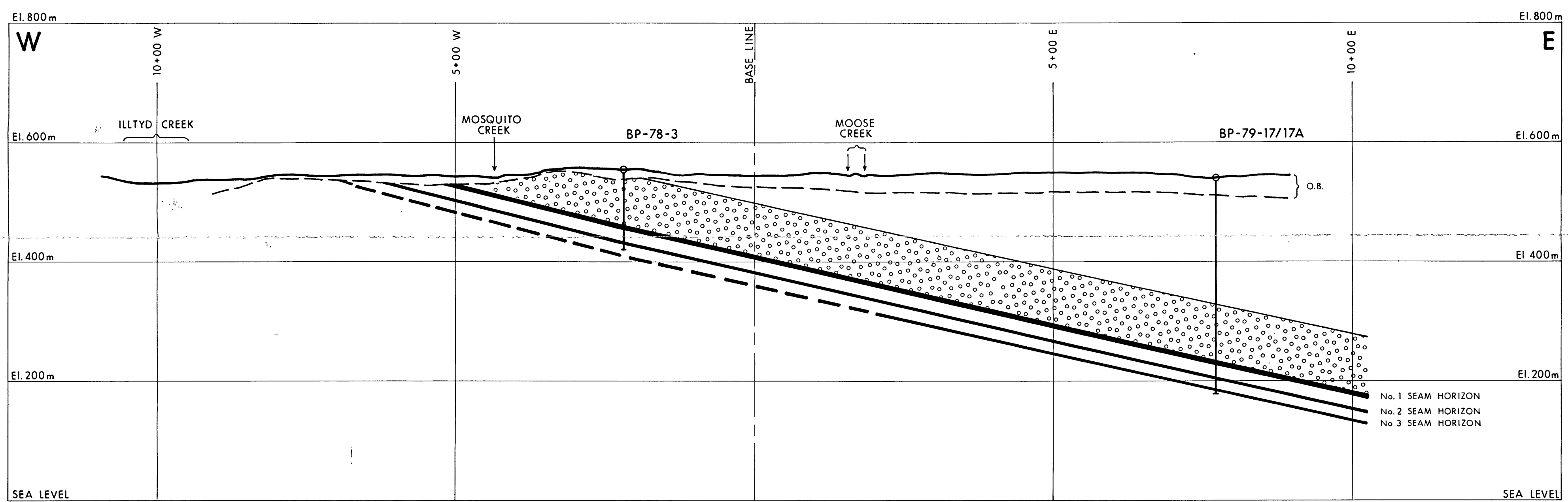
0123-76960  
TND 7.18  
C4  
862



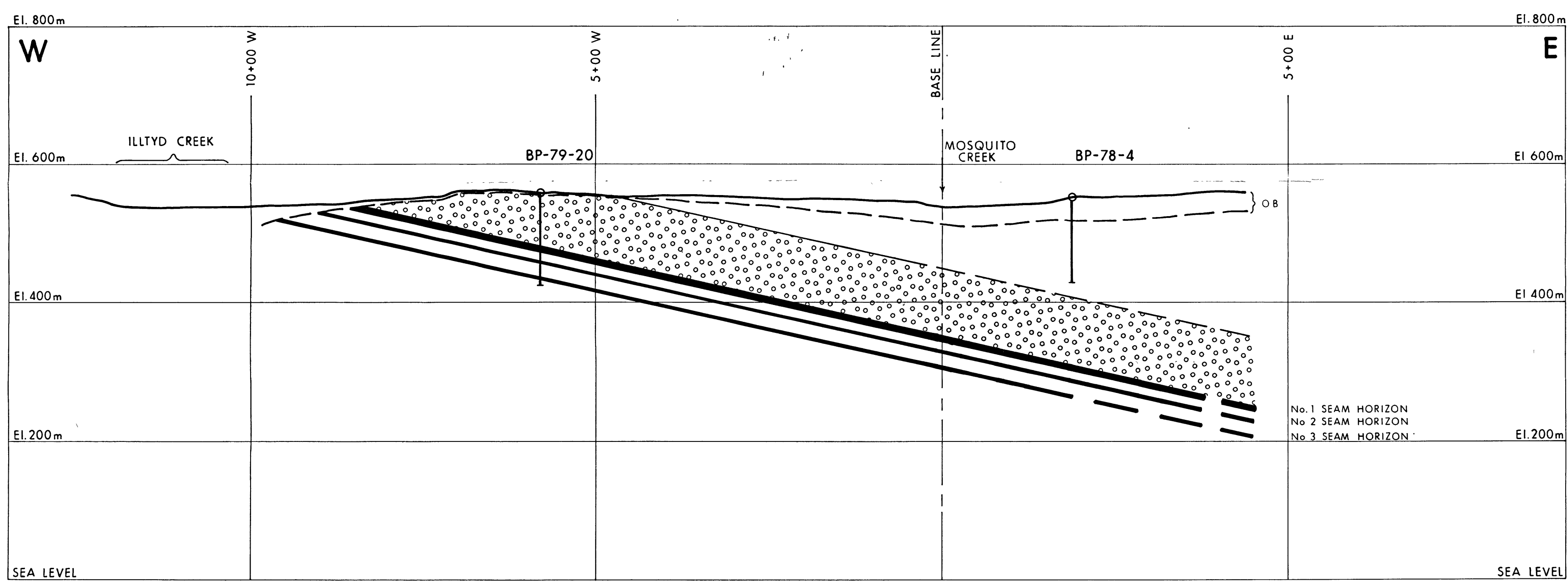
A-A' SECTION THROUGH LINE 40+00 N



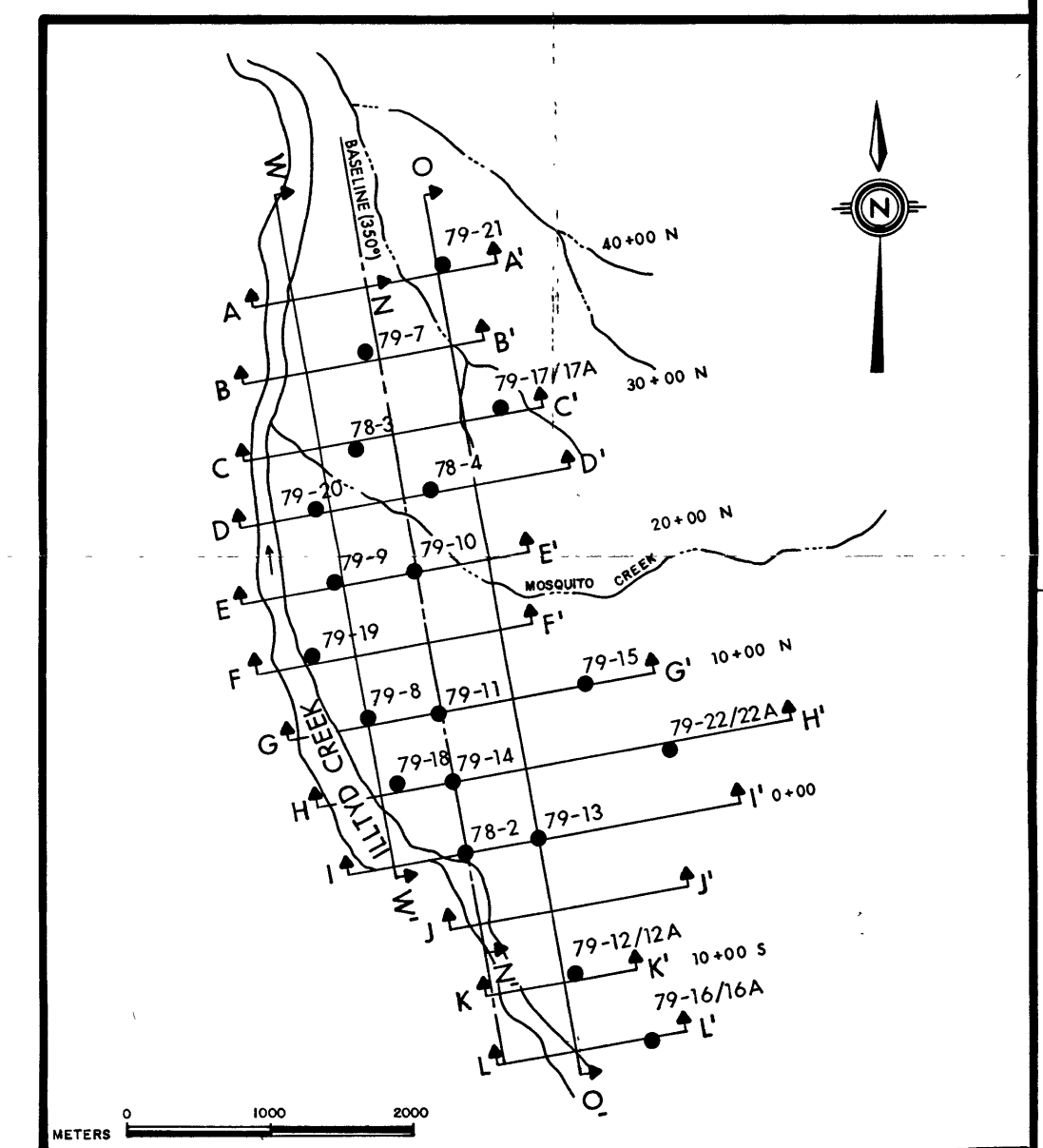
B-B' SECTION THROUGH LINE 35+00 N



C-C' SECTION THROUGH LINE 30+00 N



D-D' SECTION THROUGH LINE 25+00 N



- O.B. OVERBURDEN
- CONGLOMERATE
- UNDIFFERENTIATED LITHOLOGY
- MEASURED COAL RESERVE
- INDICATED COAL RESERVE

TO ACCOMPANY REPORT NO 25-72 BY O.R.C. D.C.H.

**PAN OCEAN OIL LTD.**  
CALGARY ALBERTA

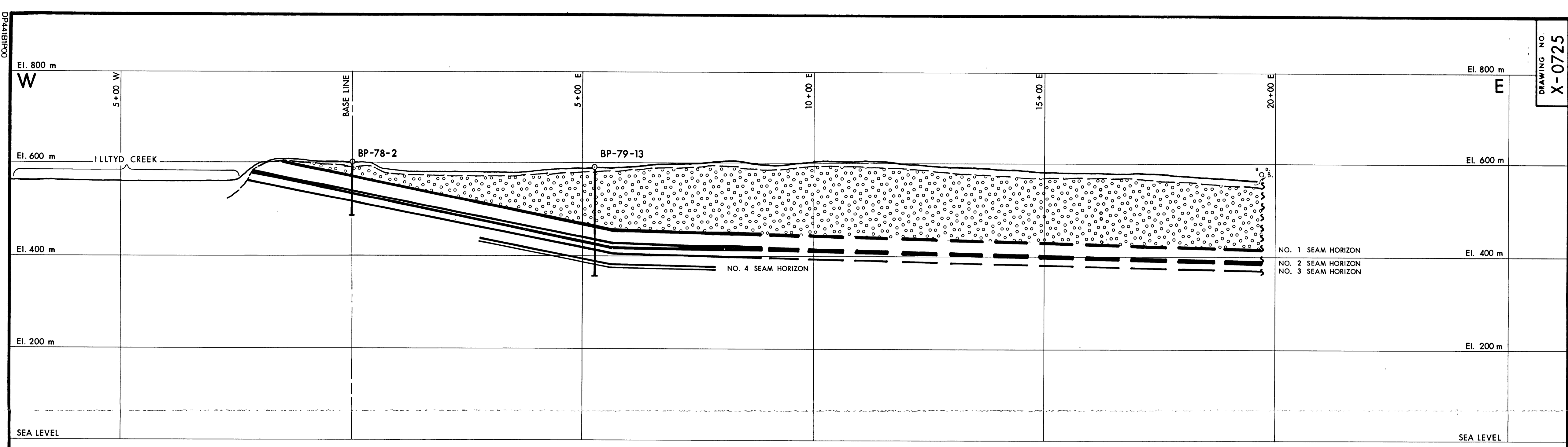
**ILLTYD CREEK DEPOSIT**  
(BLOCK 'B')

BONNET PLUME PROJECT

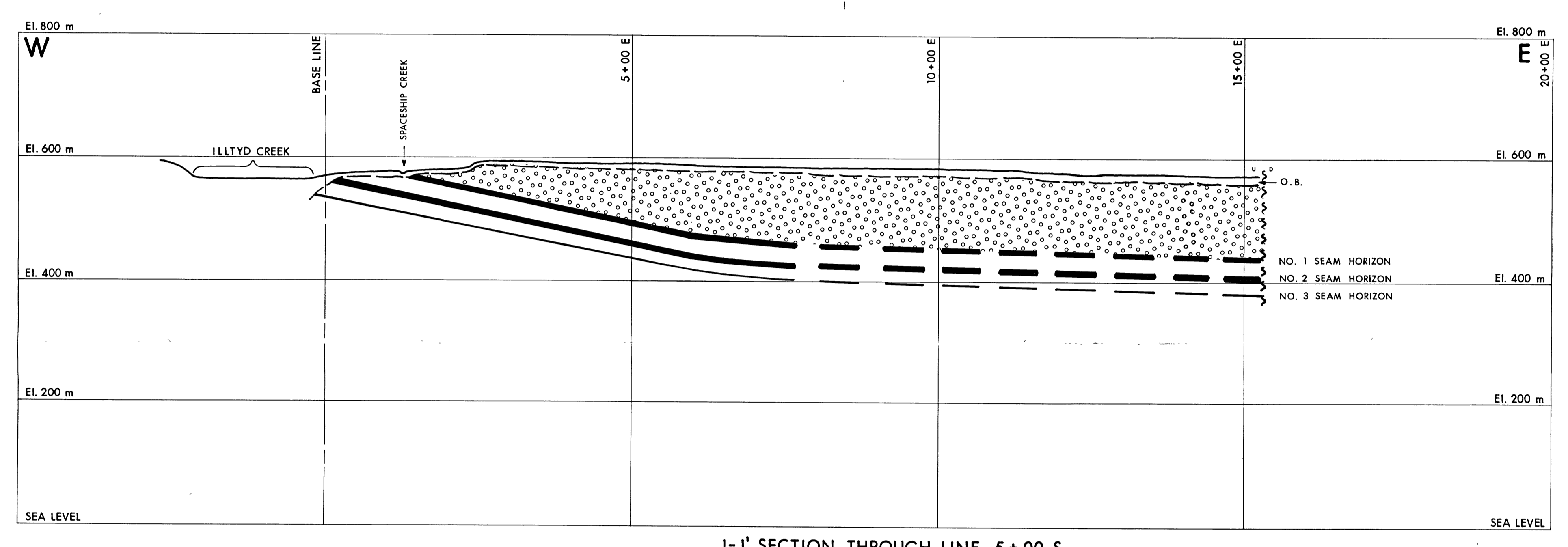
DATE OCT, 1979 SCALE 1:5000 NTS 106 E DRAWING NO. X-0724

0123-76960  
7N27.48  
C4  
B62

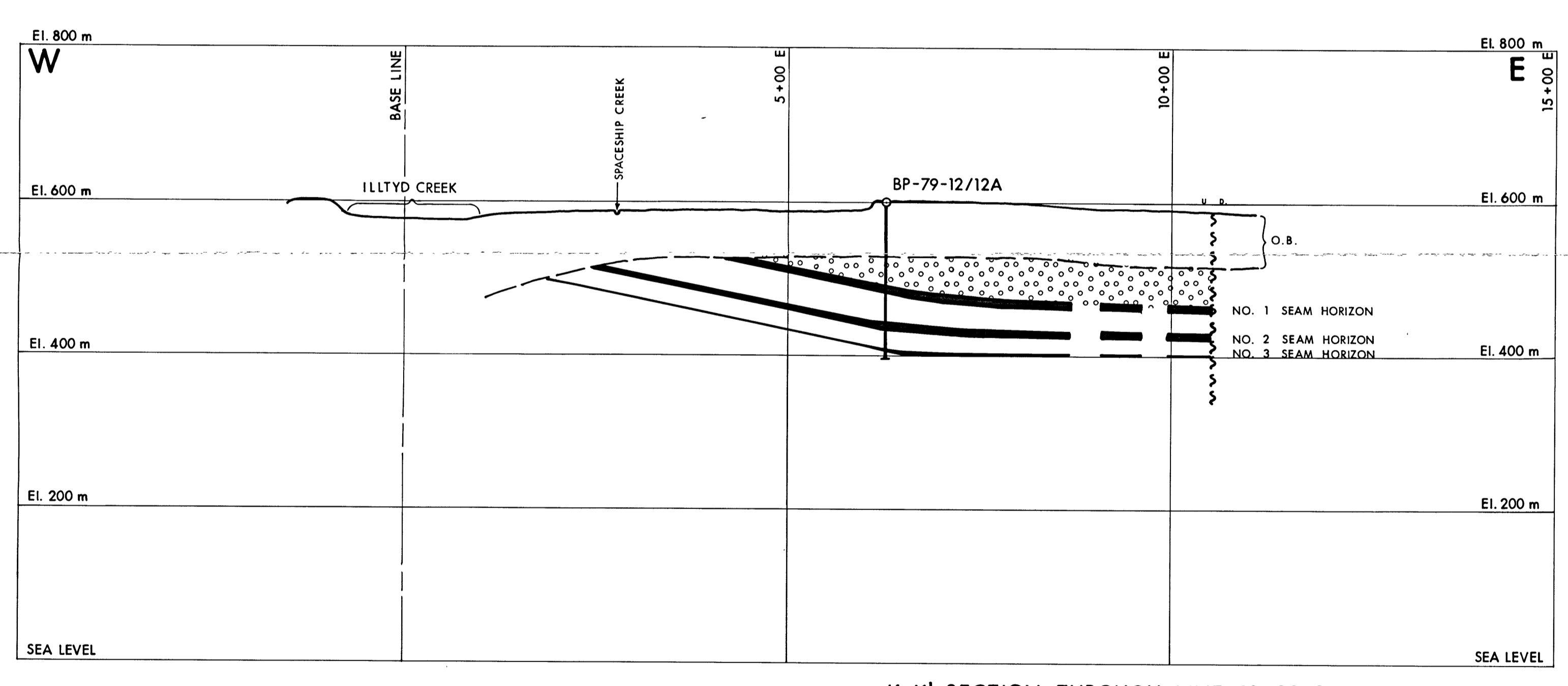
100559834



I-I' SECTION THROUGH LINE 0+00

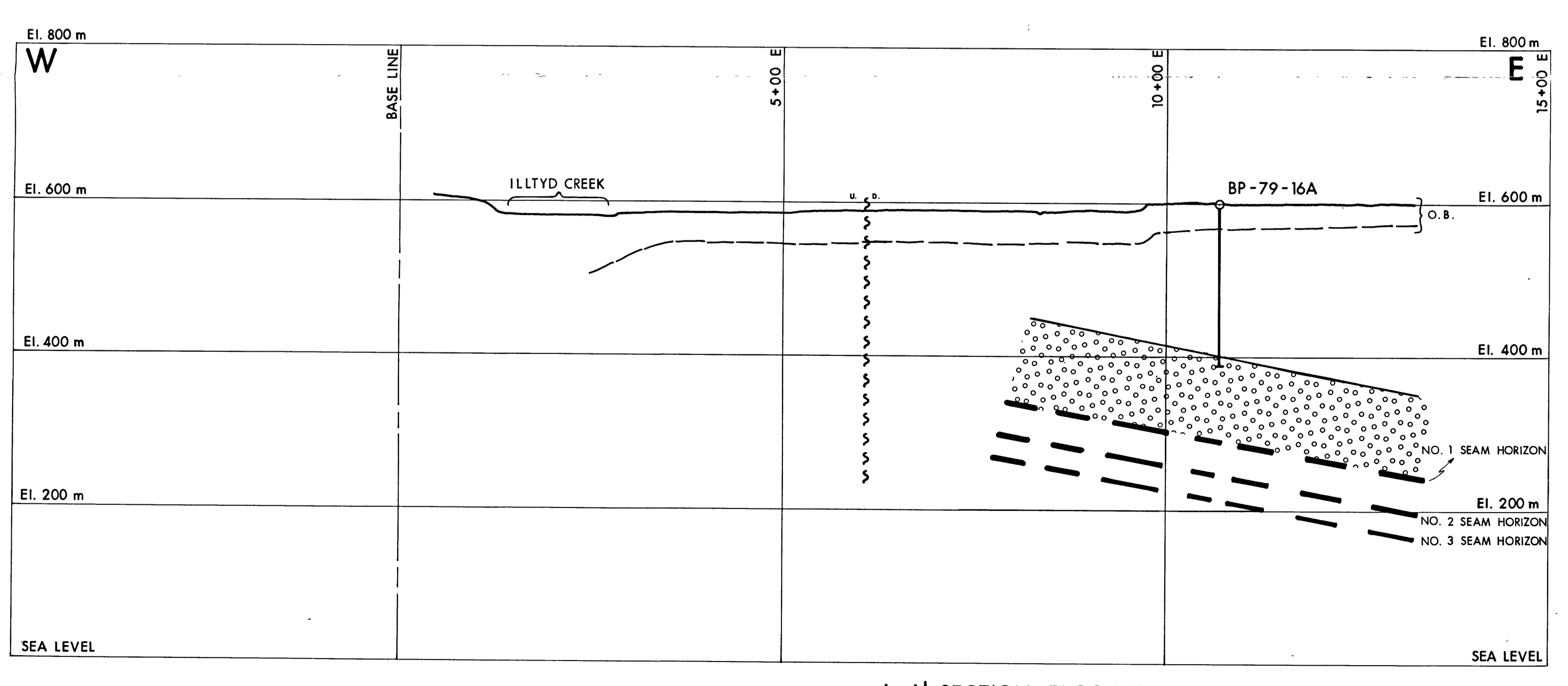


J-J' SECTION THROUGH LINE 5+00 S

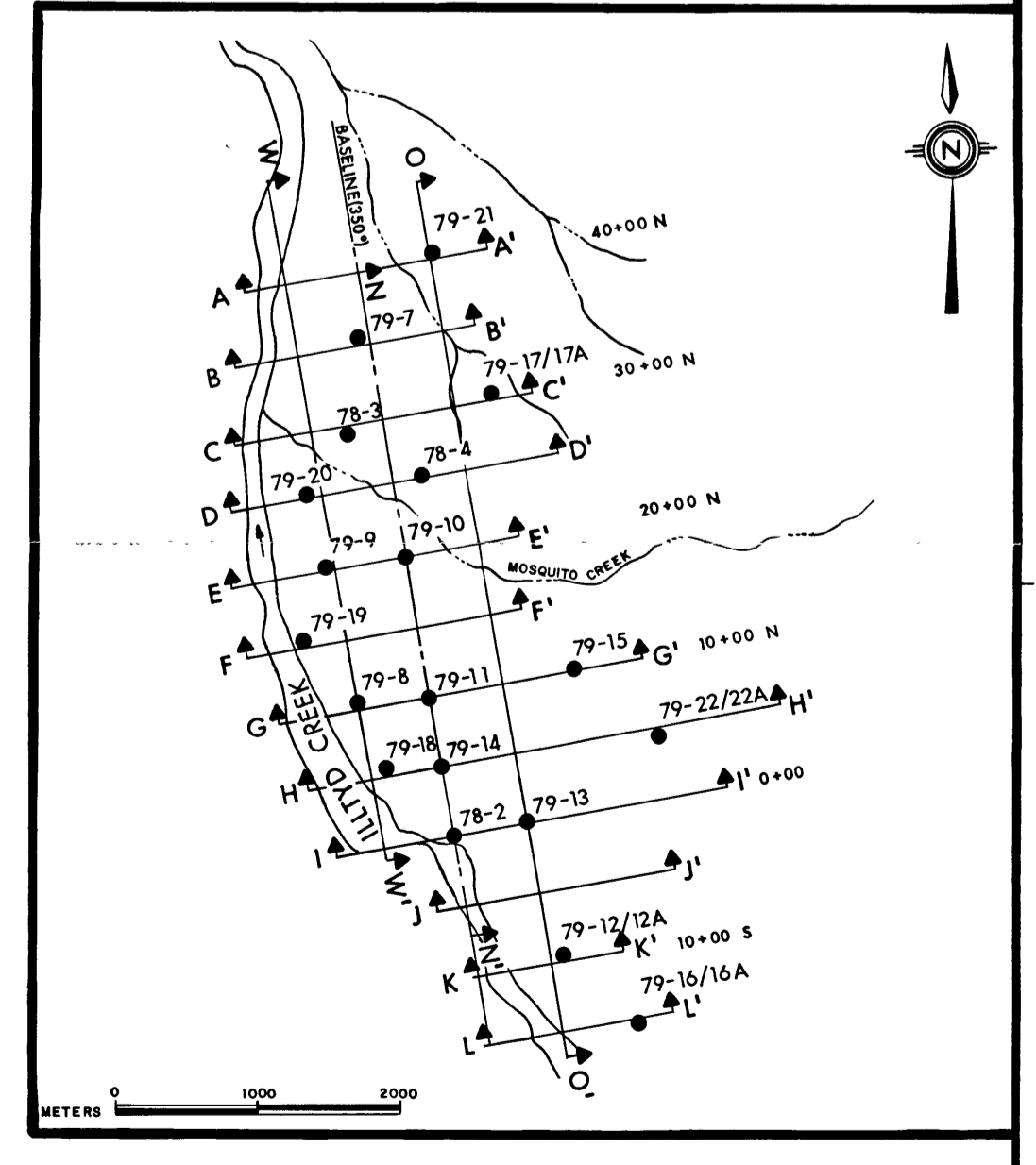


K-K' SECTION THROUGH LINE 10+00 S

- LEGEND
- O.B. OVERBURDEN
  - CONGLOMERATE
  - UNDIFFERENTIATED LITHOLOGY
  - MEASURED COAL RESERVE
  - INDICATED COAL RESERVE



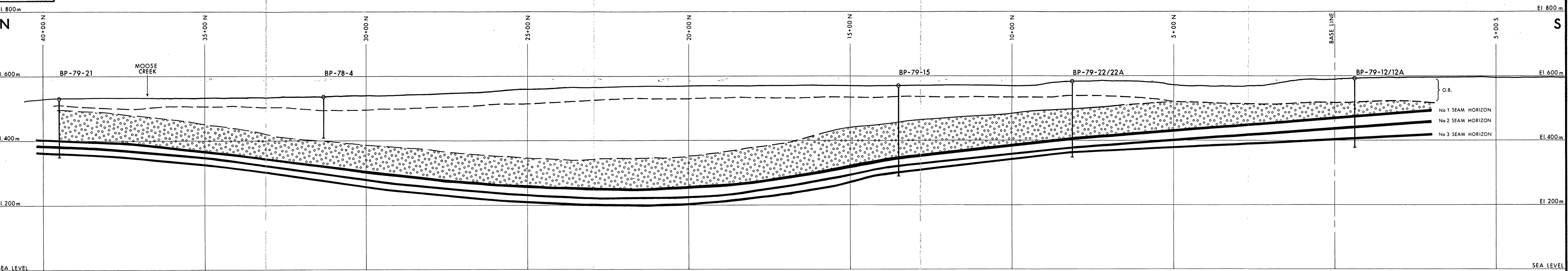
L-L' SECTION THROUGH LINE 15+00 S



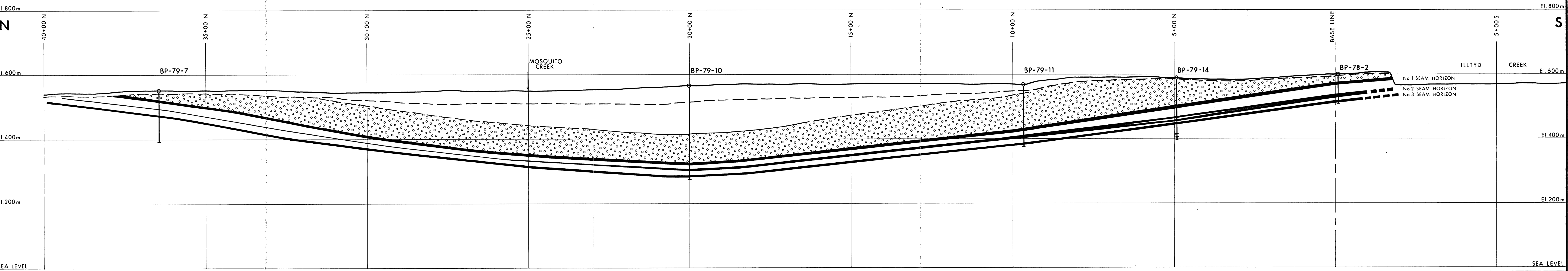
TO ACCOMPANY REPORT NO. 25-79 BY O.R.C.D.C.H.

**PAN OCEAN OIL LTD.**  
 CALGARY ALBERTA  
 0123-76960  
**ILLTYD CREEK DEPOSIT (BLOCK 'B')**  
 BONNET PLUME PROJECT  
 DATE: NOVEMBER, 1979    SCALE: 1:5000    NTS: 106 E    DRAWING NO.: X-0725

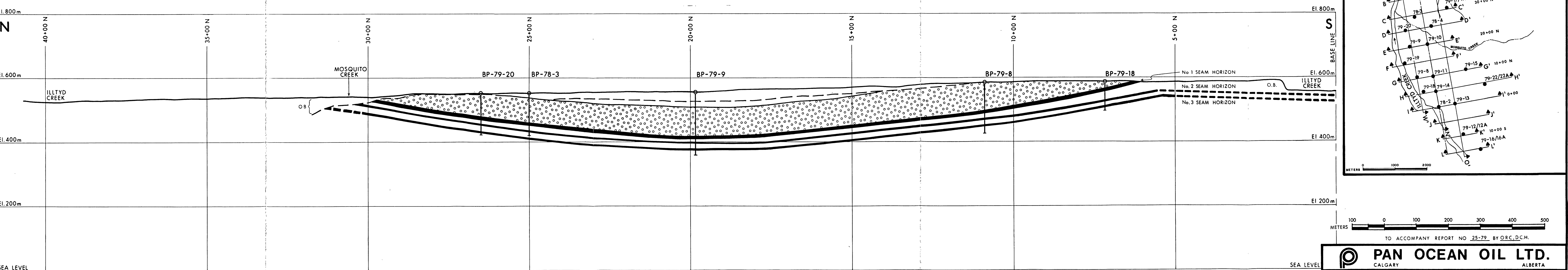
X-0726



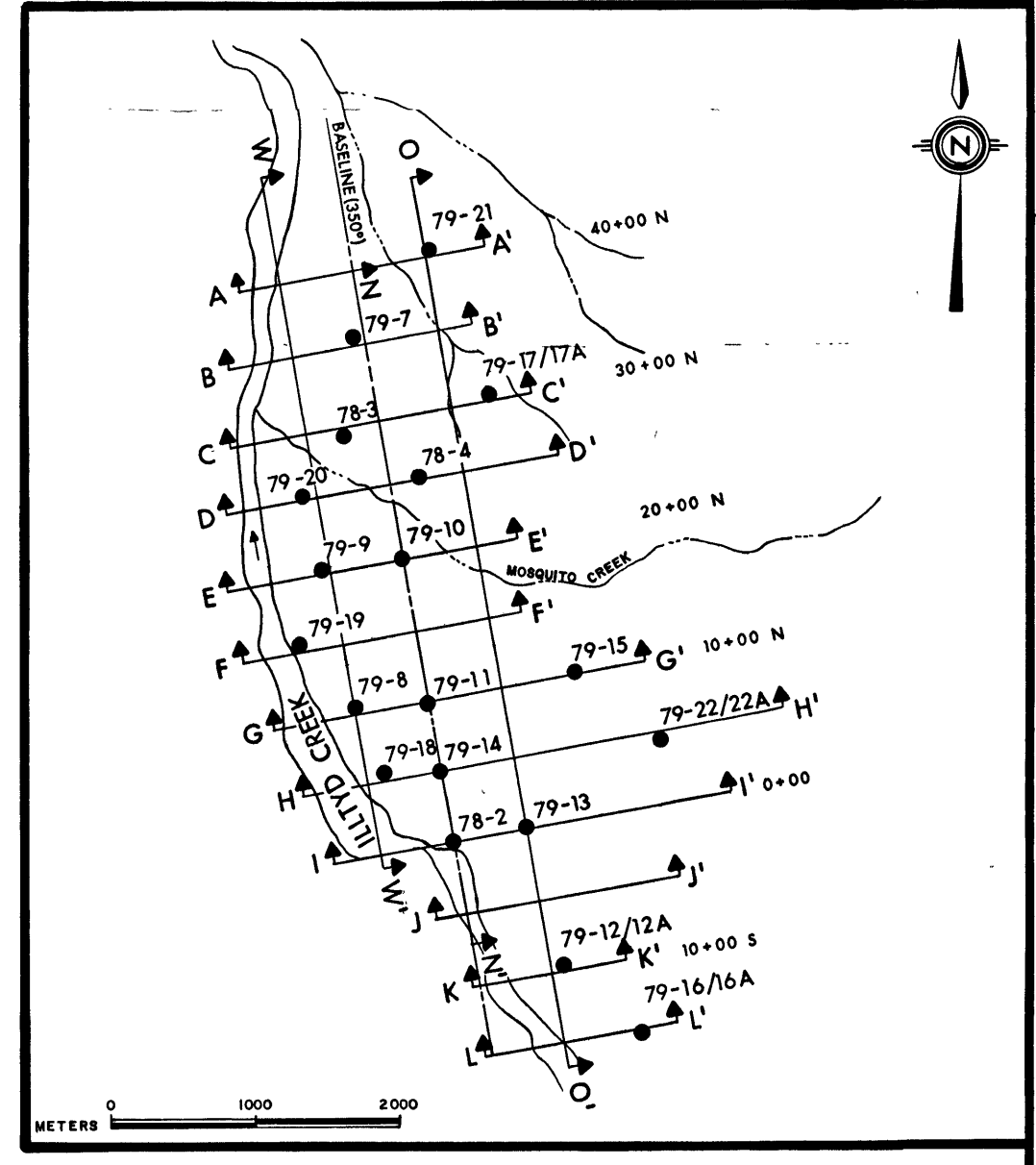
O-O' SECTION THROUGH LINE 5+00 E



N-N' SECTION THROUGH BASELINE



W-W' SECTION THROUGH LINE 5+00 W



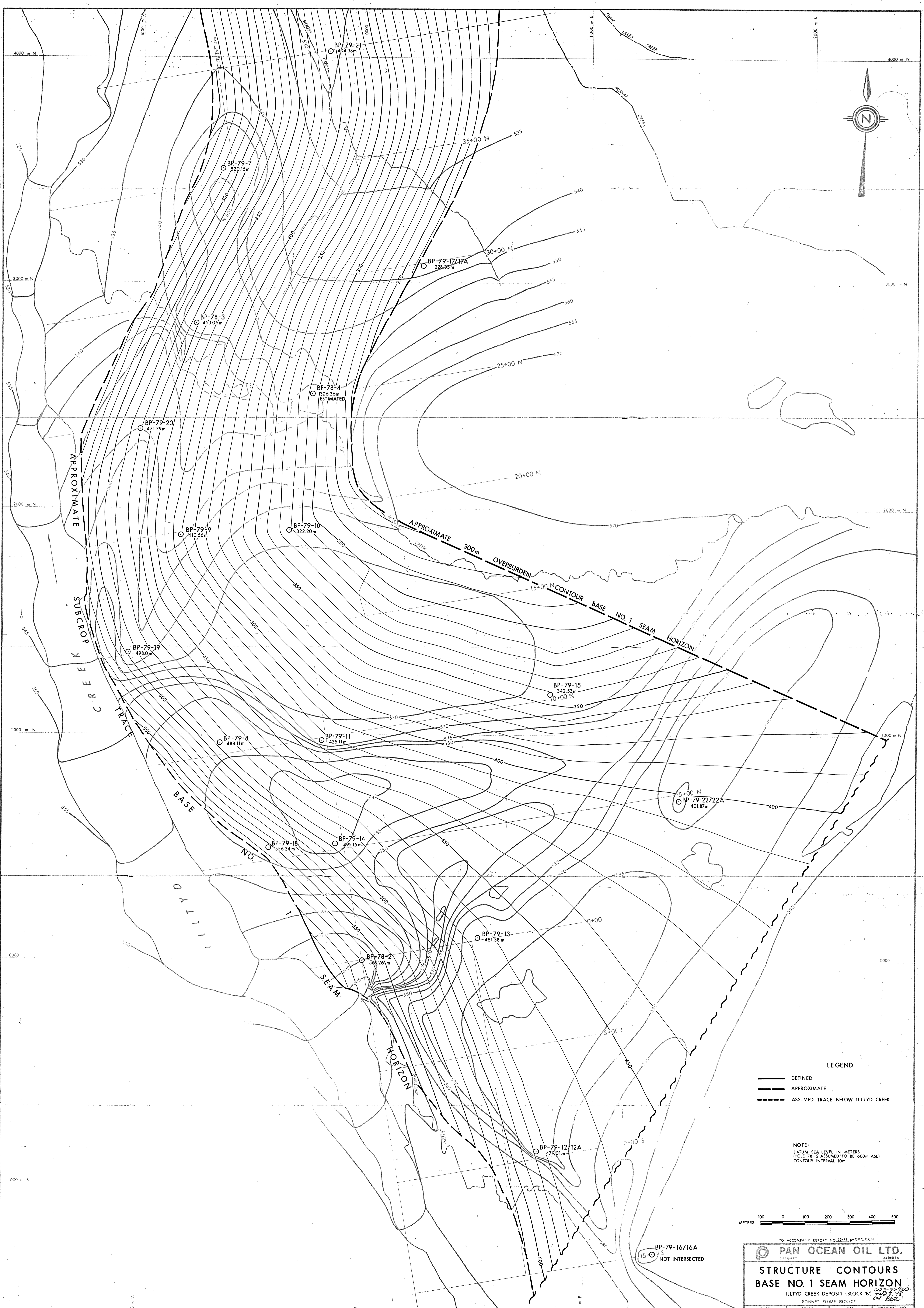
TO ACCOMPANY REPORT NO. 25-72, BY O.R.C.D.C.M.

PAN OCEAN OIL LTD. CALGARY ALBERTA

ILLTYD CREEK DEPOSIT (BLOCK 'B') BONNET PLUME PROJECT

DATE	SCALE	NTS	DRAWING NO.
NOV, 1979	1:5000	106E	X-0726

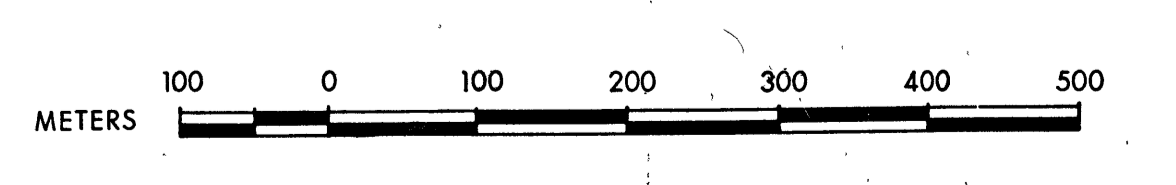
- LEGEND
- O.B. OVERBURDEN
  - CONGLOMERATE
  - UNDIFFERENTIATED LITHOLOGY
  - MEASURED COAL RESERVE
  - INDICATED COAL RESERVE



**LEGEND**

- DEFINED
- - - APPROXIMATE
- - - ASSUMED TRACE BELOW ILLTYD CREEK

**NOTE:**  
 DATUM, SEA LEVEL IN METERS  
 (BLOCK 78-2 ASSUMED TO BE 600m ASL)  
 CONTOUR INTERVAL 10m



TO ACCOMPANY REPORT NO. 25-79, BY O.R.C./D.C.M.

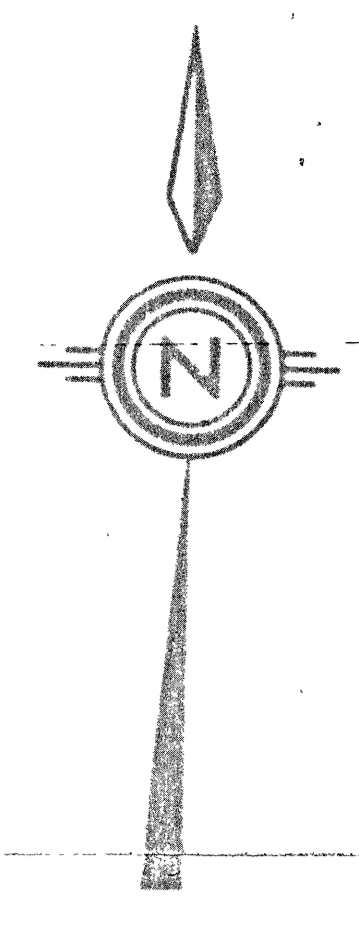
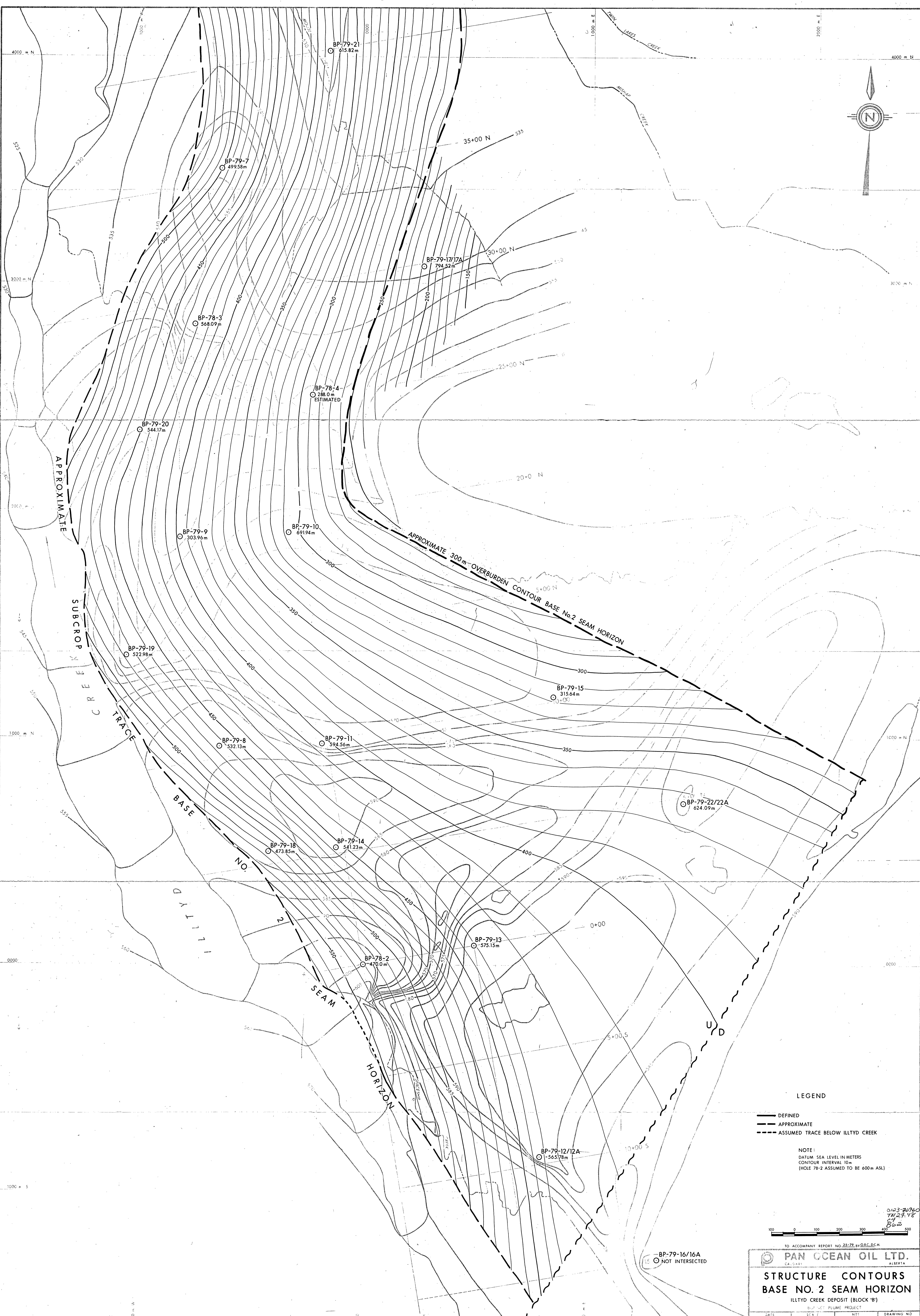
**PAN OCEAN OIL LTD.**  
 CALGARY ALBERTA

**STRUCTURE CONTOURS**  
**BASE NO. 1 SEAM HORIZON**  
 ILLTYD CREEK DEPOSIT (BLOCK 'B')

BURNET PLUME PROJECT

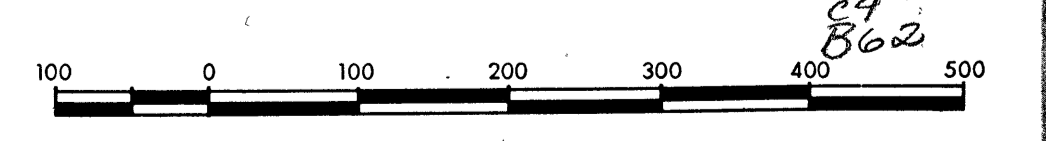
DATE	SCALE	NIS	DRAWING NO.
NOVEMBER, 1979	1:5000	106 E	E-0728

0123-86 960  
 7/22/78  
 C4 B22



- LEGEND**
- DEFINED
  - - - APPROXIMATE
  - - - - ASSUMED TRACE BELOW ILLTYD CREEK

NOTE:  
 DATUM SEA LEVEL IN METERS  
 CONTOUR INTERVAL 10m  
 (HOLE 78-2 ASSUMED TO BE 600m ASL)



TO ACCOMPANY REPORT NO. 23-72 BY O.R.C. B.C.H.

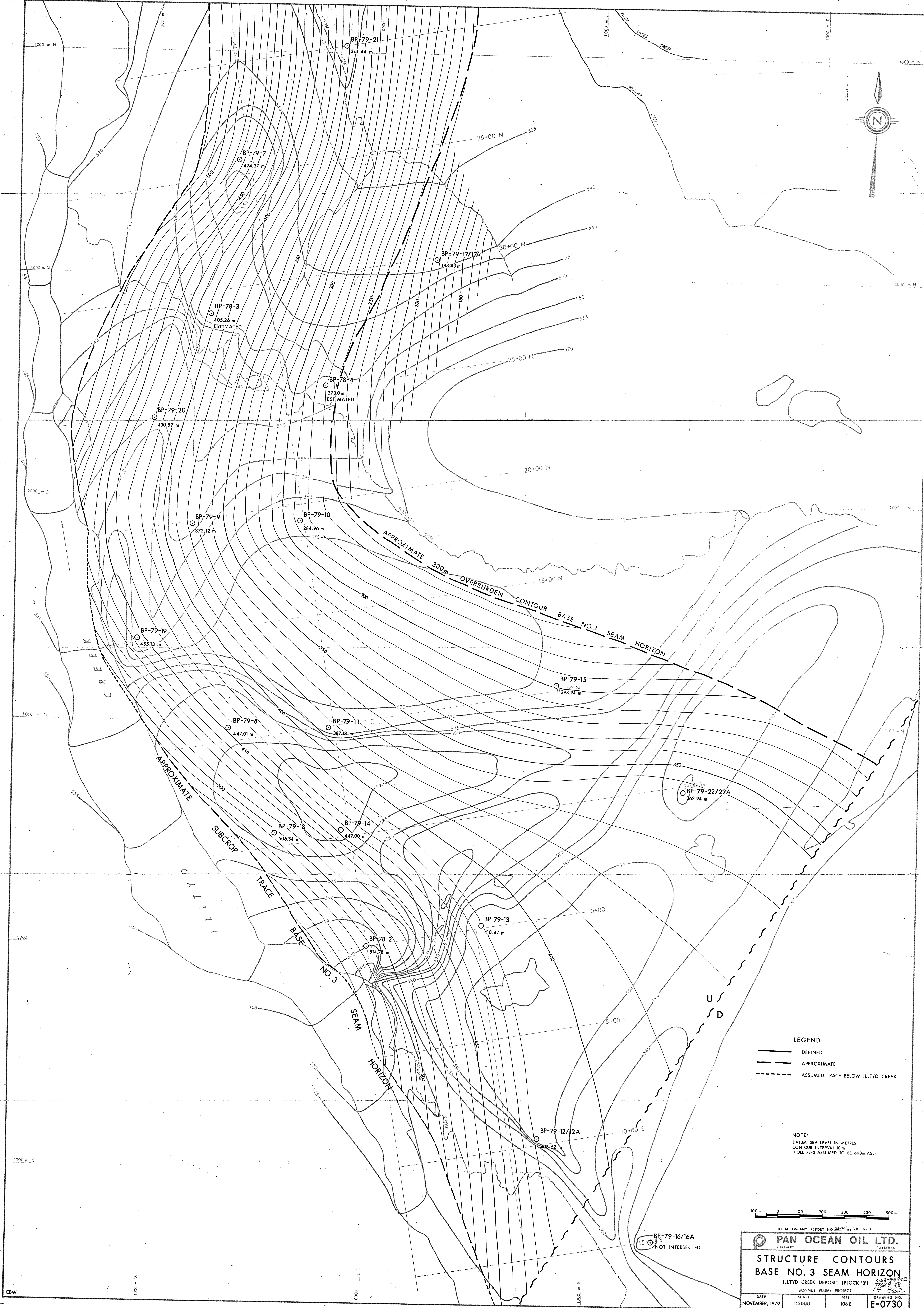
**PAN OCEAN OIL LTD.**  
 CALGARY ALBERTA

**STRUCTURE CONTOURS**  
**BASE NO. 2 SEAM HORIZON**  
 ILLTYD CREEK DEPOSIT (BLOCK 'B')

DATE	SHEET NO.	DATE	DRAWING NO.
NOVEMBER, 1979	1-506	106 E	E-0729

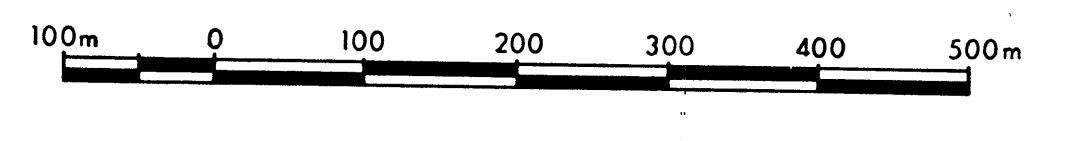
0123-28960  
 7/12/78  
 84  
 B62

100055834



- LEGEND**
- DEFINED
  - - - - - APPROXIMATE
  - - - - - ASSUMED TRACE BELOW ILLTYD CREEK

**NOTE:**  
 DATUM SEA LEVEL IN METRES  
 CONTOUR INTERVAL 10 m  
 (HOLE 78-2 ASSUMED TO BE 600m ASL)



TO ACCOMPANY REPORT NO. 25-79 BY D.R.C. D.H.

**PAN OCEAN OIL LTD.**  
 CALGARY ALBERTA

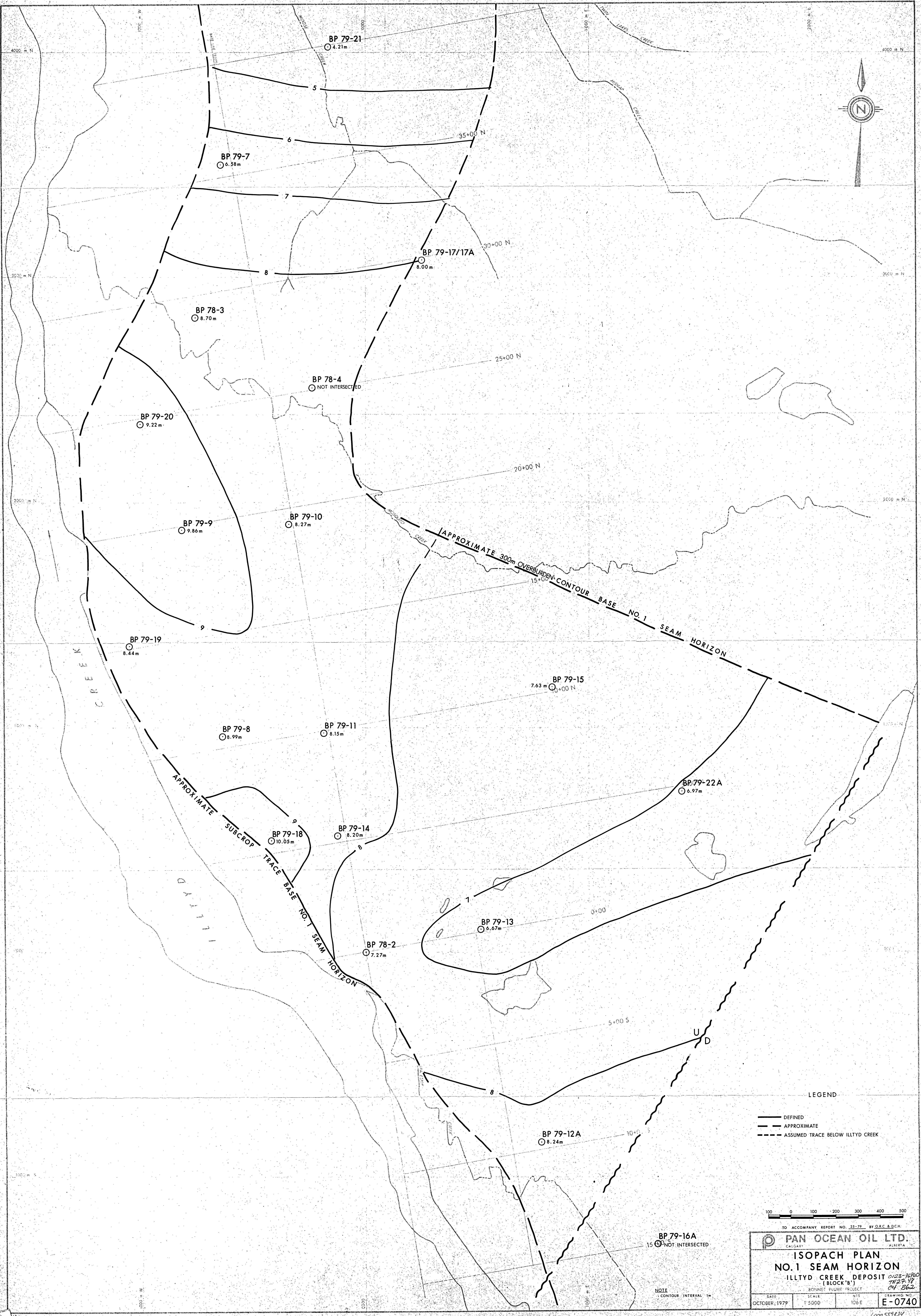

**STRUCTURE CONTOURS**  
**BASE NO. 3 SEAM HORIZON**  
 ILLTYD CREEK DEPOSIT (BLOCK 'B')

DATE: NOVEMBER, 1979  
 SCALE: 1:5000  
 NIS: 106 E  
 DRAWING NO: E-0730

0123-56700  
 7/12/79  
 14 B02

CBW

1000559834



BP 79-7  
6.58m

BP 79-21  
4.21m

BP 79-17/17A  
8.00m

BP 78-3  
8.70m

BP 78-4  
NOT INTERSECTED

BP 79-20  
9.22m

BP 79-9  
9.86m

BP 79-10  
8.27m

BP 79-19  
8.44m

BP 79-15  
7.63m

BP 79-8  
8.99m

BP 79-11  
8.15m

BP 79-22A  
6.97m

BP 79-18  
10.05m

BP 79-14  
8.20m

BP 78-2  
7.27m

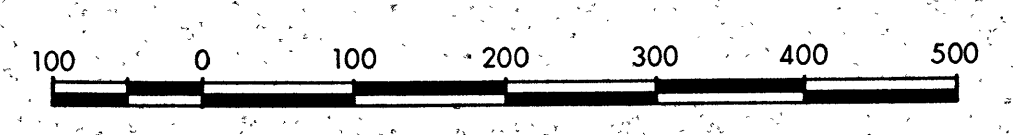
BP 79-13  
6.67m

BP 79-12A  
8.24m

BP 79-16A  
NOT INTERSECTED

LEGEND

- DEFINED
- - - APPROXIMATE
- - - - ASSUMED TRACE BELOW ILLTYD CREEK



TO ACCOMPANY REPORT NO. 25-79 BY O.R.C. & D.C.H.

**PAN OCEAN OIL LTD.**  
CALGARY ALBERTA

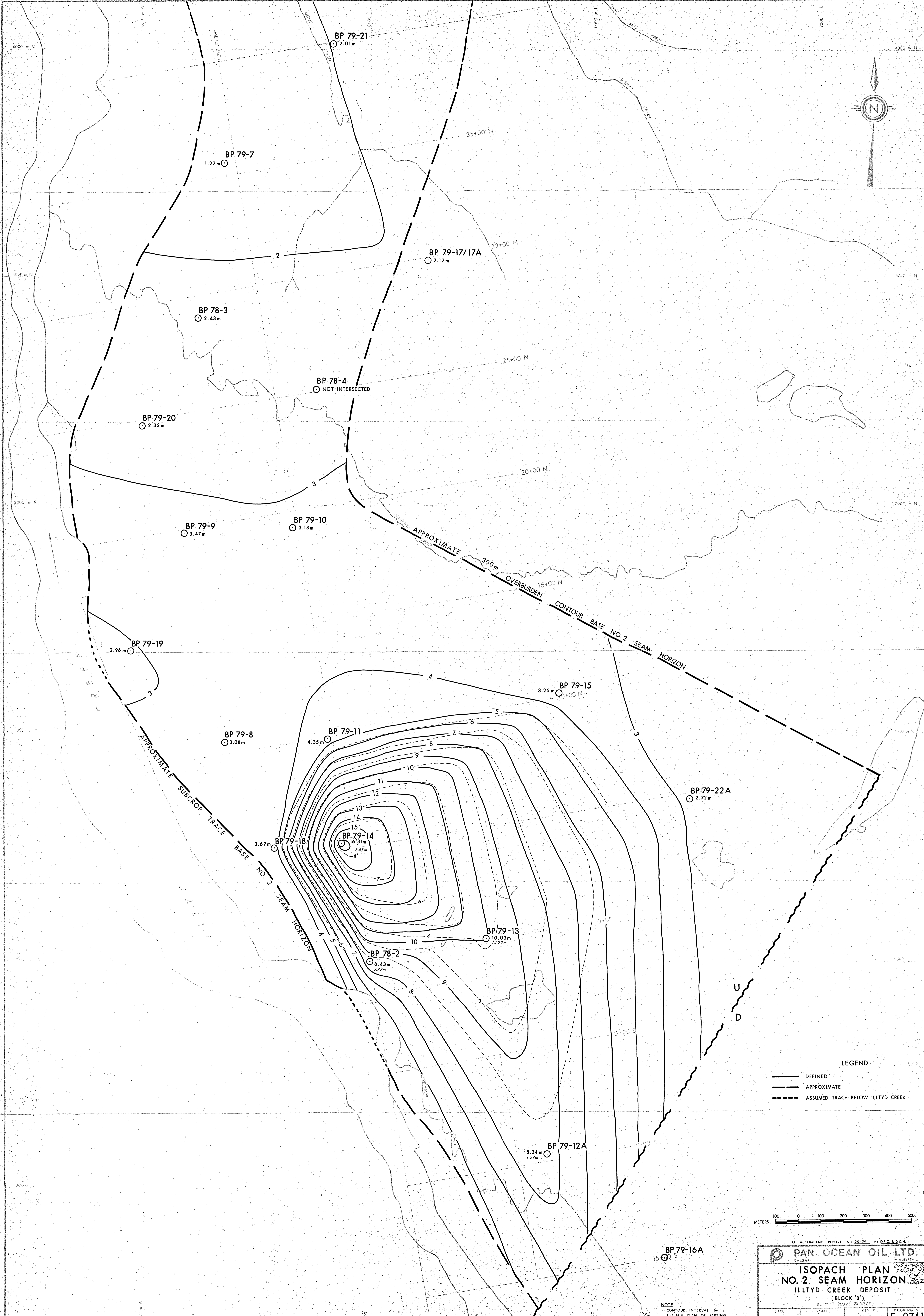
**ISOPACH PLAN  
NO. 1 SEAM HORIZON  
ILLTYD CREEK DEPOSIT (BLOCK 'B')**

BONNET PLUMP PROJECT

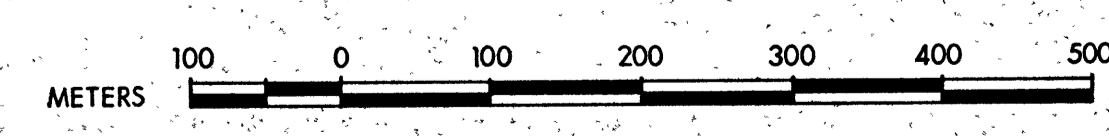
DATE OCTOBER, 1979	SCALE 1:5000	N.T.S. 106 E	DRAWING NO. <b>E-0740</b>
-----------------------	-----------------	-----------------	------------------------------

NOTE: CONTOUR INTERVAL 1m

100558434



**LEGEND**  
 ——— DEFINED  
 - - - - - APPROXIMATE  
 - - - - - ASSUMED TRACE BELOW ILLTYD CREEK



TO ACCOMPANY REPORT NO. 25-79 BY O.R.C. & D.C.H.

**PAN OCEAN OIL LTD.**  
 CALGARY ALBERTA

**ISOPACH PLAN  
 NO. 2 SEAM HORIZON  
 ILLTYD CREEK DEPOSIT.  
 (BLOCK 'B')**

DATE: OCTOBER, 1979 SCALE: 1:5000 NTS: 106-E DRAWING NO: E-0741

**NOTE**  
 CONTOUR INTERVAL 1m  
 ISOPACH PLAN OF PARTING  
 SEPARATING SEAM 2A FROM 2B