


Golden Ram Inc.



Survey Details :

Grid Line Spacing : 25m
 Grid Line Azimuth : 90°N
 Tie Line Spacing : 250m
 Tie Line Azimuth : 0°N
 Sensor Height AGL : 30m

Survey Date : May 18, 2022
 Field Operators : David Storm
 Jessica Pickett

Technical Details :


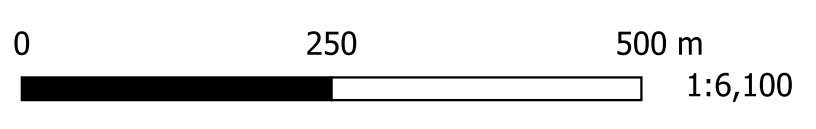
Drone : DJI M300 RTK
 Drone Magnetometer : Sensys R3
 Sampling Rate : 200Hz
 Data Logger : UGCS Skyhub

Base Magnetometer :
 GEM - System
 GSM 19 (Overhauser)
 Sampling Rate : 12s

**Storm Exploration LLC
 Gail Hill Prospect
 Livingstone Creek**

First Vertical Derivative
 North South Accentuation
 Soil Contour Au Overlay

WGS84/UTM Zone 8
 Map Date: April 25, 2023
 Author: David Storm



535500 536000 536500 537000 537500 538000 538500 539000 539500 540000

6801500
6801000
6800500
6800000
6799500
6799000
6798500