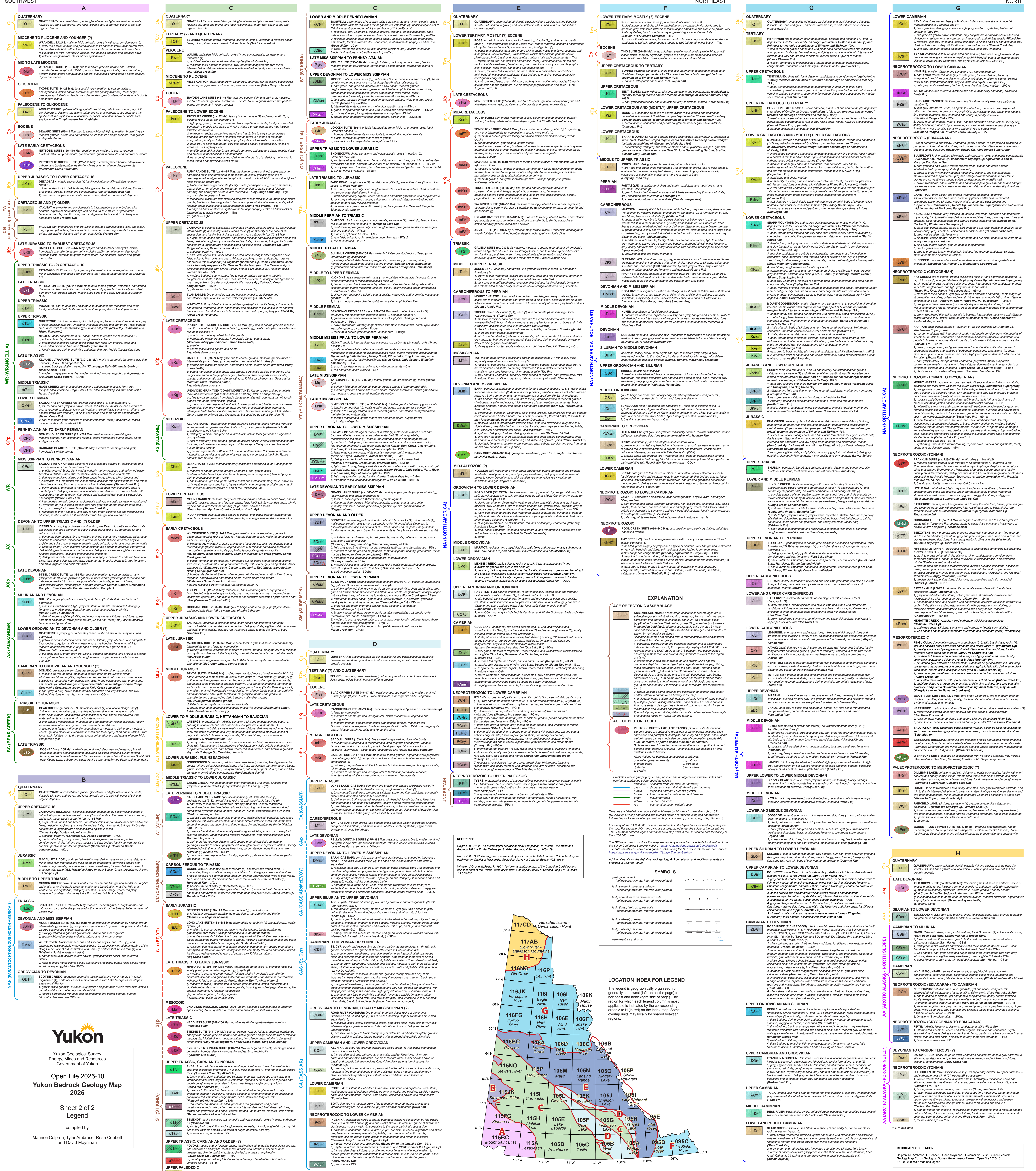


Yukon Geological Map Legend 2025



Yukon Geological Survey
Energy, Mines and Resources
Government of Yukon

Open File 2025-10
Yukon Bedrock Geology Map
2025

Sheet 2 of 2
Legend

compiled by
Maurice Colpron, Tyler Ambrose, Rose Cobbett
and David Moynihan

EXPLANATION

AGE OF TECTONIC ASSEMBLAGE

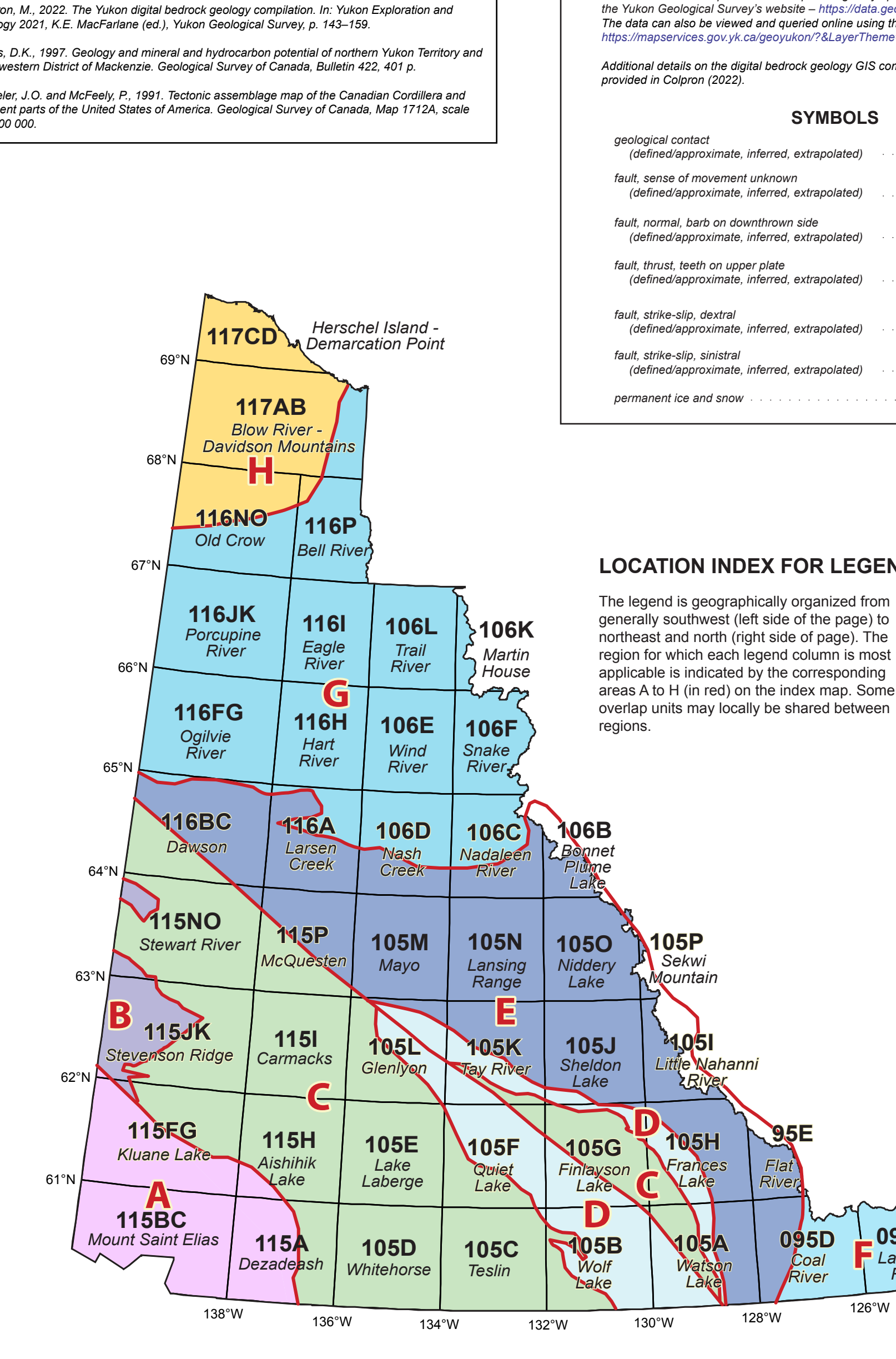
Subsiding name: assemblage description (e.g., Paleozoic, Mesozoic, Cenozoic).
Subsiding name of tectonic assemblage or tectonic unit (e.g., Paleozoic, Mesozoic, Cenozoic).
Subsiding name of tectonic assemblage or tectonic unit (e.g., Paleozoic, Mesozoic, Cenozoic).
Subsiding name of tectonic assemblage or tectonic unit (e.g., Paleozoic, Mesozoic, Cenozoic).

AGE OF PLUTONIC SUITE

Plutonic suite name (e.g., Paleozoic, Mesozoic, Cenozoic).
Plutonic suite name (e.g., Paleozoic, Mesozoic, Cenozoic).
Plutonic suite name (e.g., Paleozoic, Mesozoic, Cenozoic).

LOCATION INDEX FOR LEGEND

The legend is geographically organized from generally south-southwest (SSW) to north-northeast (NNE) and from west to east. The legend is organized into columns representing different geological periods and provinces. The legend is organized into columns representing different geological periods and provinces.



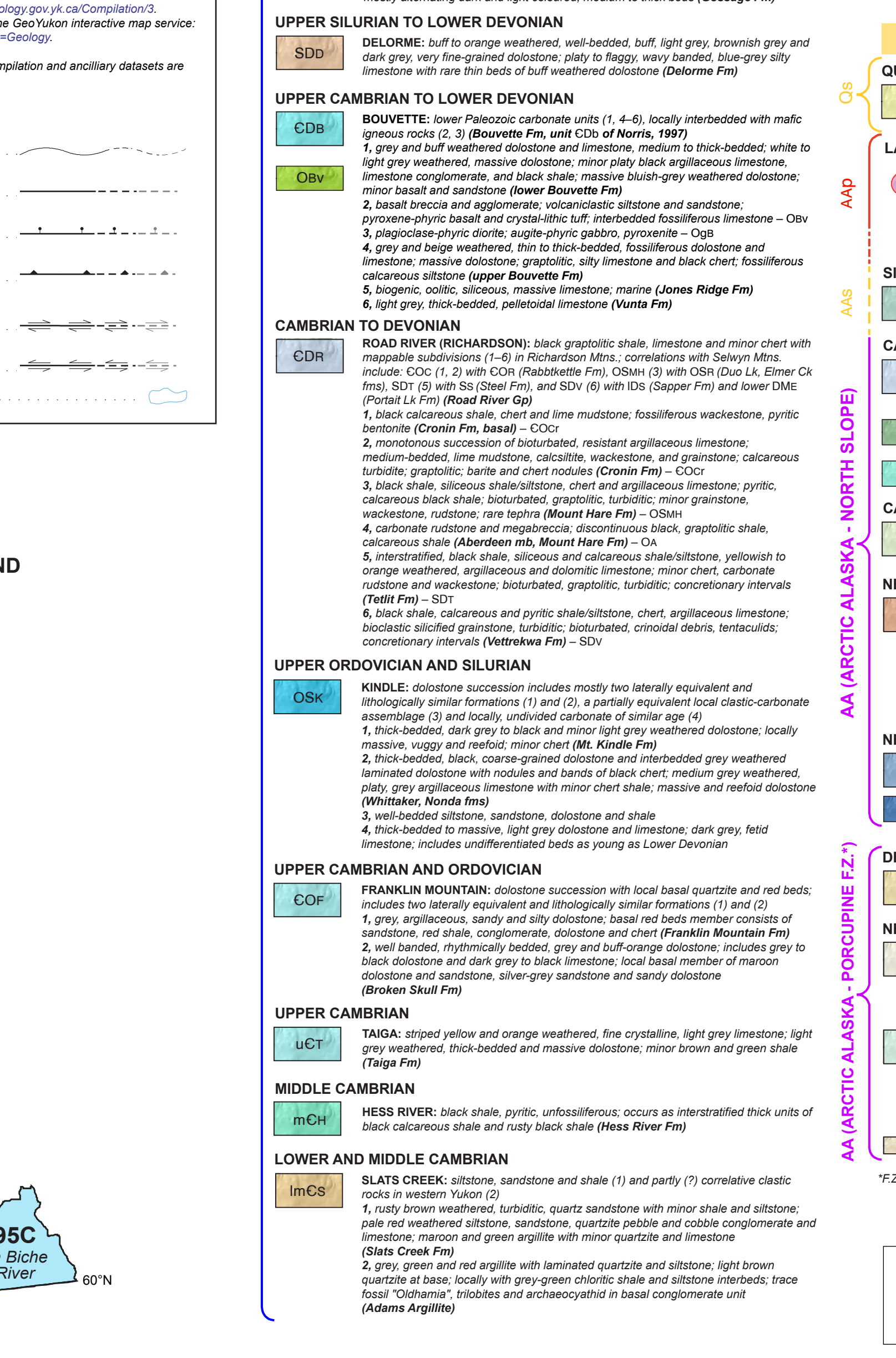
SYMBOLS

Geological contact

Line of movement uncertain (dashed line with arrows)
Fault (solid line with arrows)
Unconformity (dashed line with wavy top)

Other symbols

North arrow
Scale bar
North arrow



REFERENCES

The Yukon digital bedrock geology compilation. In: Yukon Geological Survey, 2025. [https://www.yukon.ca/geology](#)

Colpron, M., 2017. Geology and hydrocarbon potential of eastern Yukon. Yukon Geological Survey, 1:1-100.

Colpron, M., 2018. Geology and hydrocarbon potential of western Yukon. Yukon Geological Survey, 1:1-100.

Colpron, M., 2019. Geology and hydrocarbon potential of northern Yukon. Yukon Geological Survey, 1:1-100.

Colpron, M., 2020. Geology and hydrocarbon potential of southern Yukon. Yukon Geological Survey, 1:1-100.