














FIELD MARKING STANDARDS	
APPLICATION	PATTERN & COLOUR
Harvest Boundary	Orange Ribbon with "BLOCK BOUNDARY"
	Orange Paint
	Blue Poly ribbon (traverse stations)
Roads	Red Poly ribbon (Recce Line)
	Pink Ribbon
	Yellow Poly Ribbon (traverse stations)
Landings	Pink Ribbon with (Landing)
	Yellow Poly Ribbon (traverse stations)
Culverts	Red Ribbon with "CULVERT"
Skid Trails and Crossings	Blue Candy-stripe ribbon with "SKID TRAIL"
Machine Free Zone	Orange and black candy-stripe ribbon
Riparian Management Zone	Orange with "RIPARIAN MANAGEMENT ZONE"
Reserve Zones	Orange Ribbon with "RESERVE"
Crusing	Blue and Yellow poly ribbon for plots and new strips
	Blue Paint
Reconnaissance Lines	Green poly

-  Cutblock Harvest Area
-  Reserves
-  Existing Forest Openings.
-  Wooded Area
-  Wetland
-  Waterbody
-  Built Logging Road
-  Proposed Logging Road
-  Alaska Highway
-  Trail
-  Cut line
-  Contour
-  Stream

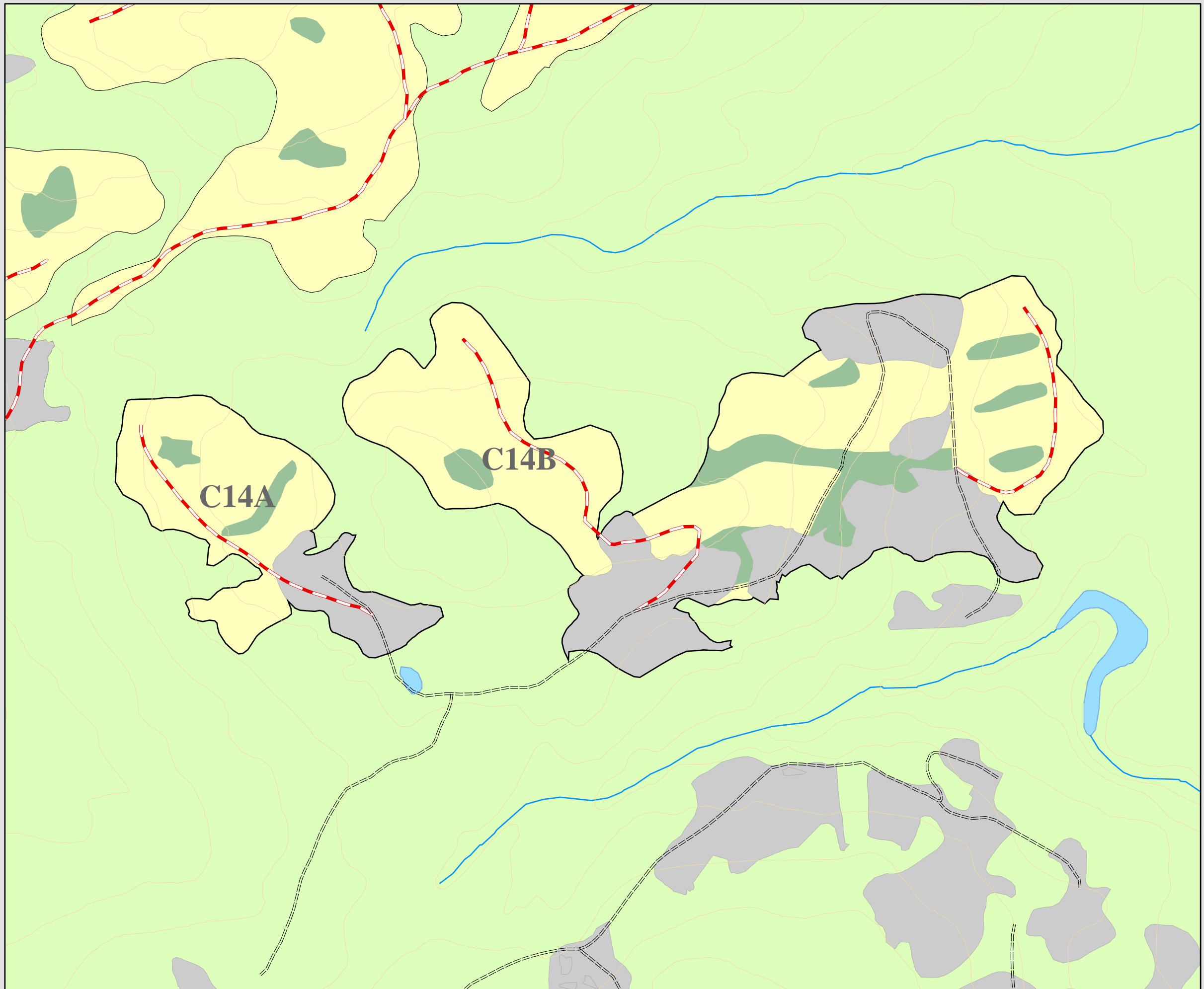


Yukon
Forest Management Branch



0 50 100 200 300 Meters

1:10,000
When printed at 11 x 17 December 2004



PROPOSED BLOCK MAP
Block C14