







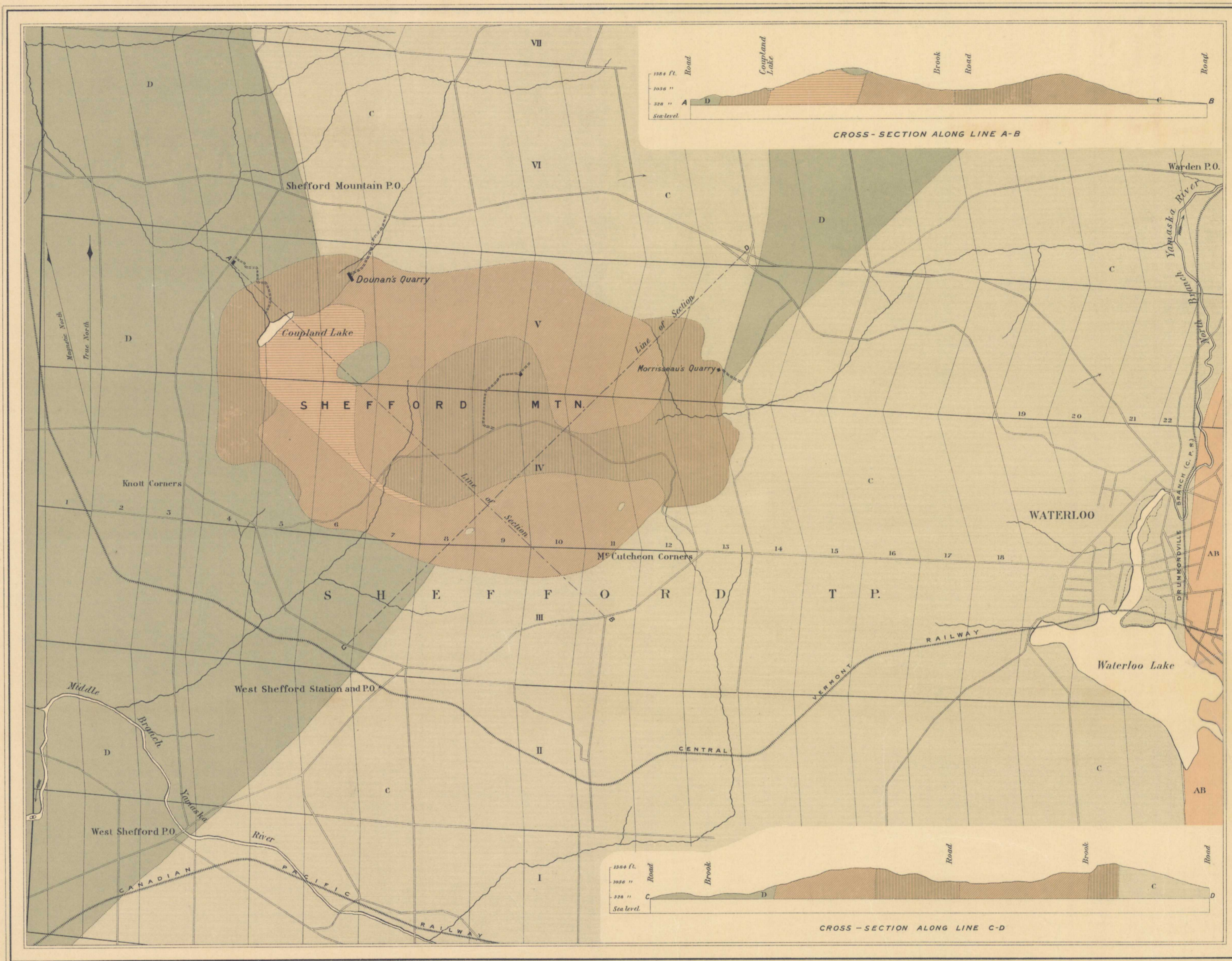
Geological Survey of Canada

ROBERT BELL, Sc.D., (Canada) LL.D., MD., F.R.S. ACTING DIRECTOR.

1902

Explanation of Colours


- Eruptive
-  Paluskitic
-  Nordmarkite
-  Essexite
- Sedimentary
-  Cambro-Silurian
-  Cambrian
- Archæan
-  Huronian (?)



C.O. Senechal, B.A., Sc. Geographer and Chief Draughtsman.  
L.N. Richard, B.A., Sc. Draughtsman.

Geological and Petrographical  
Plan and Sections of  
**SHEFFORD MOUNTAIN**  
SHEFFORD COUNTY, QUE.

Scale 40 chains to 1 inch.



To illustrate report by  
JOHN A. DRESSER, M.A.  
THE GEOLOGICAL SURVEY OF CANADA

To accompany Part I, Vol. XIII.

N° 777

Price 10 cents

Shefford Mountain

NOT TO BE TAKEN FROM LIBRARY  
NE PAS SORTIR DE LA BIBLIOTHÈQUE

777