


GEOLOGICAL MAP OF  
**GRAHAM ISLAND**  
QUEEN CHARLOTTE GROUP  
BRITISH COLUMBIA

To illustrate Report by  
R.WELLS, L.L.D.,  
1905.

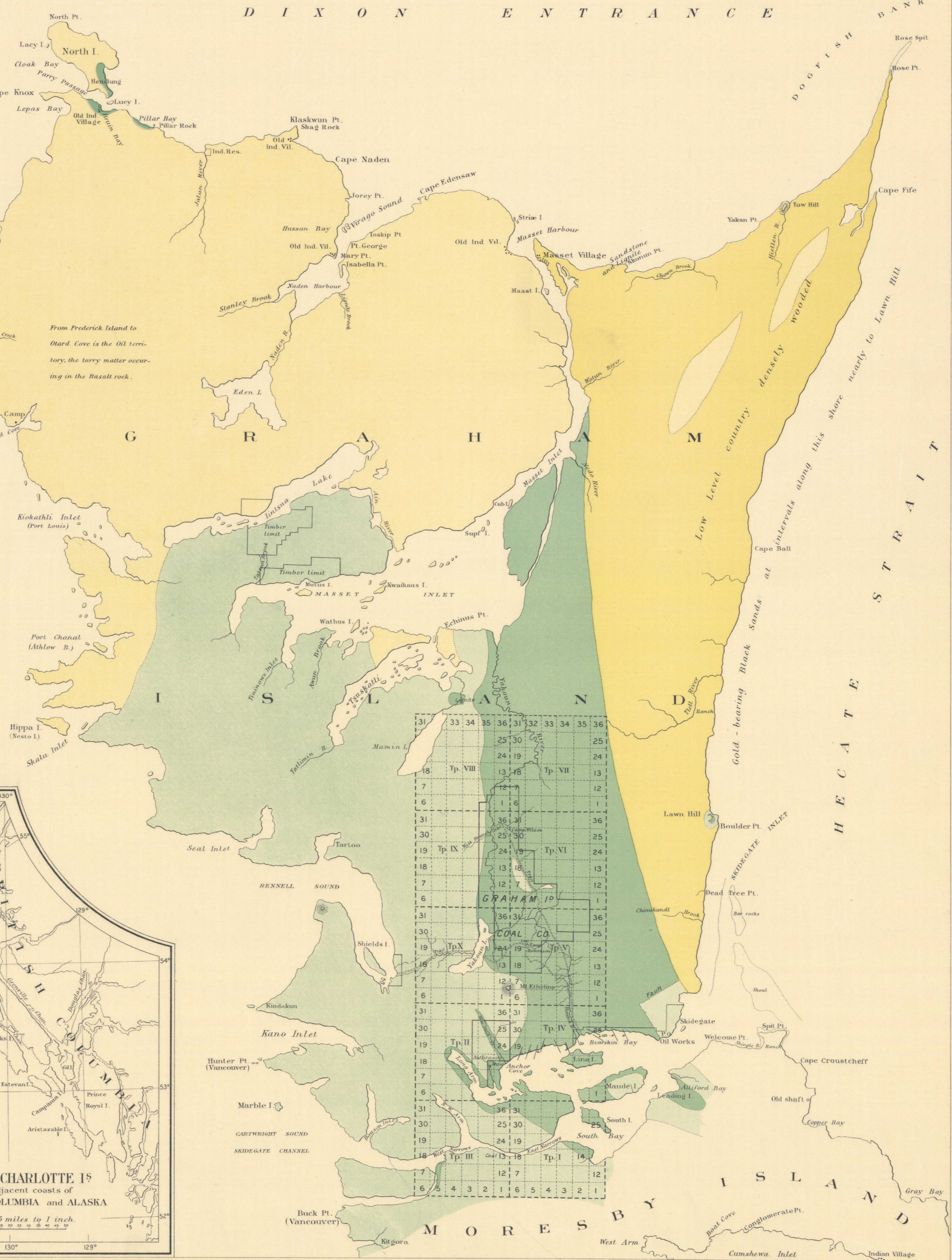
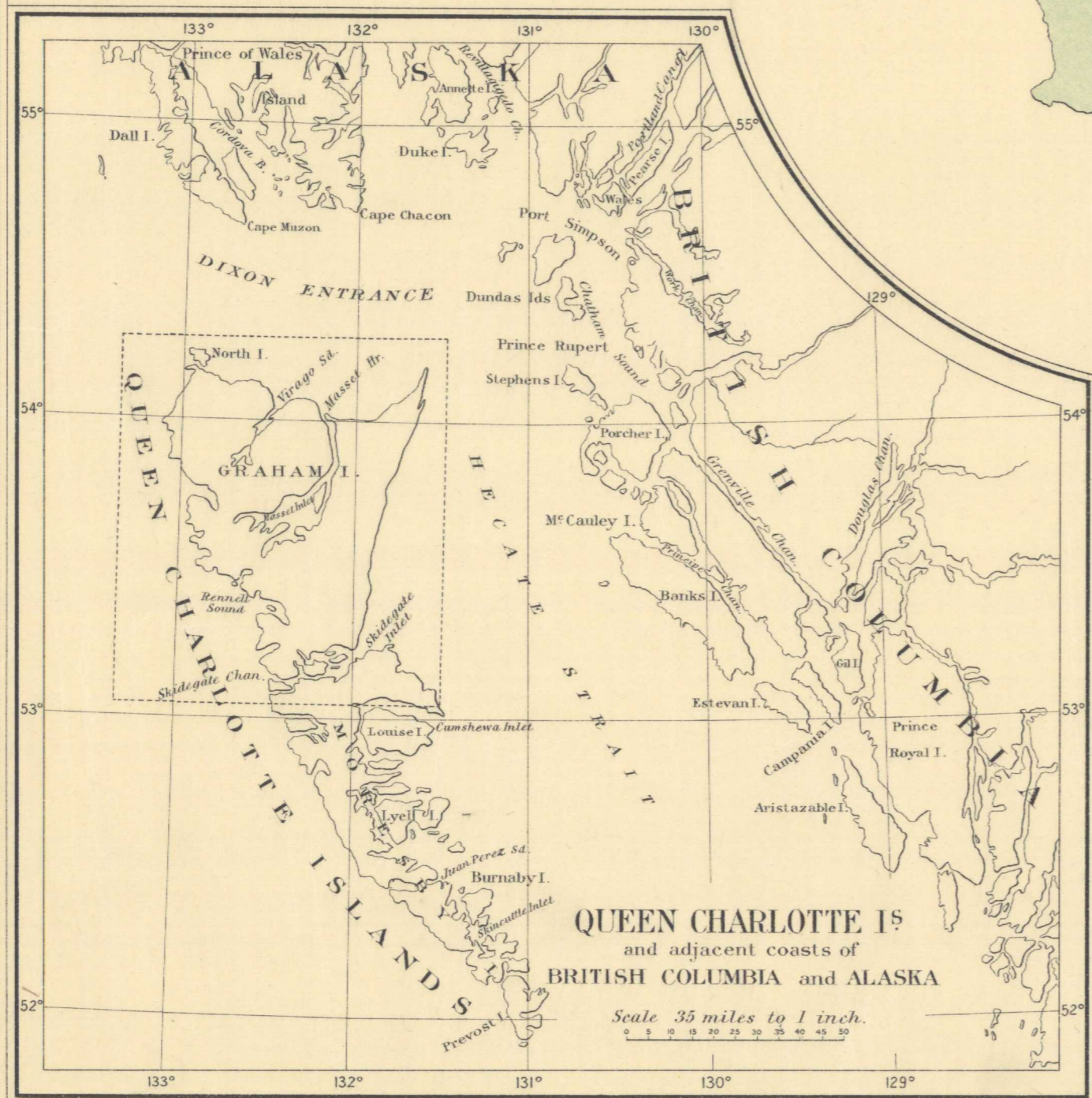
Scale: approx. 4 miles to 1 inch.



Explanation of Colours and Signs

- Tertiary
  - Pre-Cretaceous
  - Tertiary
  - Cretaceous
  - Dip and strike
  - Trails
- } Volcanic
- } Sedimentary

Note. - The spelling of names on this map is according to Admiralty Chart 37 (1905)



C. Senécal, B.A. Sc., Geographer and Chief Draughtsman.  
G.E. Prud'homme, Draughtsman.

NOT TO BE TAKEN FROM LIBRARY  
NE PAS SORTIR DE LA BIBLIOTHÈQUE



Graham Id.

5.1.2  
A, Geol.