

# SECTIONS

## ILLUSTRATING THE REPORT ON THE GLACIAL LAKE AGASSIZ IN SOUTHERN MANITOBA.

BY WARREN UPHAM.



Fig. 1. Typical Section across a Beach Ridge of Lake Agassiz.

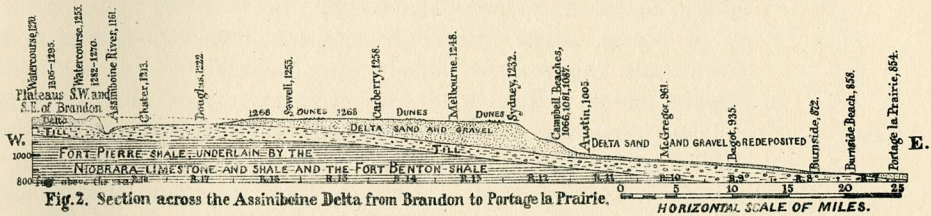


Fig. 2. Section across the Assiniboine Delta from Brandon to Portage la Prairie.

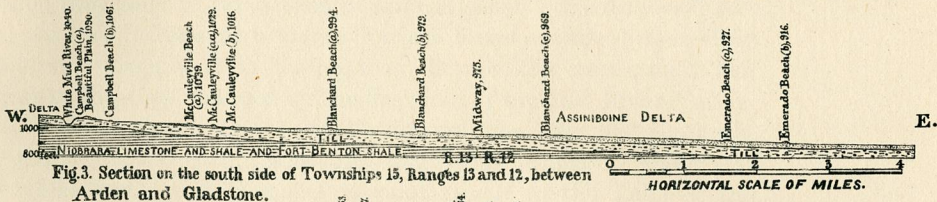


Fig. 3. Section on the south side of Townships 15, Ranges 13 and 12, between Arden and Gladstone.

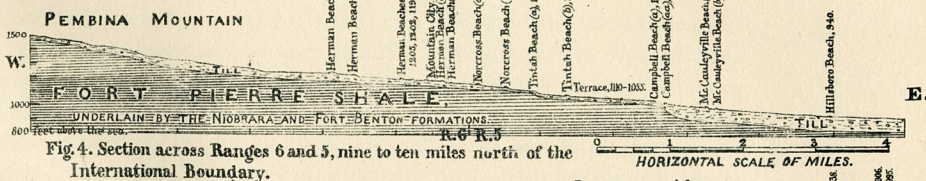


Fig. 4. Section across Ranges 6 and 5, nine to ten miles north of the International Boundary.

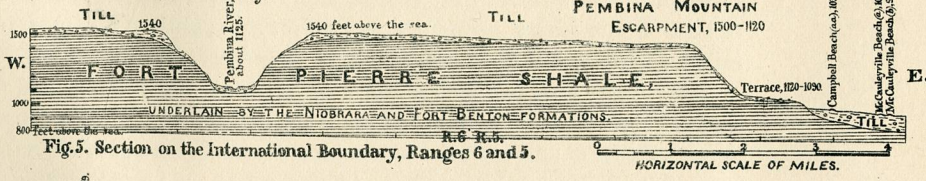


Fig. 5. Section on the International Boundary, Ranges 6 and 5.

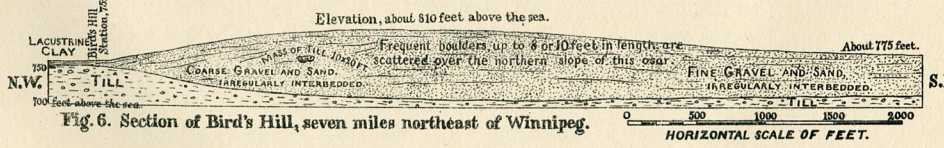


Fig. 6. Section of Bird's Hill, seven miles northeast of Winnipeg.

This map has been reprinted from a scanned version of the original map. Reproduction par numérisation d'une carte sur papier.